

LAKE COMO BOULEVARD.

City of St. Paul, Minn.

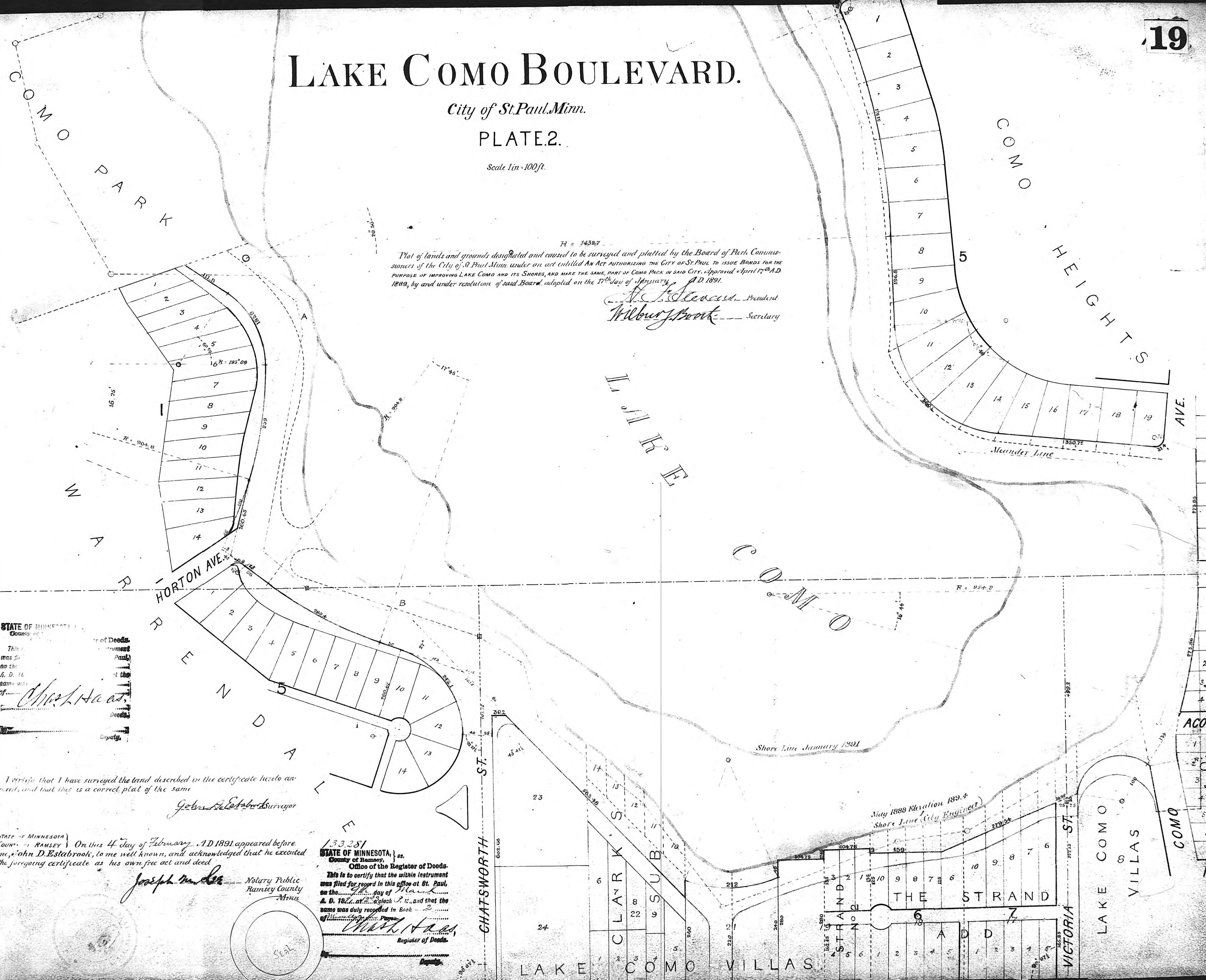
PLATE 2.

Scale 1 in = 100 ft.

R = 1432.7

Plat of lands and grounds designated and caused to be surveyed and platted by the Board of Park Commissioners of the City of St. Paul, Minn. under an act entitled AN ACT AUTHORIZING THE CITY OF ST. PAUL TO ISSUE BONDS FOR THE PURPOSE OF IMPROVING LAKE COMO AND ITS SHORES, AND MAKE THE SAME PART OF COMO PARK IN SAID CITY. Approved April 17th A.D. 1889, by and under resolution of said Board, adopted on the 17th day of January, A.D. 1891.

H. L. Seaver President
Wilbur Brook Secretary



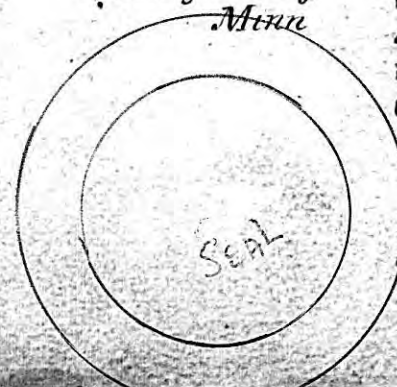
STATE OF MINNESOTA
County of Ramsey
I, *John D. Estabrook*,
Register of Deeds,
do hereby certify that this
instrument was filed for record
on the 4th day of February, A.D. 1891,
at the City of St. Paul,
Minnesota.

I certify that I have surveyed the land described in the certificate hereto annexed, and that this is a correct plat of the same.
John D. Estabrook Surveyor

STATE OF MINNESOTA
County of Ramsey
On this 4th day of February, A.D. 1891, appeared before me, *John D. Estabrook*, to me well known, and acknowledged that he executed the foregoing certificate as his own free act and deed.

Joseph M. Lee Notary Public
Ramsey County
Minnesota

133281
STATE OF MINNESOTA, } ss.
County of Ramsey, }
Office of the Register of Deeds.
This is to certify that the within instrument was filed for record in this office at St. Paul, on the 4th day of February, A.D. 1891, at 2 o'clock P. M., and that the same was duly recorded in Book 2 of Deeds, Page 133281.
John D. Estabrook
Register of Deeds.



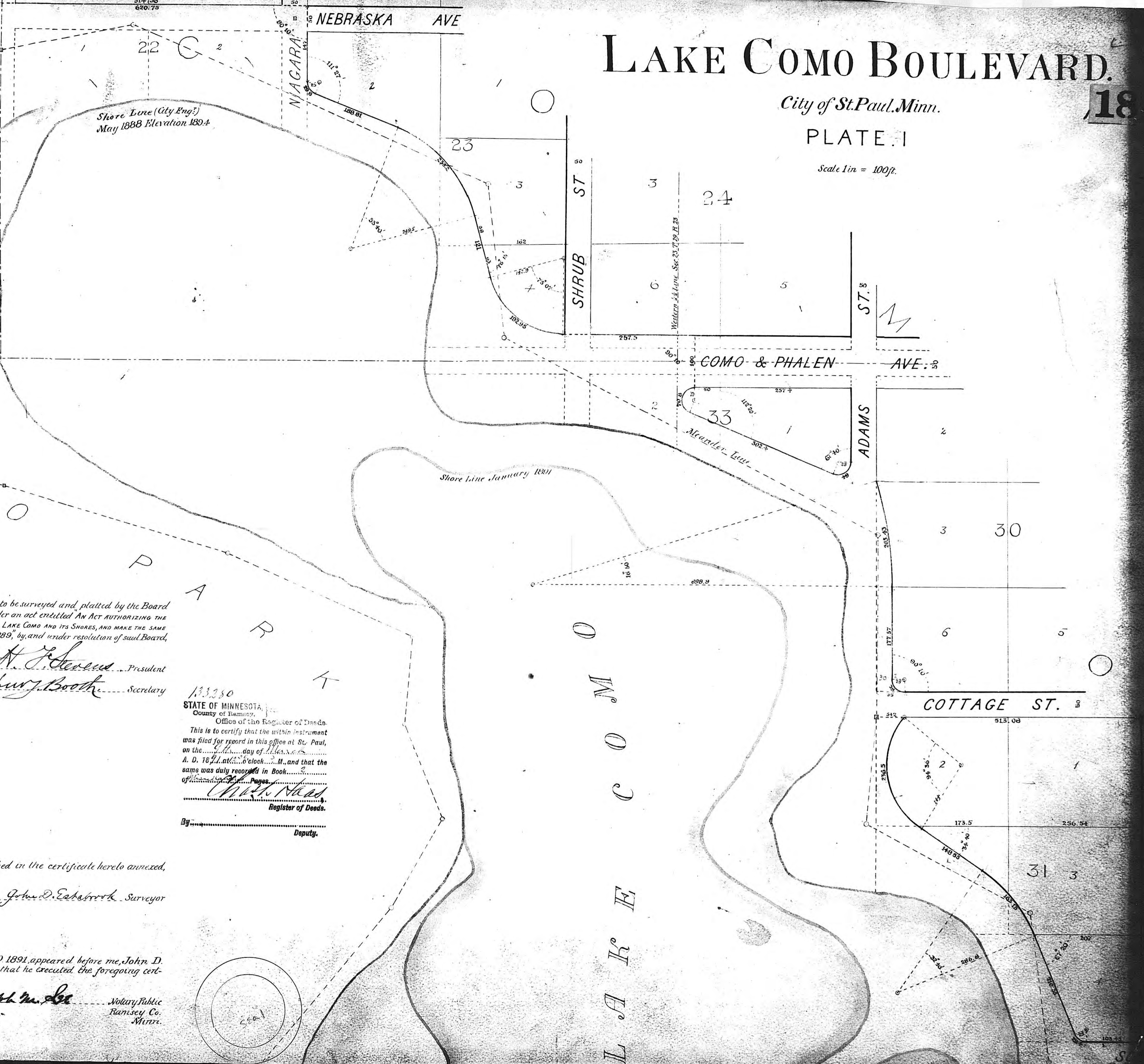
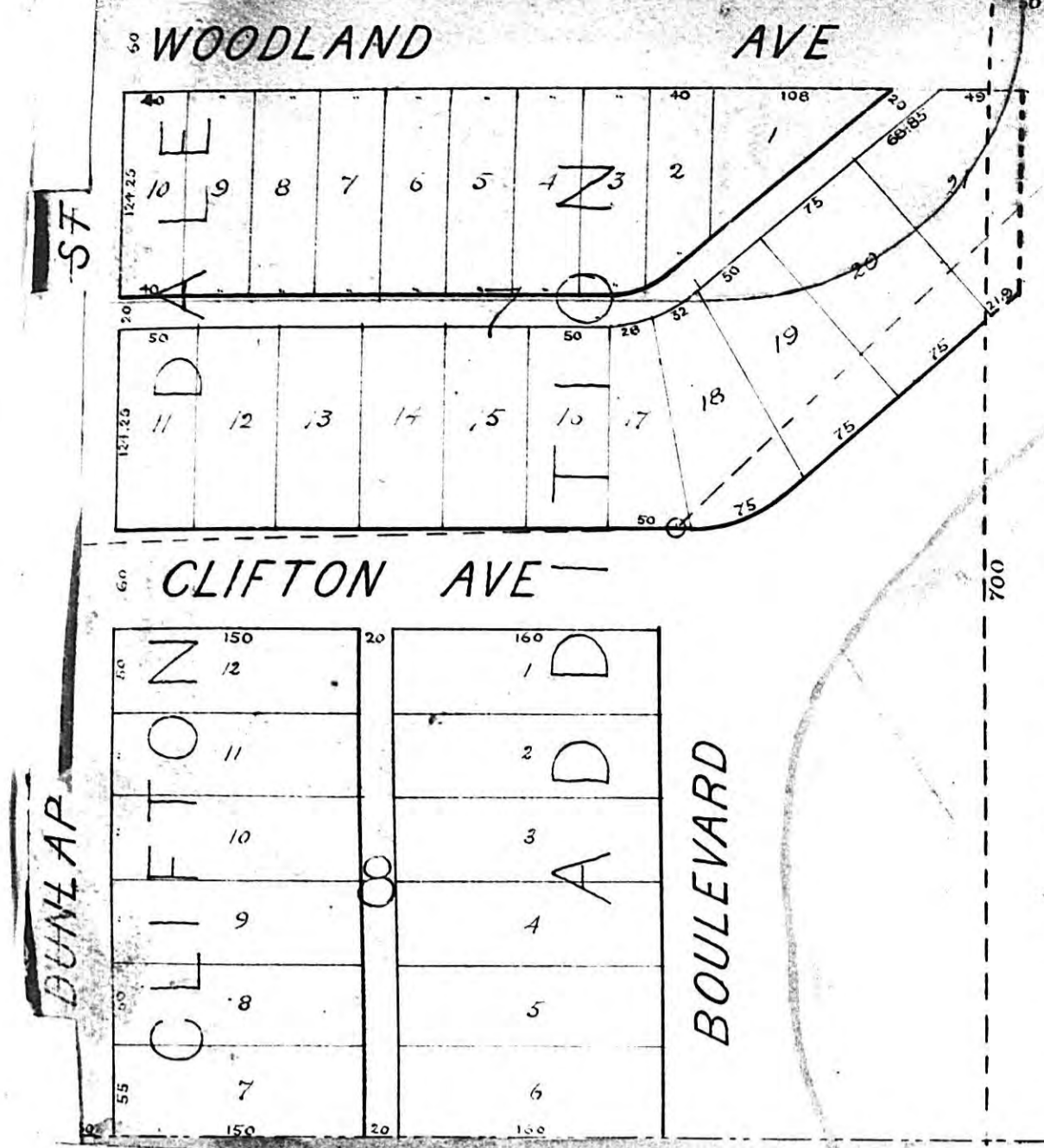
LAKE COMO BOULEVARD.

City of St. Paul, Minn.

PLATE I

Scale 1 in = 100 ft.

18



Plat of lands and grounds, designated, and caused to be surveyed and platted by the Board of Park Commissioners of the City of St. Paul, Minn., under an act entitled An Act authorizing the City of St. Paul to issue bonds for the purpose of improving Lake Como and its shores, and make the same part of Como Park in said City. Approved April 17th A.D. 1889, by and under resolution of said Board, adopted on the 12th day of January, A.D. 1891.

H. J. Stevens President
Wilbur Booth Secretary

133280
 STATE OF MINNESOTA,
 County of Ramsey,
 Office of the Register of Deeds.
 This is to certify that the within instrument was filed for record in this office at St. Paul, on the 11th day of February, A. D. 1891, at 10 o'clock A. M., and that the same was duly recorded in Book _____ of _____ Pages _____
Chas. Head
 Register of Deeds.
 By _____ Deputy.

I certify that I have surveyed the land described in the certificate hereto annexed, and that this is a correct plat of the same
John D. Estabrook Surveyor

STATE OF MINNESOTA
 COUNTY OF RAMSEY) On this 14th day of February, A.D. 1891, appeared before me, John D. Estabrook, to me well known, and acknowledged that he executed the foregoing certificate as his own free act and deed.
Joseph M. Lee Notary Public
 Ramsey Co.
 Minn.

