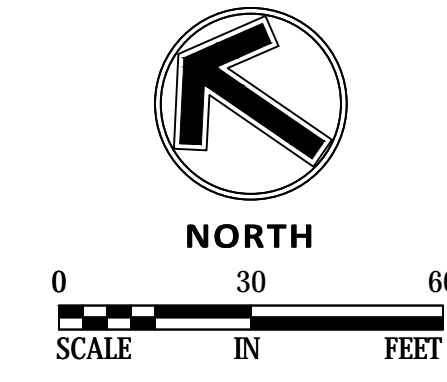


TOPOGRAPHICAL MAP OF UNION DEPOT ST. PAUL, MN

Date of Publication: 09/08/2016
 Dates of Field Survey: 07/29 - 09/07/2016
 Horizontal Datum: Ramsey County Coordinate System NAD 83 (1986)
 Vertical Datum: NAVD 88

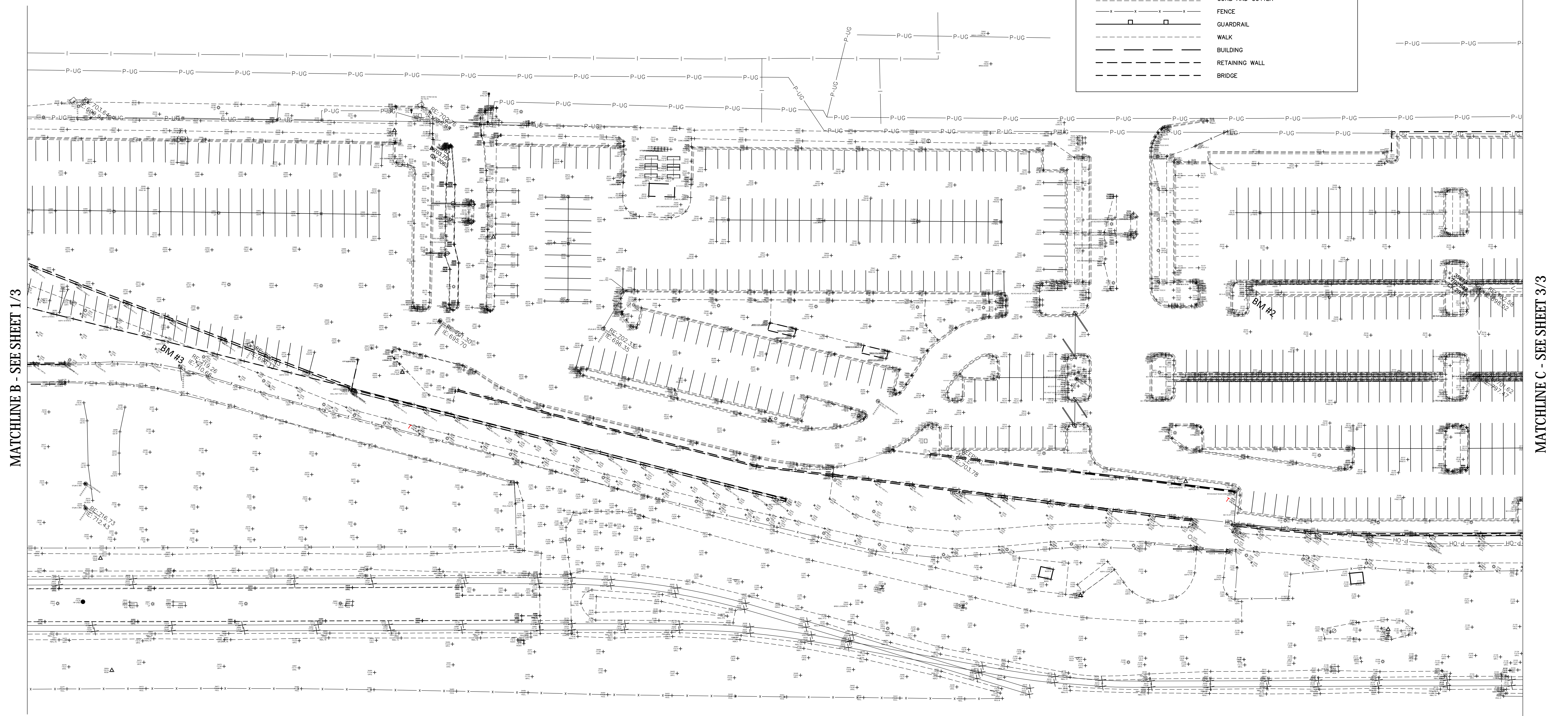
BENCHMARKS

- BM #1: SANITARY SEWER MANHOLE AT NE'LY END OF PROPERTY
RIM ELEVATION: 709.18
- BM #2: STORM SEWER MANHOLE IN ISLAND S OF SE END OF KELLOGG BLVD BRIDGE
RIM ELEVATION: 703.93
- BM #3: ROUND CATCH BASIN S OF SW PARKING LOT ON ACCESS RD
RIM ELEVATION: 719.26
- BM #4: ROUND CATCH BASIN AT SW'LY END OF SURVEYED PROPERTY
RIM ELEVATION: 720.48



TOPOGRAPHIC SYMBOLS			
⊙	SANITARY SEWER MANHOLE	⊙	UTILITY POLE
⊕	CATCH BASIN	⊙	LIGHT POLE
⊕	STORM MANHOLE	⊙	GUY WIRE
△	FLARED END SECTION	●	TREE (DECIDUOUS)
□	BOX CULVERT INVERT	·	BOLLARD
⊞	ELECTRIC TRANSFORMER	▽	SIGN
⊞	ELECTRIC PANEL	⊙	FLAG POLE
⊙	ELECTRIC MANHOLE	⊙	UNIDENTIFIED STRUCTURE
⊞	ELECTRIC BOX	□	BENCH
⊞	ELECTRIC VAULT	→	GATE
⊙	TRAFFIC SIGNAL POLE	△	SURVEY CONTROL POINT
⊙	LIGHT POLE	⊞	SURVEY CONTROL POINT CHECK
⊞	HAND HOLE (STRUCTURE)		
CTV	CABLE TELEVISION		
⊞	COMMUNICATION STRUCTURE		
⊞	TELEPHONE STRUCTURE		
⊙	TELEPHONE MANHOLE		
○	FIBER OPTIC MANHOLE		

EXISTING LINETYPES	
— P-UG —	UNDERGROUND ELECTRIC
— —	WATER
— · —	EDGE OF PAVEMENT
— x —	CURB AND GUTTER
— x —	FENCE
— x —	GUARDRAIL
— · —	WALK
— · —	BUILDING
— · —	RETAINING WALL
— · —	BRIDGE



MATCHLINE B - SEE SHEET 1/3

MATCHLINE C - SEE SHEET 3/3

TOPOGRAPHICAL MAP OF UNION DEPOT ST. PAUL, MN

Date of Publication: 09/08/2016
 Dates of Field Survey: 07/29 - 09/07/2016
 Horizontal Datum: Ramsey County Coordinate System NAD 83 (1986)
 Vertical Datum: NAVD 88

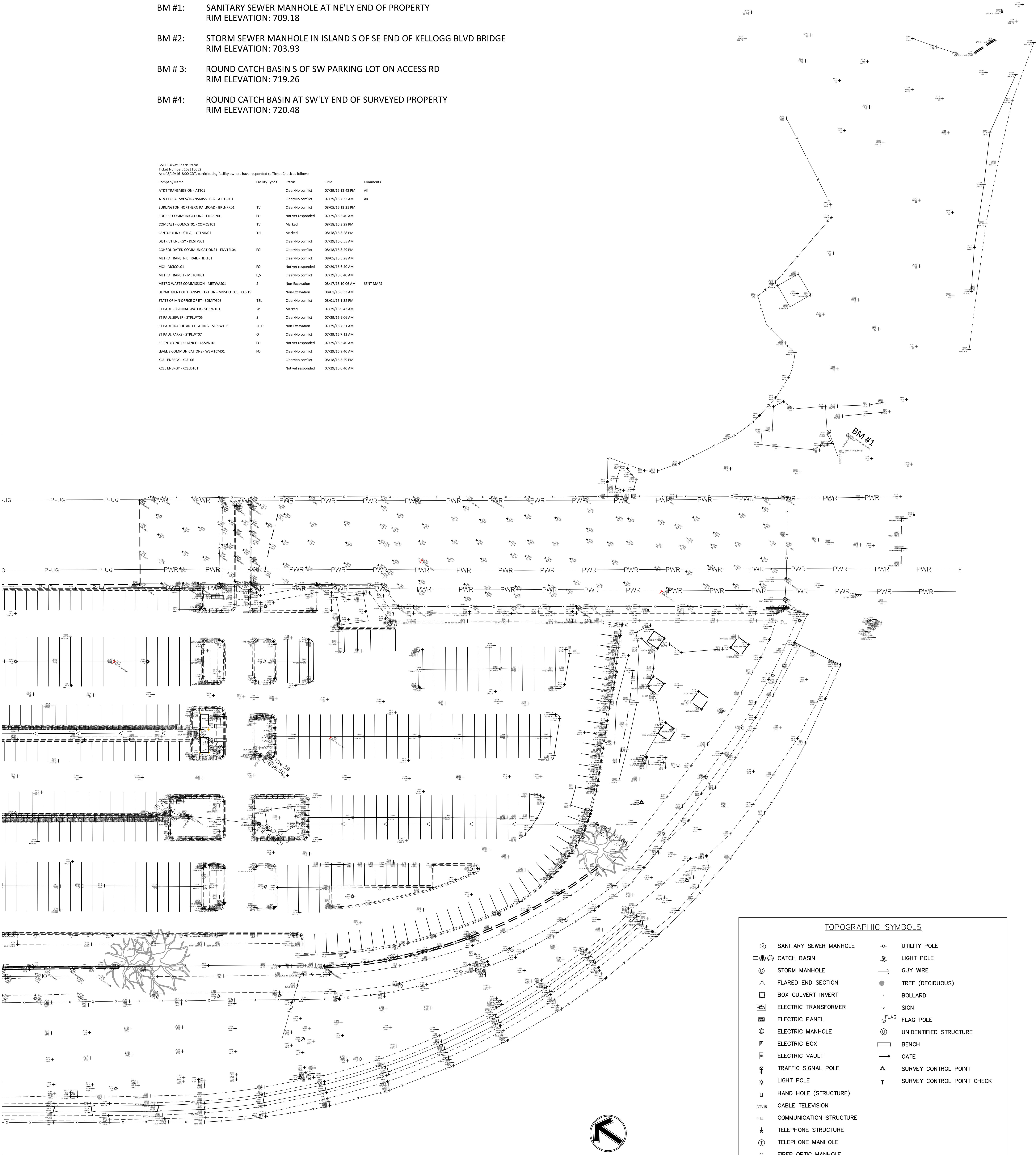
BENCHMARKS

- BM #1: SANITARY SEWER MANHOLE AT NE'LY END OF PROPERTY
RIM ELEVATION: 709.18
- BM #2: STORM SEWER MANHOLE IN ISLAND S OF SE END OF KELLOGG BLVD BRIDGE
RIM ELEVATION: 703.93
- BM #3: ROUND CATCH BASIN S OF SW PARKING LOT ON ACCESS RD
RIM ELEVATION: 719.26
- BM #4: ROUND CATCH BASIN AT SW'LY END OF SURVEYED PROPERTY
RIM ELEVATION: 720.48

GSOC Ticket Check Status
 Ticket Numbers: 162110052
 As of 8/29/16 8:00 CDT, participating facility owners have responded to Ticket Check as follows:

Company Name	Facility Types	Status	Time	Comments
AT&T TRANSMISSION - ATTD1		Clear/No conflict	07/29/16 12:42 PM	AK
AT&T LOCAL SVCS/TRANSMISSION - ATTLCL01		Clear/No conflict	07/29/16 7:32 AM	AK
BURLINGTON NORTHERN RAILROAD - BRLNR001	TV	Clear/No conflict	08/05/16 12:21 PM	
ROGERS COMMUNICATIONS - CNCSDN1	FO	Not yet responded	07/29/16 6:40 AM	
COMCAST - COMACT01 - COMACT01	TV	Marked	08/18/16 3:29 PM	
CENTURYLINK - CTLQ1 - CTLQ1	TEL	Marked	08/18/16 3:28 PM	
DISTRICT ENERGY - DESTFD1		Clear/No conflict	07/29/16 6:55 AM	
CONSOLIDATED COMMUNICATIONS I - ENVTCL04	FO	Clear/No conflict	08/18/16 3:29 PM	
METRO TRANSIT - LY RAIL - HJRTD1		Clear/No conflict	08/05/16 5:28 AM	
MCI - MOCCL01	FO	Not yet responded	07/29/16 6:40 AM	
METRO TRANSIT - METCN01	E.S.	Clear/No conflict	07/29/16 6:40 AM	
METRO WASTE COMMISSION - METWAS01	S	Non-Excavation	08/17/16 10:06 AM	SENT MAPS
DEPARTMENT OF TRANSPORTATION - MNSDOTJELFOS1S		Non-Excavation	08/01/16 8:33 AM	
STATE OF MN OFFICE OF ET - SOMTEG03	TEL	Clear/No conflict	08/01/16 1:32 PM	
ST PAUL REGIONAL WATER - STPLWTD1	W	Marked	07/29/16 9:43 AM	
ST PAUL SEWER - STPLWTD5	S	Clear/No conflict	07/29/16 9:06 AM	
ST PAUL TRAFFIC AND LIGHTING - STPLWTD6	SLTS	Non-Excavation	07/29/16 7:51 AM	
ST PAUL PARKS - STPLWTD7	O	Clear/No conflict	07/29/16 7:13 AM	
SPRINT/LONG DISTANCE - USSPNT01	FO	Not yet responded	07/29/16 6:40 AM	
LEVEL 3 COMMUNICATIONS - WMLTCM01	FO	Clear/No conflict	07/29/16 9:40 AM	
XCEL ENERGY - XCEL06		Clear/No conflict	08/18/16 3:29 PM	
XCEL ENERGY - XCELDTD1		Not yet responded	07/29/16 6:40 AM	

MATCHLINE C - SEE SHEET 2/3



TOPOGRAPHIC SYMBOLS

⊙	SANITARY SEWER MANHOLE	⊙	UTILITY POLE
⊕	CATCH BASIN	⊙	LIGHT POLE
⊙	STORM MANHOLE	—	GUY WIRE
△	FLARED END SECTION	●	TREE (DECIDUOUS)
□	BOX CULVERT INVERT	·	BOLLARD
⊕	ELECTRIC TRANSFORMER	▽	SIGN
⊕	ELECTRIC PANEL	⊙ ^{FLAG}	FLAG POLE
⊕	ELECTRIC MANHOLE	⊙	UNIDENTIFIED STRUCTURE
⊕	ELECTRIC BOX	▭	BENCH
⊕	ELECTRIC VAULT	—	GATE
⊕	TRAFFIC SIGNAL POLE	△	SURVEY CONTROL POINT
⊕	LIGHT POLE	⊕	SURVEY CONTROL POINT CHECK
⊕	HAND HOLE (STRUCTURE)		
CTVB	CABLE TELEVISION		
⊕	COMMUNICATION STRUCTURE		
⊕	TELEPHONE STRUCTURE		
⊕	TELEPHONE MANHOLE		
⊕	FIBER OPTIC MANHOLE		

EXISTING LINETYPES

— P-UG —	UNDERGROUND ELECTRIC
—	WATER
---	EDGE OF PAVEMENT
---	CURB AND GUTTER
-x-x-x-x-	FENCE
—	GUARDRAIL
---	WALK
---	BUILDING
---	RETAINING WALL
---	BRIDGE

I hereby certify that this survey, plan or report was prepared by me or under my direct supervision and that I am a duly licensed LAND SURVEYOR under the laws of the State of Minnesota.

Keith E. Dahl
 Keith E. Dahl
 Registration No.: 18418 Date: 09/08/2016