

CHECKING N $\frac{1}{4}$ COR. SEC. 24-29-23

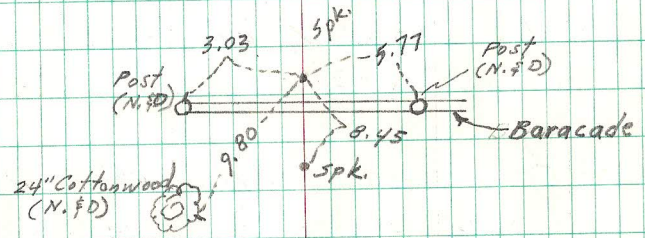

WESTERN AVE.

(ARLINGTON A. TO LARPEN TEUR A.)

Notes from City of St. Paul
Book page
dated Nov. 1956. At that
time the N $\frac{1}{4}$ corner was a
large solid iron and the center
of section was a granite.

LARPEN TEUR


AVE



E IDAHO

AVE.

WESTERN
AVE.



E HOYT AVE.

NOT 1/4 1/4 line

Found rusty spike next to MH

38.89

Hyd

WESTERN

ARLINGTON

AVE.

WHEELLOCK

