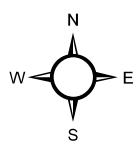
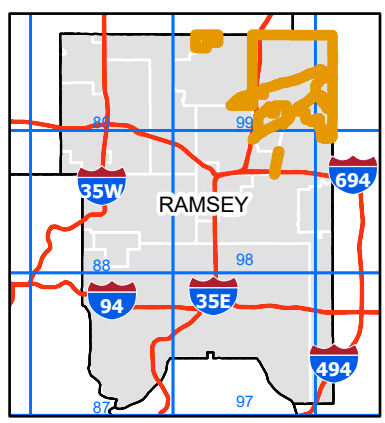
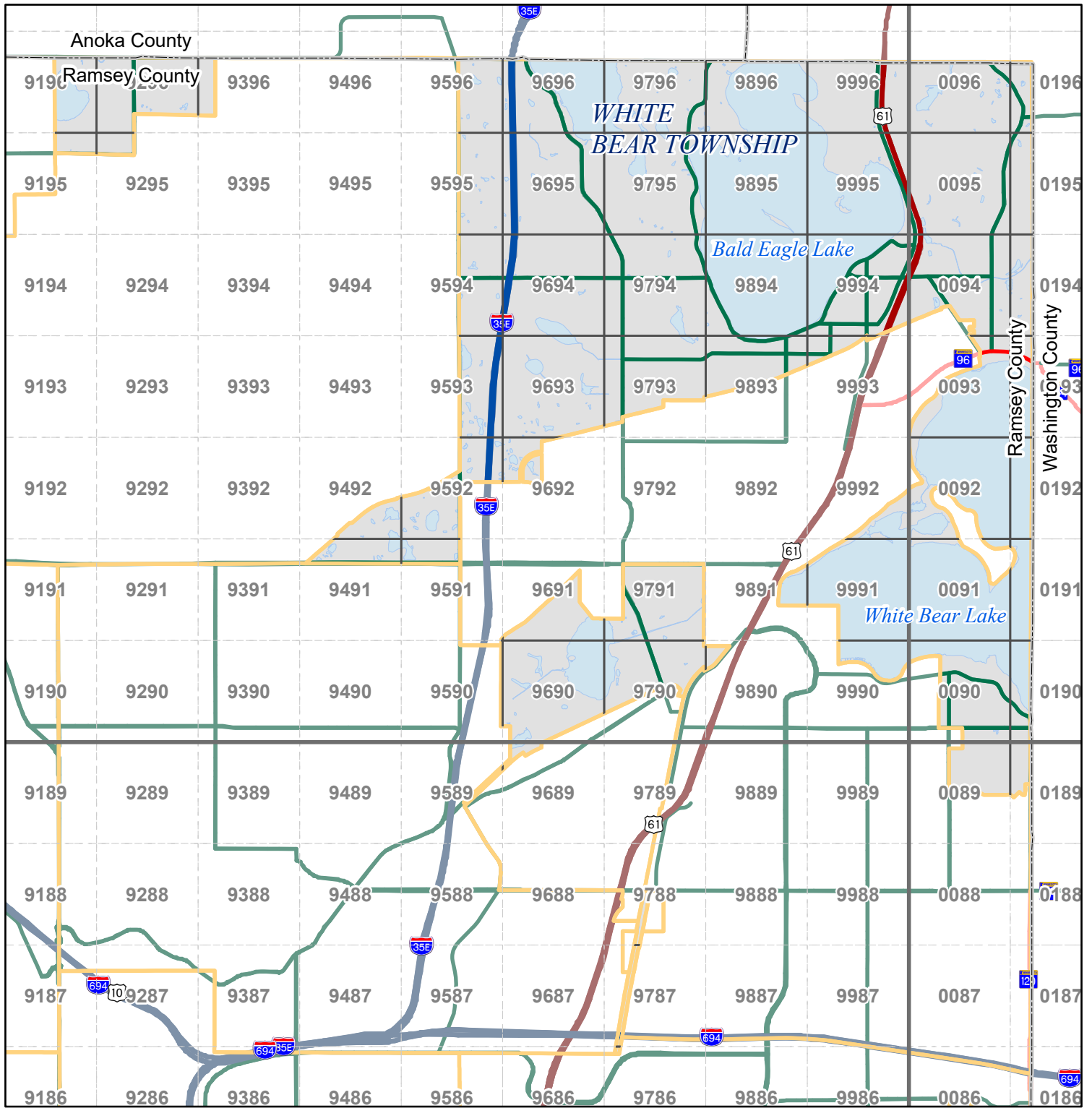


City of WHITE BEAR TOWNSHIP, MN



- Primary/Secondary School
- College/University
- City Hall
- Fire Station
- Hospital
- Libraries
- Police Station
- County Office
- Shopping Centers
- Building
- Water
- State/Local Park
- Golf Course
- Cemetery
- Airport
- Military Install
- Fair Grounds
- Parcels
- Municipal Boundary
- County Boundary
- Interstate Highway
- US Highway
- State Highway
- County Road
- Road Edge
- Railroad
- Trail
- Ditch

Prepared by
 Ramsey County Enterprise GIS
 RCGISMetaData@Co.Ramsey.MN.US
 1K_ReferenceMap: WHITE BEAR TOWNSHIP

Date: 1/6/2025

US National Grid (USNG) Coordinates: *World wide context.*

Information Sheet 2/1 in this series.

FGDC-STD-011-2001

From www.fgdc.gov/usng

The example below locates the Jefferson Pier at USNG: 18S UJ 23371 06519.

U.S. National Grid	
100,000-m Square ID	
UJ	43 00
UH	
Grid Zone Designation	18S

A USNG value has three components.

Some maps may give this leading information in a grid reference box.

Grid Zone Designation (GZD):

6° x 8° longitude zone / latitude band.

100,000-m Square Identification:

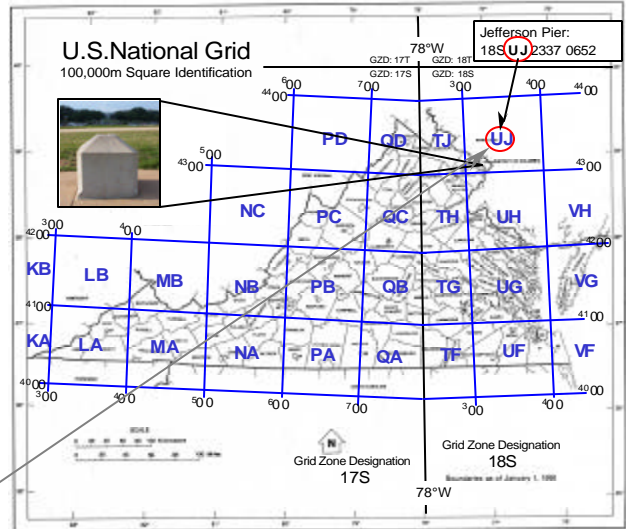
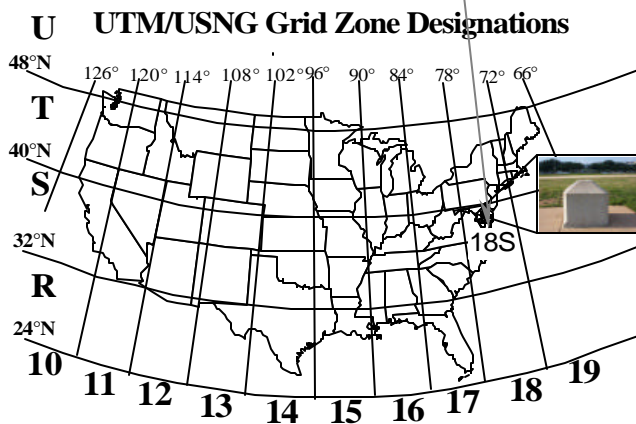
18S UJ 2337 0651

Grid Coordinates:

Read right, then up.

“Read right, then up.”

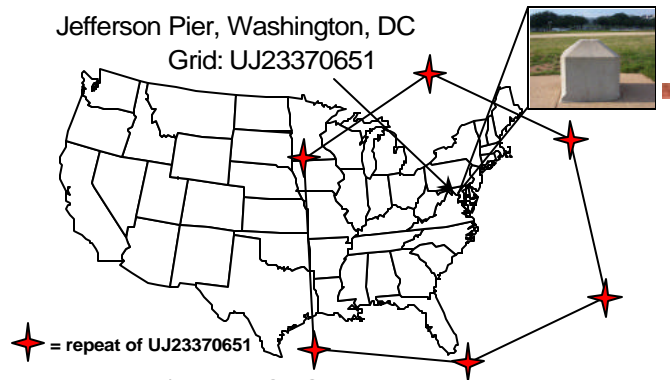
USNG values have three components as seen above. The Grid Zone Designation gives a USNG value world-wide context with 60 longitudinal zones each 6° wide. Zones 10 - 19 cover the conterminous U.S. as seen below left. UTM zones are divided into 8° latitudinal bands. Together these 6° zones and 8° bands compose Grid Zone Designations. Example: 18S



100,000-m Square Identifications
Example: UJ

The Power of Truncated USNG Values

GZDs are further subdivided into 100-km x 100-km squares with 100,000-m Square Identifications. In this example, the Jefferson Pier is located in UJ. These squares are organized and lettered so they do not repeat themselves but every 18°, which is approximately 1,000 miles in the mid-latitudes. The illustration at right depicts how far one must go before the letters UJ repeat. In the conterminous U.S. this ensures a given value such as UJ 2337 0651 is unique out of the entire state it is located in - as well as all surrounding states.



Each 2 letter/8 digit USNG value (10-m posting) in the outlined area is unique.

In general, people in a local community may use the grid coordinates alone - for example: 233 065. The same numbers recurs about every 60 miles but normally that will not cause a problem when the general location is understood. This is similar to the way you tell someone only the last digits of a phone number when the area code is obvious. If there is a possibility of confusion include the letter pair also - for example: UJ 233 065. A letter pair recurs about every 1000 miles so even in a disaster relief effort there should be no other point with those coordinates nearby. A complete USNG reference such as 18S UJ 233 065 is nationally and globally unique. Typically a GPS receiver or other electronic device requires a complete USNG reference since unlike a human it does not intuitively understand the general location from context. You should always give a complete USNG reference whenever abbreviated coordinates might not be clear or when listing them on letterhead, a business card or advertisement.

Reading US National Grid (USNG) Coordinates: "Read right, then up."

Information Sheet 2/2 in this series.

FGDC-STD-011-2001

From www.fgdc.gov/usng

The example below locates the Jefferson Pier at USNG: 18S UJ 2337 06519.

U.S. National Grid	
100,000-m Square ID	
UJ	⁴³ 00
UH	
Grid Zone Designation	18S

A USNG value has three components.

Some maps may give this leading information in a grid reference box.

Grid Zone Designation (GZD):

6° x 8° longitude zone / latitude band.

100,000-m Square Identification:

18S UJ 2337 0651

Grid Coordinates:

Read right, then up.

"Read right, then up."

- Grid lines are identified by **Principal Digits**. Ignore the small superscript numbers like those in the lower left corner of this map.

Reading USNG Grid Coordinates.

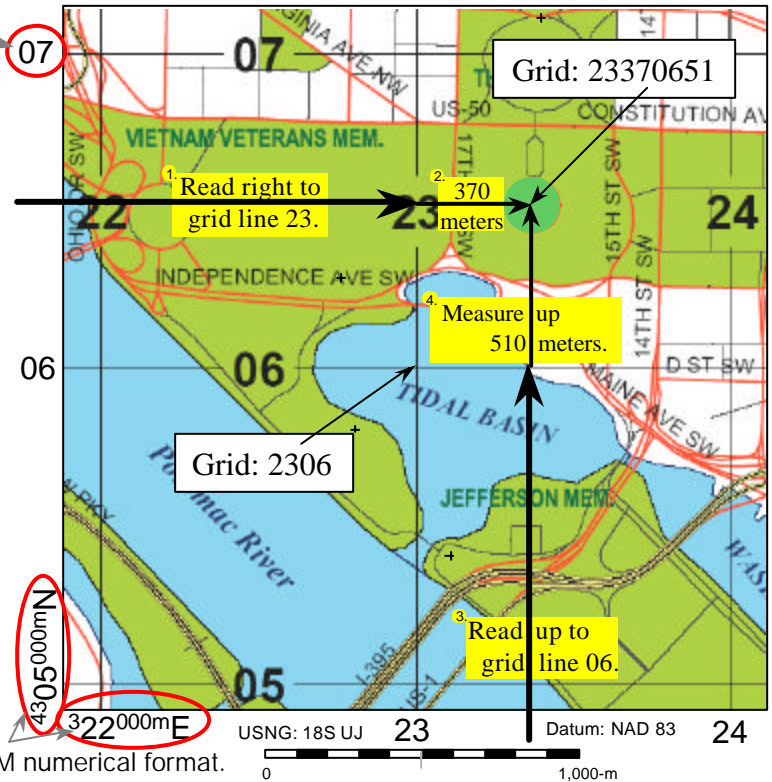
- Coordinates are always given as an even number of digits (i.e. 23370651).

- Separate coordinates in half (2337 0651) into the easting and northing components.

¹ Read right to grid line 23. ² Then measure right another 370 meters. (Think 23.37)

³ Read up to grid line 06. ⁴ Then measure up another 510 meters. (Think 06.51)

Grid:	Point of Interest:	
228058	FDR Memorial:	+
231054	George Mason Memorial:	+
2338 0710	Zero Milestone:	+
2275 0628	DC War Memorial:	+
222065	Lincoln Memorial:	



Ignore the small UTM superscript numbers that are provided for reference purposes. UTM numerical values are best suited for determining direction and distance as in surveying. USNG alpha-numeric values are best suited for position referencing because they can be given as only grid coordinates in a local area and with only the required precision for a particular task.

Users determine the required precision. These values represent a point position (southwest corner) for an area of refinement.	Four digits:	23 06	Locating a point within a 1,000-m square.
	Six digits:	233 065	Locating a point within a 100-m square (football field size).
	Eight digits:	2337 0651	Locating a point within a 10-m square (modest size home).
	Ten digits:	23371 06519	Locating a point within a 1-m square (man hole size).

A modest size home can be found or identified in a local area with only an 8-digit grid.

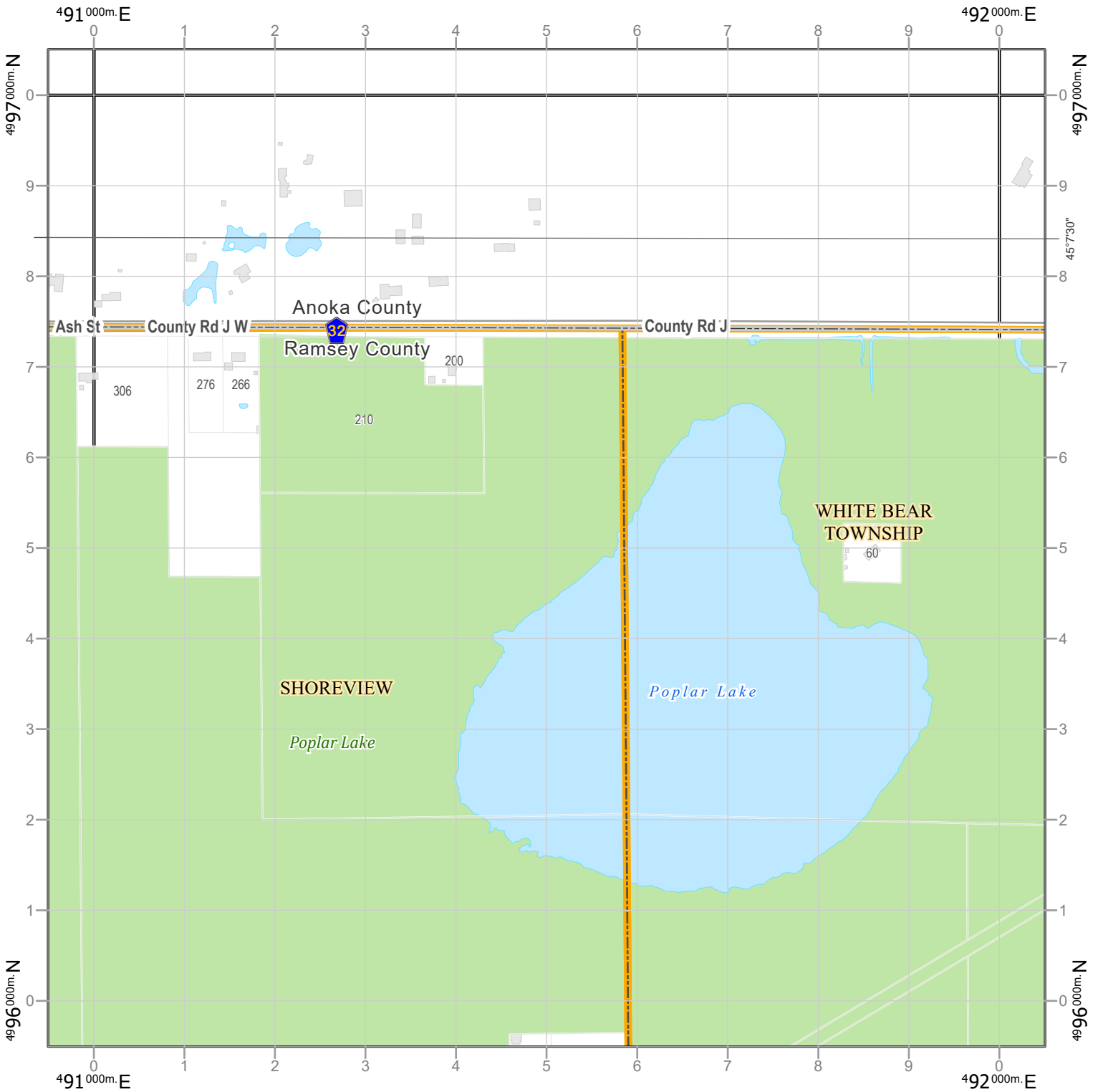
Complete USNG value: 18S UJ 2337 0651 - Globally unique.
 Without Grid Zone Designation (GZD): UJ 2337 0651 - Regional areas.
 Without GZD and 100,000-m Square ID: 2337 0651 - Local areas.

This illustrates how nationally consistent USNG coordinates are optimized for local applications. They serve as a universal map index value in a phone or incident directory for field operation locations. Unlike classic atlas grids (i.e. B3), these can be used with any paper map or atlas depicting the national grid and in web map portals such as the Washington, DC GIS (<http://dcgis.dc.gov>).

They can also be used in consumer GPS receivers to directly guide you to the location. This is especially beneficial at night, in heavy traffic, or major disasters when street signs are missing.

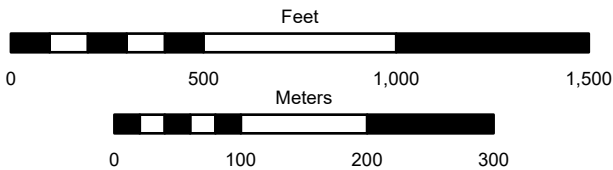


Point of Interest	Street Address	USNG Grid:	Telephone:
		18S UJ	(202)
Subway Sandwich & Salads	2030 M St., NW	2256 0826	223-2587
Subway Sandwich & Salads	430 8th St., SE	2698 0567	547-8200
Subway Sandwich & Salads	3504 12th St., NE	2740 1120	526-5999
Subway Sandwich & Salads	1500 Benning Rd, NE	2815 0757	388-0421



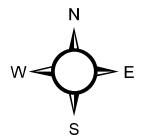
1000-m GRID, US NATIONAL GRID
 NORTH AMERICAN DATUM 1983
 UTM Zone 15
 GRID ZONE DESIGNATION 15T
 100,000-m SQUARE IDENTIFICATION: VK

U.S. National Grid
100,000-m Square ID
VK
Grid Zone Designator
15T



The information on this map is a compilation of Ramsey County Records. THE COUNTY DOES NOT WARRANT OR GUARANTEE THE ACCURACY OF THIS DATA. The County disclaims any liability for any injuries, time delays, or expenses you may suffer if you rely in any manner on the accuracy of this data.

9097	9197	9297
9096	9196	9296
9095	9195	9295



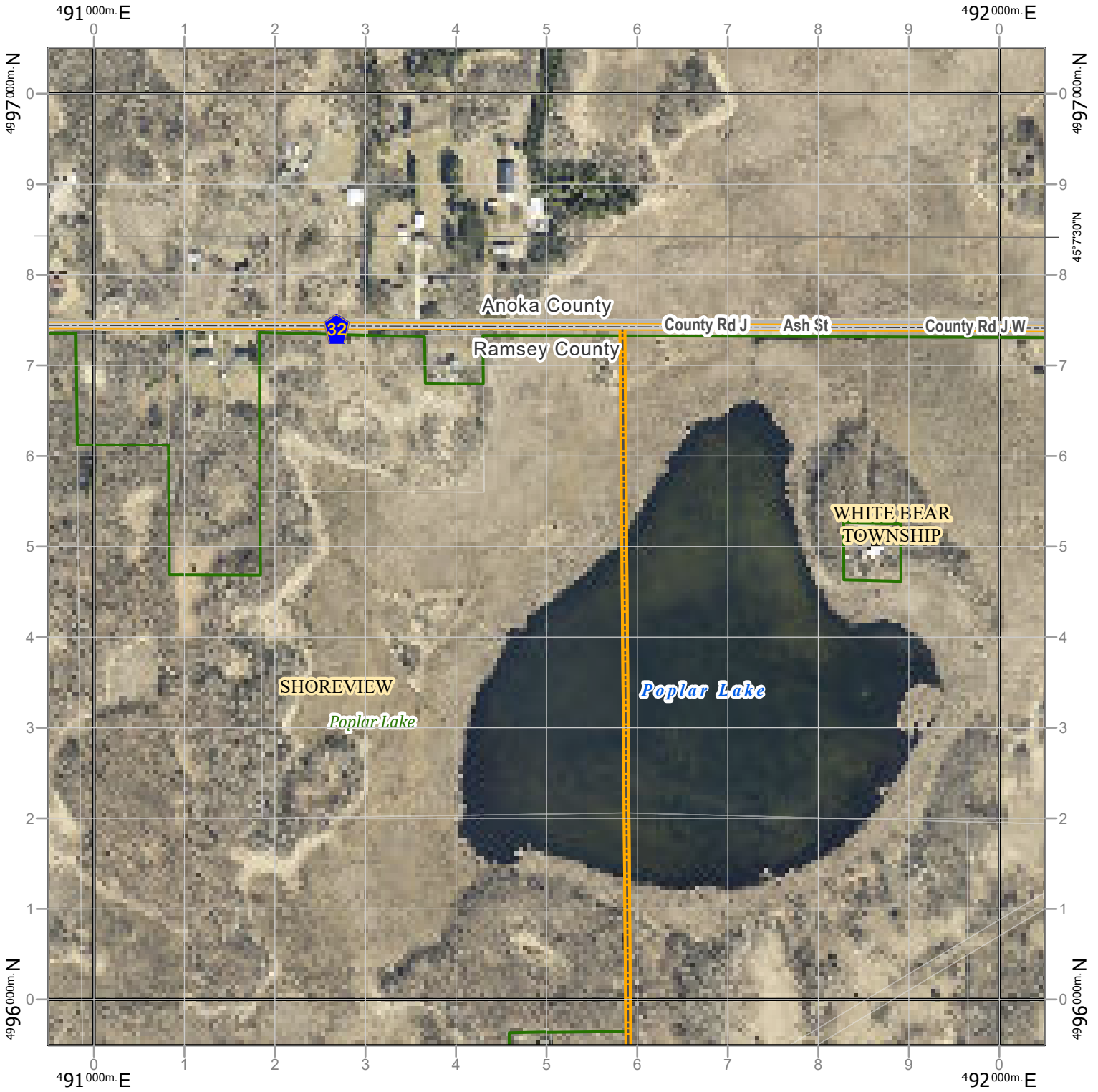
9196

Prepared by
 Ramsey County Enterprise GIS
 RCGISMetaData@Co.Ramsey.MN.US

This map was created using the FGDC Standard for the U.S. National Grid
 FGDC-STD-011-2001
 For additional information
 see <http://www.fgdc.gov/usng>

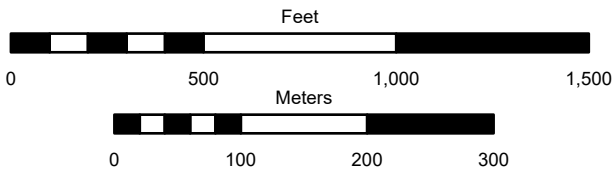
IK_DDPwGrid Standard

Date: 1/6/2025



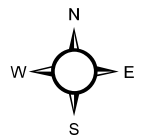
1000-m GRID, US NATIONAL GRID
 NORTH AMERICAN DATUM 1983
 UTM Zone 15
 GRID ZONE DESIGNATION 15T
 100,000-m SQUARE IDENTIFICATION: VK

U.S. National Grid
100,000-m Square ID
VK
Grid Zone Designator
15T



The information on this map is a compilation of Ramsey County Records. THE COUNTY DOES NOT WARRANT OR GUARANTEE THE ACCURACY OF THIS DATA. The County disclaims any liability for any injuries, time delays, or expenses you may suffer if you rely in any manner on the accuracy of this data.

9097	9197	9297
9096	9196	9296
9095	9195	9295



9196

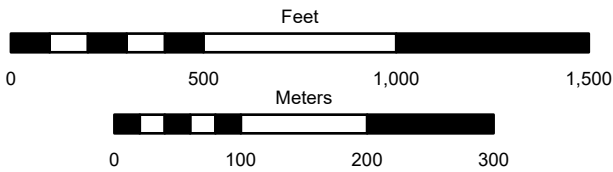
Prepared by
 Ramsey County Enterprise GIS
 RCGISMetaData@Co.Ramsey.MN.US

This map was created using the FGDC Standard for the U.S. National Grid
 FGDC-STD-011-2001
 For additional information
 see <http://www.fgdc.gov/usng>



1000-m GRID, US NATIONAL GRID
 NORTH AMERICAN DATUM 1983
 UTM Zone 15
 GRID ZONE DESIGNATION 15T
 100,000-m SQUARE IDENTIFICATION: VK

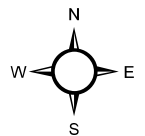
U.S. National Grid
100,000-m Square ID
VK
Grid Zone Designator
15T



The information on this map is a compilation of Ramsey County Records. THE COUNTY DOES NOT WARRANT OR GUARANTEE THE ACCURACY OF THIS DATA. The County disclaims any liability for any injuries, time delays, or expenses you may suffer if you rely in any manner on the accuracy of this data.

This map was created using the FGDC Standard for the U.S. National Grid
 FGDC-STD-011-2001
 For additional information
 see <http://www.fgdc.gov/usng>

9197	9297	9397
9196	9296	9396
9195	9295	9395



9296

Prepared by
 Ramsey County Enterprise GIS
RCGISMetaData@Co.Ramsey.MN.US

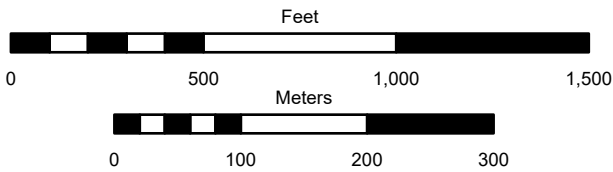
IK_DDPwGrid Standard

Date: 1/6/2025




1000-m GRID, US NATIONAL GRID
 NORTH AMERICAN DATUM 1983
 UTM Zone 15
 GRID ZONE DESIGNATION 15T
 100,000-m SQUARE IDENTIFICATION: VK

U.S. National Grid
100,000-m Square ID
VK
Grid Zone Designator
15T



The information on this map is a compilation of Ramsey County Records. THE COUNTY DOES NOT WARRANT OR GUARANTEE THE ACCURACY OF THIS DATA. The County disclaims any liability for any injuries, time delays, or expenses you may suffer if you rely in any manner on the accuracy of this data.

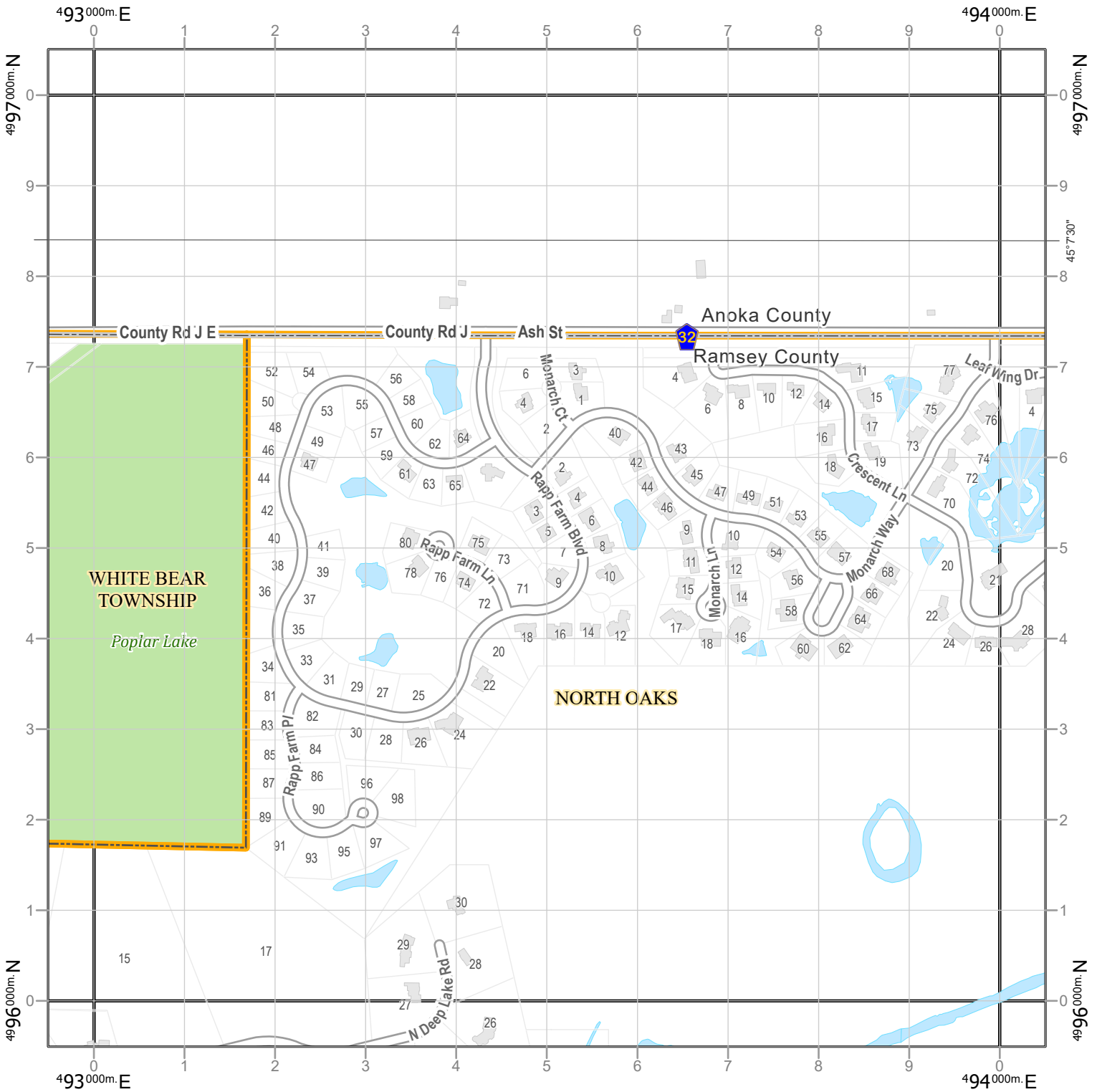
9197	9297	9397
9196	9296	9396
9195	9295	9395



9296

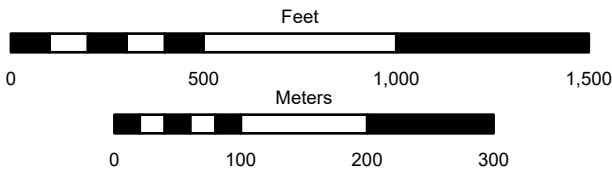
Prepared by
 Ramsey County Enterprise GIS
 RCGISMetaData@Co.Ramsey.MN.US

This map was created using the FGDC Standard for the U.S. National Grid
 FGDC-STD-011-2001
 For additional information
 see <http://www.fgdc.gov/usng>



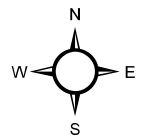
1000-m GRID, US NATIONAL GRID
 NORTH AMERICAN DATUM 1983
 UTM Zone 15
 GRID ZONE DESIGNATION 15T
 100,000-m SQUARE IDENTIFICATION: VK

U.S. National Grid
100,000-m Square ID
VK
Grid Zone Designator
15T



The information on this map is a compilation of Ramsey County Records. THE COUNTY DOES NOT WARRANT OR GUARANTEE THE ACCURACY OF THIS DATA. The County disclaims any liability for any injuries, time delays, or expenses you may suffer if you rely in any manner on the accuracy of this data.

9297	9397	9497
9296	9396	9496
9295	9395	9495



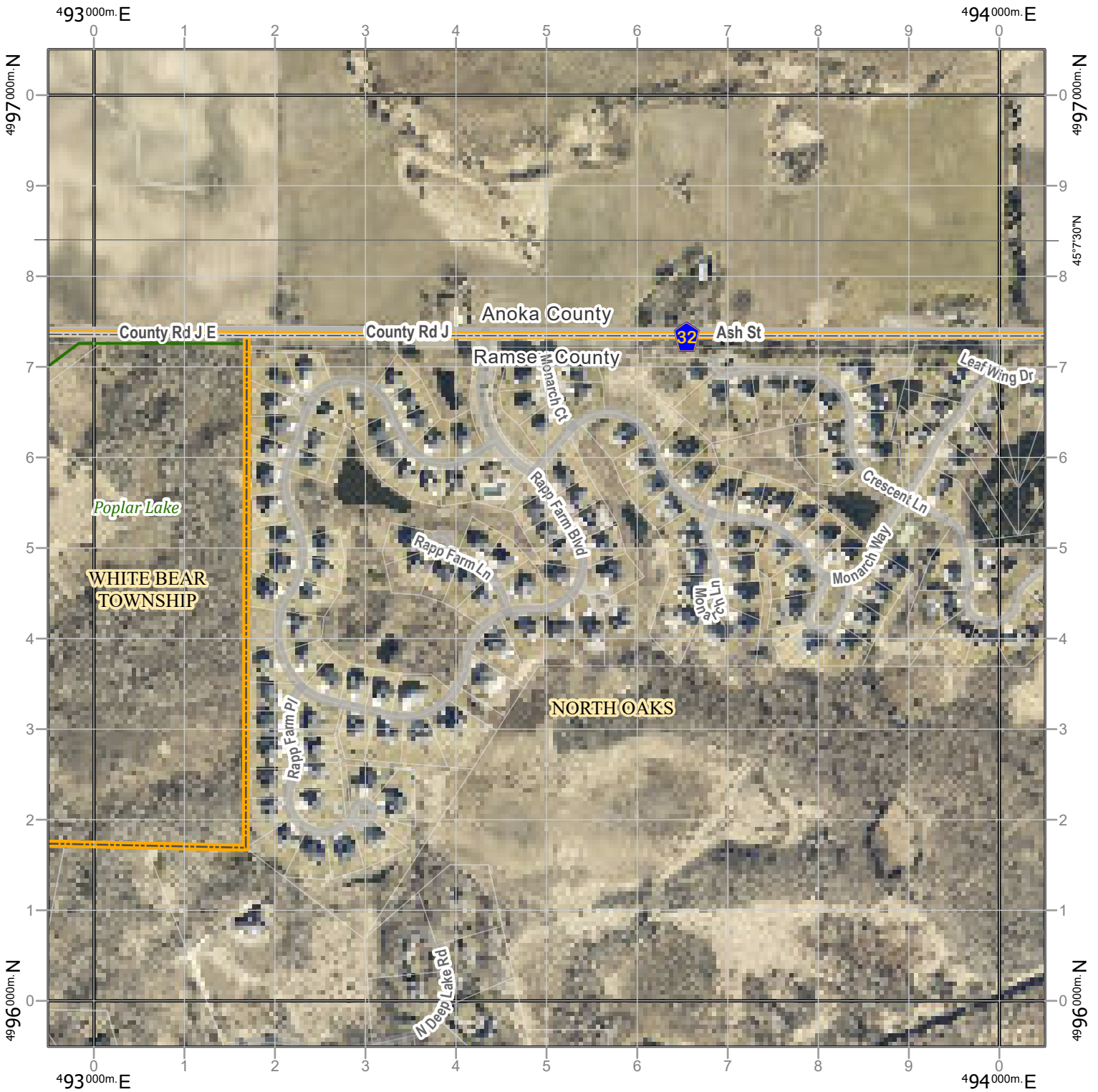
9396

Prepared by
 Ramsey County Enterprise GIS
 RCGISMetaData@Co.Ramsey.MN.US

This map was created using the FGDC Standard for the U.S. National Grid
 FGDC-STD-011-2001
 For additional information
 see <http://www.fgdc.gov/usng>

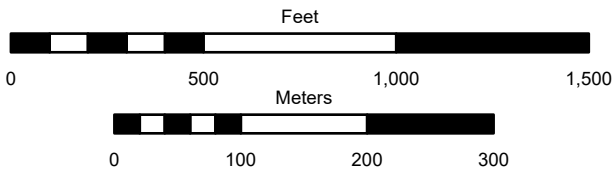
IK_DDPwGrid Standard

Date: 1/6/2025



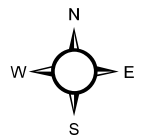
1000-m GRID, US NATIONAL GRID
 NORTH AMERICAN DATUM 1983
 UTM Zone 15
 GRID ZONE DESIGNATION 15T
 100,000-m SQUARE IDENTIFICATION: VK

U.S. National Grid
100,000-m Square ID
VK
Grid Zone Designator
15T



The information on this map is a compilation of Ramsey County Records. THE COUNTY DOES NOT WARRANT OR GUARANTEE THE ACCURACY OF THIS DATA. The County disclaims any liability for any injuries, time delays, or expenses you may suffer if you rely in any manner on the accuracy of this data.

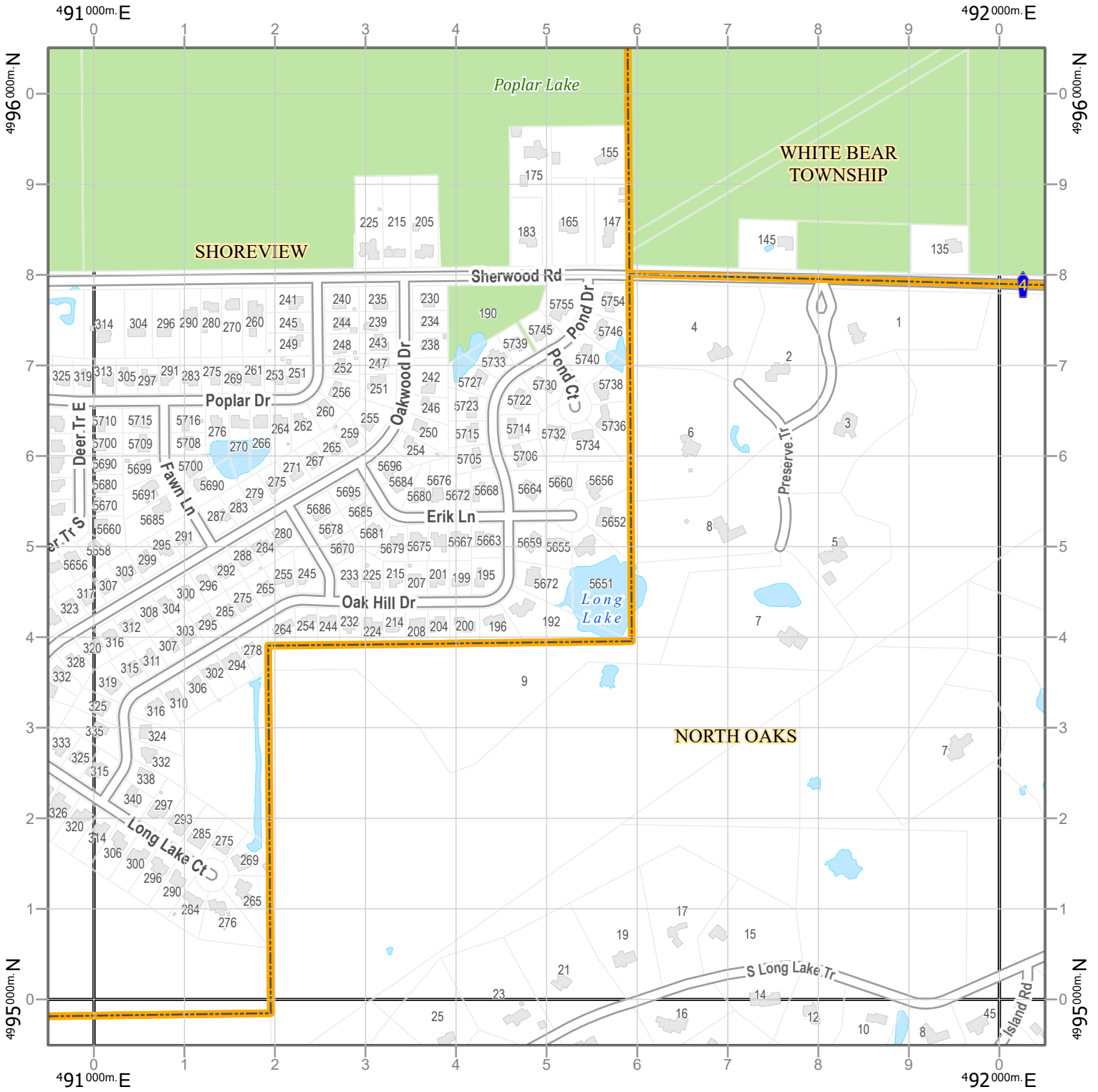
9297	9397	9497
9296	9396	9496
9295	9395	9495



9396

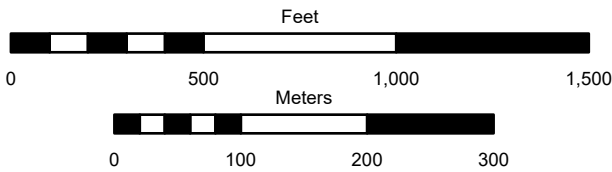
Prepared by
 Ramsey County Enterprise GIS
 RCGISMetaData@Co.Ramsey.MN.US

This map was created using the FGDC Standard for the U.S. National Grid
 FGDC-STD-011-2001
 For additional information
 see <http://www.fgdc.gov/usng>




1000-m GRID, US NATIONAL GRID
 NORTH AMERICAN DATUM 1983
 UTM Zone 15
 GRID ZONE DESIGNATION 15T
 100,000-m SQUARE IDENTIFICATION: VK

U.S. National Grid
100,000-m Square ID
VK
Grid Zone Designator
15T



The information on this map is a compilation of Ramsey County Records. THE COUNTY DOES NOT WARRANT OR GUARANTEE THE ACCURACY OF THIS DATA. The County disclaims any liability for any injuries, time delays, or expenses you may suffer if you rely in any manner on the accuracy of this data.

9096	9196	9296
9095	9195	9295
9094	9194	9294



9195

Prepared by
 Ramsey County Enterprise GIS
 RCGISMetaData@Co.Ramsey.MN.US

This map was created using the FGDC Standard for the U.S. National Grid
 FGDC-STD-011-2001
 For additional information
 see <http://www.fgdc.gov/usng>

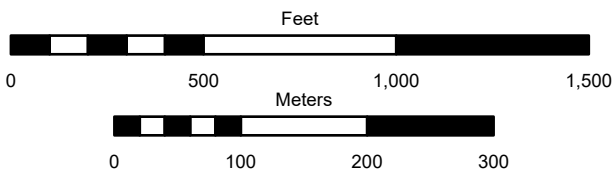
IK_DDPwGrid Standard

Date: 1/6/2025



1000-m GRID, US NATIONAL GRID
 NORTH AMERICAN DATUM 1983
 UTM Zone 15
 GRID ZONE DESIGNATION 15T
 100,000-m SQUARE IDENTIFICATION: VK

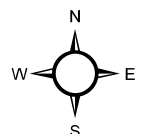
U.S. National Grid
100,000-m Square ID
VK
Grid Zone Designator
15T



The information on this map is a compilation of Ramsey County Records. THE COUNTY DOES NOT WARRANT OR GUARANTEE THE ACCURACY OF THIS DATA. The County disclaims any liability for any injuries, time delays, or expenses you may suffer if you rely in any manner on the accuracy of this data.

This map was created using the FGDC Standard for the U.S. National Grid
 FGDC-STD-011-2001
 For additional information
 see <http://www.fgdc.gov/usng>

9096	9196	9296
9095	9195	9295
9094	9194	9294



9195

Prepared by
 Ramsey County Enterprise GIS
 RCGISMetaData@Co.Ramsey.MN.US

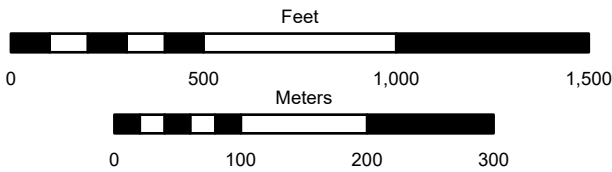
IK_DDPwGrid Aerial

Date: 1/6/2025



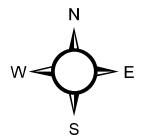
1000-m GRID, US NATIONAL GRID
 NORTH AMERICAN DATUM 1983
 UTM Zone 15
 GRID ZONE DESIGNATION 15T
 100,000-m SQUARE IDENTIFICATION: VK

U.S. National Grid
100,000-m Square ID
VK
Grid Zone Designator
15T



The information on this map is a compilation of Ramsey County Records. THE COUNTY DOES NOT WARRANT OR GUARANTEE THE ACCURACY OF THIS DATA. The County disclaims any liability for any injuries, time delays, or expenses you may suffer if you rely in any manner on the accuracy of this data.

9196	9296	9396
9195	9295	9395
9194	9294	9394



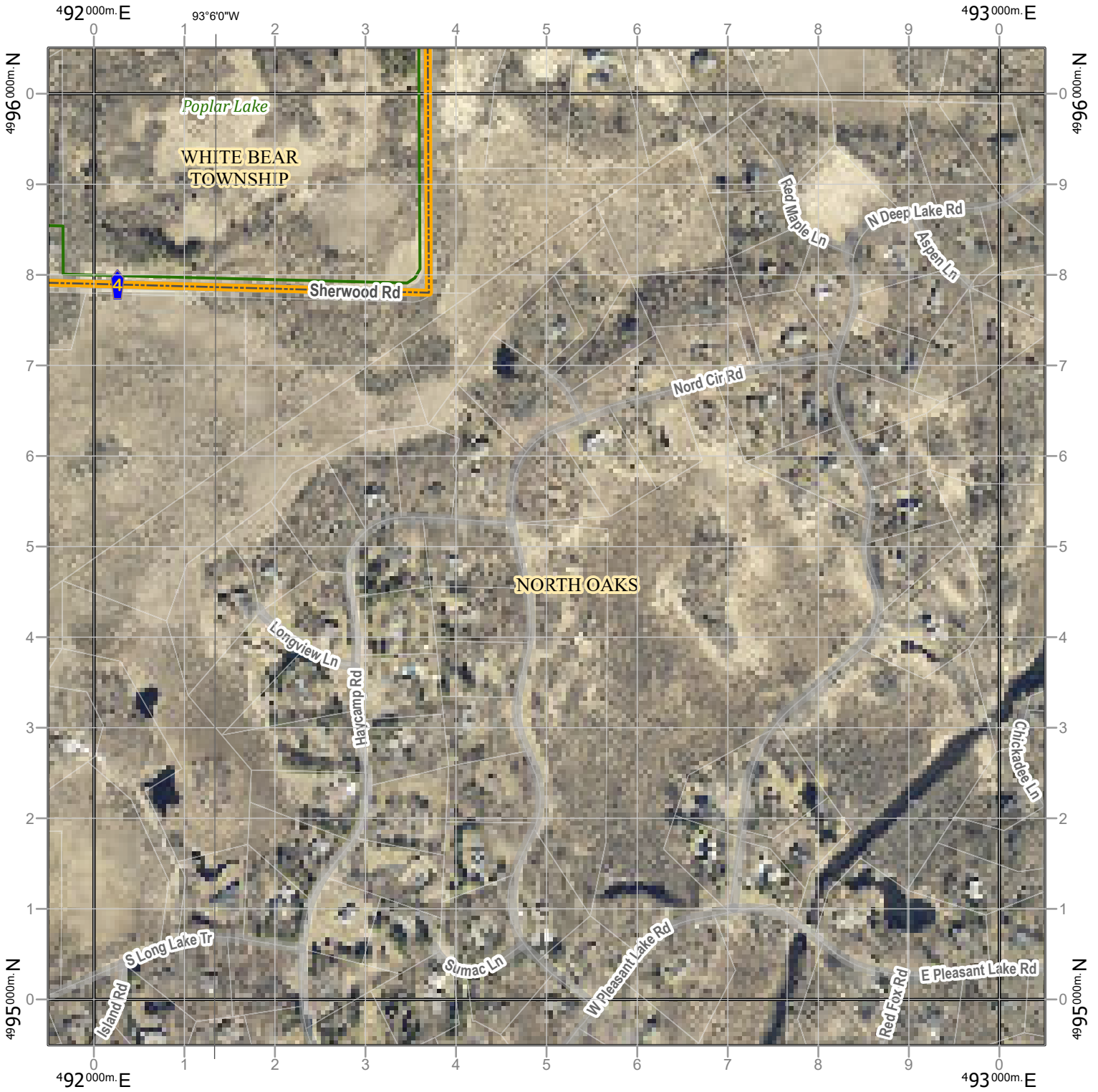
9295

Prepared by
 Ramsey County Enterprise GIS
 RCGISMetaData@Co.Ramsey.MN.US

This map was created using the FGDC Standard for the U.S. National Grid
 FGDC-STD-011-2001
 For additional information
 see <http://www.fgdc.gov/usng>

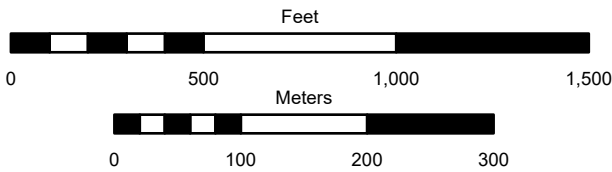
IK_DDPwGrid Standard

Date: 1/6/2025




1000-m GRID, US NATIONAL GRID
 NORTH AMERICAN DATUM 1983
 UTM Zone 15
 GRID ZONE DESIGNATION 15T
 100,000-m SQUARE IDENTIFICATION: VK

U.S. National Grid
100,000-m Square ID
VK
Grid Zone Designator
15T



The information on this map is a compilation of Ramsey County Records. THE COUNTY DOES NOT WARRANT OR GUARANTEE THE ACCURACY OF THIS DATA. The County disclaims any liability for any injuries, time delays, or expenses you may suffer if you rely in any manner on the accuracy of this data.

9196	9296	9396
9195	9295	9395
9194	9294	9394



9295

Prepared by
 Ramsey County Enterprise GIS
 RCGISMetaData@Co.Ramsey.MN.US

This map was created using the FGDC Standard for the U.S. National Grid
 FGDC-STD-011-2001
 For additional information
 see <http://www.fgdc.gov/usng>

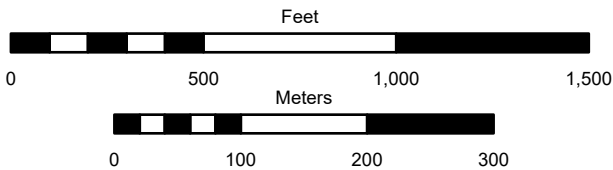
IK_DDPwGrid Aerial

Date: 1/6/2025

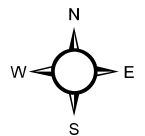


1000-m GRID, US NATIONAL GRID
 NORTH AMERICAN DATUM 1983
 UTM Zone 15
 GRID ZONE DESIGNATION 15T
 100,000-m SQUARE IDENTIFICATION: VK

U.S. National Grid
100,000-m Square ID
VK
Grid Zone Designator
15T



9497	9597	9697
9496	9596	9696
9495	9595	9695



9596

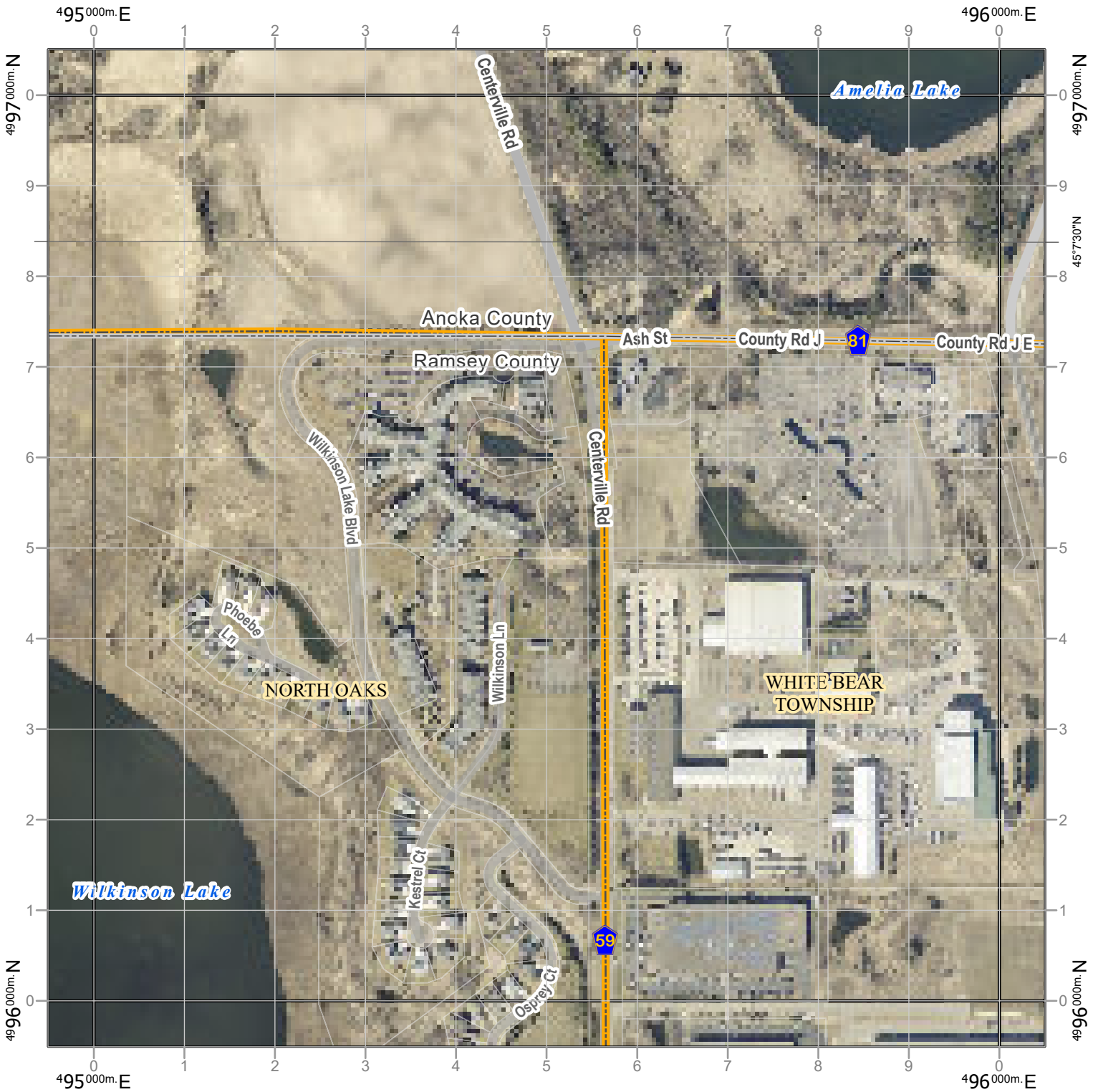
The information on this map is a compilation of Ramsey County Records. THE COUNTY DOES NOT WARRANT OR GUARANTEE THE ACCURACY OF THIS DATA. The County disclaims any liability for any injuries, time delays, or expenses you may suffer if you rely in any manner on the accuracy of this data.

Prepared by
 Ramsey County Enterprise GIS
 RCGISMetaData@Co.Ramsey.MN.US

This map was created using the FGDC Standard for the U.S. National Grid
 FGDC-STD-011-2001
 For additional information
 see <http://www.fgdc.gov/usng>

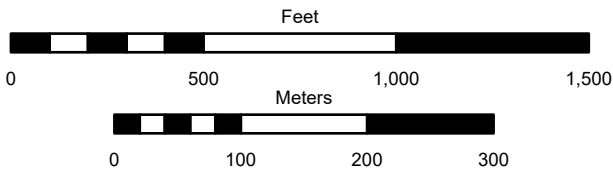
IK_DDPwGrid Standard

Date: 1/6/2025



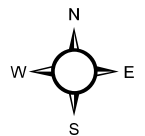
1000-m GRID, US NATIONAL GRID
 NORTH AMERICAN DATUM 1983
 UTM Zone 15
 GRID ZONE DESIGNATION 15T
 100,000-m SQUARE IDENTIFICATION: VK

U.S. National Grid
100,000-m Square ID
VK
Grid Zone Designator
15T



The information on this map is a compilation of Ramsey County Records. THE COUNTY DOES NOT WARRANT OR GUARANTEE THE ACCURACY OF THIS DATA. The County disclaims any liability for any injuries, time delays, or expenses you may suffer if you rely in any manner on the accuracy of this data.

9497	9597	9697
9496	9596	9696
9495	9595	9695



9596

Prepared by
 Ramsey County Enterprise GIS
 RCGISMetaData@Co.Ramsey.MN.US

This map was created using the FGDC Standard for the U.S. National Grid
 FGDC-STD-011-2001
 For additional information
 see <http://www.fgdc.gov/usng>

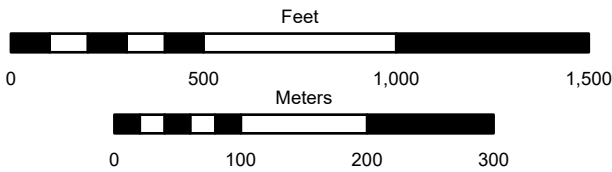
IK_DDPwGrid Aerial

Date: 1/6/2025



1000-m GRID, US NATIONAL GRID
 NORTH AMERICAN DATUM 1983
 UTM Zone 15
 GRID ZONE DESIGNATION 15T
 100,000-m SQUARE IDENTIFICATION: VK

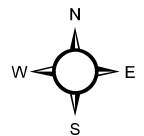
U.S. National Grid
100,000-m Square ID
VK
Grid Zone Designator
15T



The information on this map is a compilation of Ramsey County Records. THE COUNTY DOES NOT WARRANT OR GUARANTEE THE ACCURACY OF THIS DATA. The County disclaims any liability for any injuries, time delays, or expenses you may suffer if you rely in any manner on the accuracy of this data.

This map was created using the FGDC Standard for the U.S. National Grid
 FGDC-STD-011-2001
 For additional information
 see <http://www.fgdc.gov/usng>

9597	9697	9797
9596	9696	9796
9595	9695	9795




9696

Prepared by
 Ramsey County Enterprise GIS
 RCGISMetaData@Co.Ramsey.MN.US

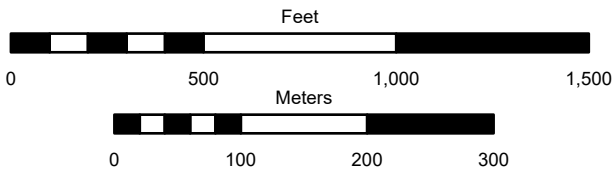
IK_DDPwGrid Standard

Date: 1/6/2025



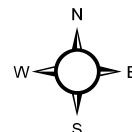
1000-m GRID, US NATIONAL GRID
 NORTH AMERICAN DATUM 1983
 UTM Zone 15
 GRID ZONE DESIGNATION 15T
 100,000-m SQUARE IDENTIFICATION: VK

U.S. National Grid
100,000-m Square ID
VK
Grid Zone Designator
15T



The information on this map is a compilation of Ramsey County Records. THE COUNTY DOES NOT WARRANT OR GUARANTEE THE ACCURACY OF THIS DATA. The County disclaims any liability for any injuries, time delays, or expenses you may suffer if you rely in any manner on the accuracy of this data.

9597	9697	9797
9596	9696	9796
9595	9695	9795



9696

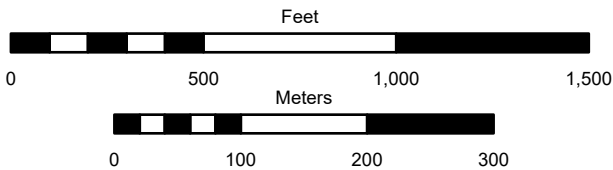
Prepared by
 Ramsey County Enterprise GIS
 RCGISMetaData@Co.Ramsey.MN.US

This map was created using the FGDC Standard for the U.S. National Grid
 FGDC-STD-011-2001
 For additional information
 see <http://www.fgdc.gov/usng>



1000-m GRID, US NATIONAL GRID
 NORTH AMERICAN DATUM 1983
 UTM Zone 15
 GRID ZONE DESIGNATION 15T
 100,000-m SQUARE IDENTIFICATION: VK

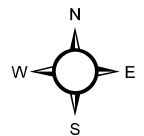
U.S. National Grid
100,000-m Square ID
VK
Grid Zone Designator
15T



The information on this map is a compilation of Ramsey County Records. THE COUNTY DOES NOT WARRANT OR GUARANTEE THE ACCURACY OF THIS DATA. The County disclaims any liability for any injuries, time delays, or expenses you may suffer if you rely in any manner on the accuracy of this data.

This map was created using the FGDC Standard for the U.S. National Grid
 FGDC-STD-011-2001
 For additional information
 see <http://www.fgdc.gov/usng>

9697	9797	9897
9696	9796	9896
9695	9795	9895



9796

Prepared by
 Ramsey County Enterprise GIS
 RCGISMetaData@Co.Ramsey.MN.US

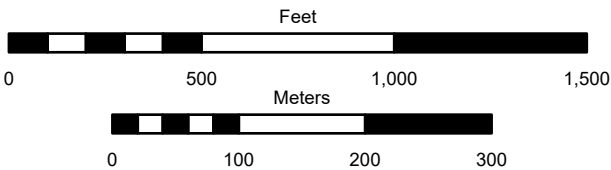
IK_DDPwGrid Standard

Date: 1/6/2025



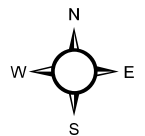
1000-m GRID, US NATIONAL GRID
 NORTH AMERICAN DATUM 1983
 UTM Zone 15
 GRID ZONE DESIGNATION 15T
 100,000-m SQUARE IDENTIFICATION: VK

U.S. National Grid
100,000-m Square ID
VK
Grid Zone Designator
15T



The information on this map is a compilation of Ramsey County Records. THE COUNTY DOES NOT WARRANT OR GUARANTEE THE ACCURACY OF THIS DATA. The County disclaims any liability for any injuries, time delays, or expenses you may suffer if you rely in any manner on the accuracy of this data.

9697	9797	9897
9696	9796	9896
9695	9795	9895



9796

Prepared by
 Ramsey County Enterprise GIS
 RCGISMetaData@Co.Ramsey.MN.US

This map was created using the FGDC Standard for the U.S. National Grid
 FGDC-STD-011-2001
 For additional information
 see <http://www.fgdc.gov/usng>

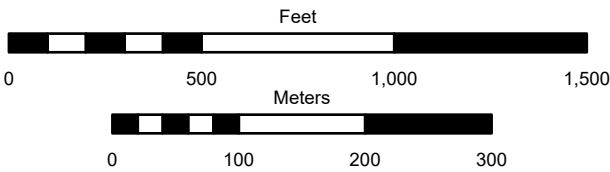
IK_DDPwGrid Aerial

Date: 1/6/2025



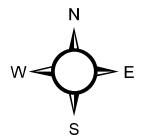
1000-m GRID, US NATIONAL GRID
 NORTH AMERICAN DATUM 1983
 UTM Zone 15
 GRID ZONE DESIGNATION 15T
 100,000-m SQUARE IDENTIFICATION: VK

U.S. National Grid
100,000-m Square ID
VK
Grid Zone Designator
15T



The information on this map is a compilation of Ramsey County Records. THE COUNTY DOES NOT WARRANT OR GUARANTEE THE ACCURACY OF THIS DATA. The County disclaims any liability for any injuries, time delays, or expenses you may suffer if you rely in any manner on the accuracy of this data.

9797	9897	9997
9796	9896	9996
9795	9895	9995



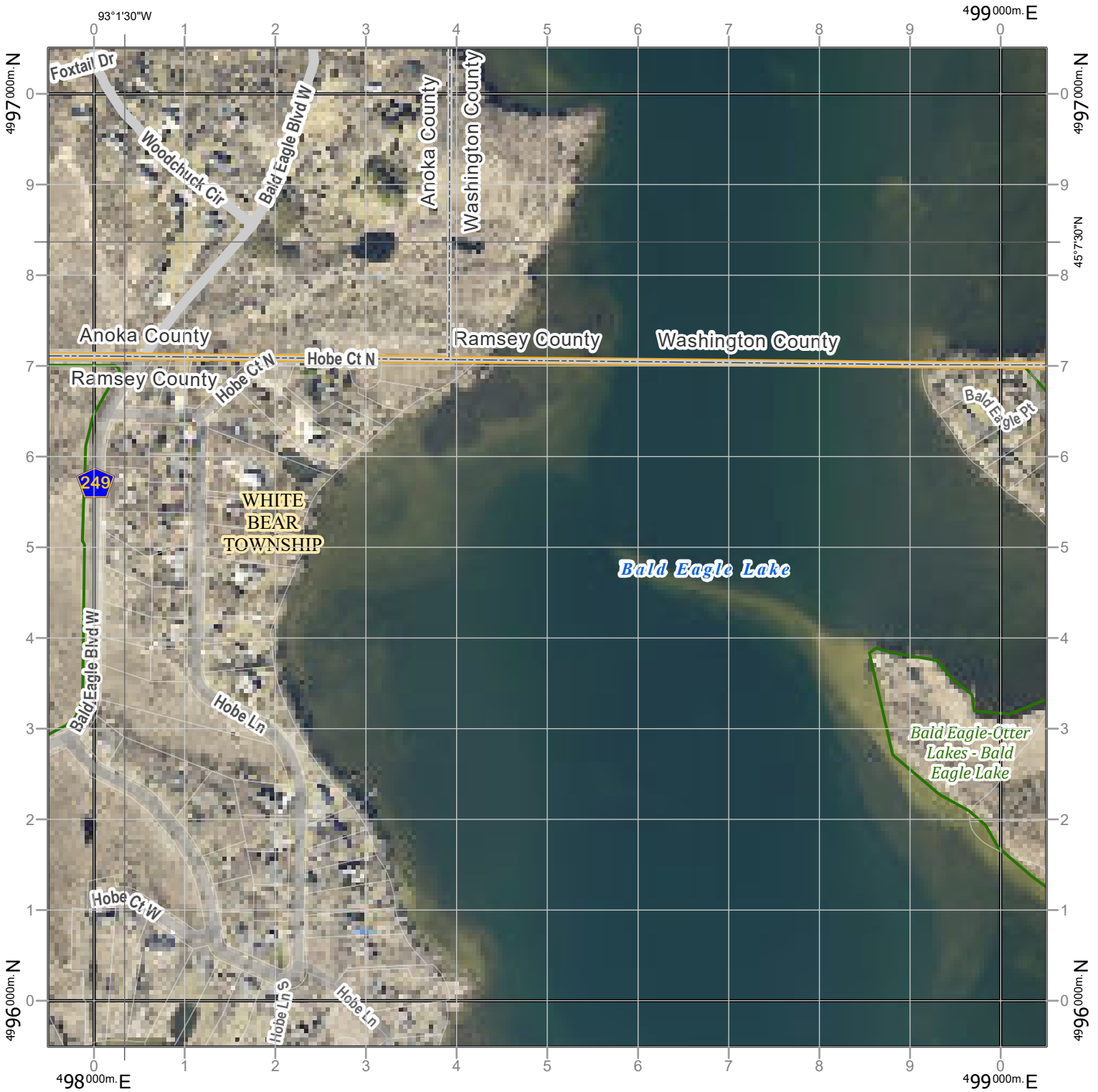
9896

Prepared by
 Ramsey County Enterprise GIS
 RCGISMetaData@Co.Ramsey.MN.US

This map was created using the FGDC Standard for the U.S. National Grid
 FGDC-STD-011-2001
 For additional information
 see <http://www.fgdc.gov/usng>

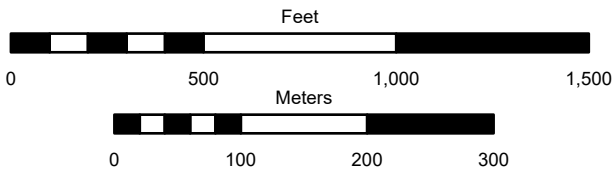
IK_DDPwGrid Standard

Date: 1/6/2025



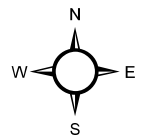
1000-m GRID, US NATIONAL GRID
 NORTH AMERICAN DATUM 1983
 UTM Zone 15
 GRID ZONE DESIGNATION 15T
 100,000-m SQUARE IDENTIFICATION: VK

U.S. National Grid
100,000-m Square ID
VK
Grid Zone Designator
15T



The information on this map is a compilation of Ramsey County Records. THE COUNTY DOES NOT WARRANT OR GUARANTEE THE ACCURACY OF THIS DATA. The County disclaims any liability for any injuries, time delays, or expenses you may suffer if you rely in any manner on the accuracy of this data.

9797	9897	9997
9796	9896	9996
9795	9895	9995



9896

Prepared by
 Ramsey County Enterprise GIS
 RCGISMetaData@Co.Ramsey.MN.US

This map was created using the FGDC Standard for the U.S. National Grid
 FGDC-STD-011-2001
 For additional information
 see <http://www.fgdc.gov/usng>

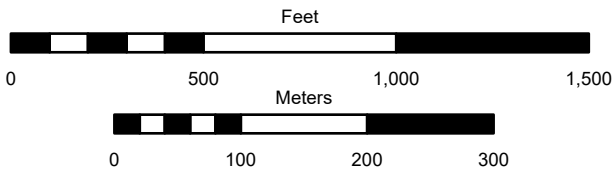
IK_DDPwGrid Aerial

Date: 1/6/2025



1000-m GRID, US NATIONAL GRID
 NORTH AMERICAN DATUM 1983
 UTM Zone 15
 GRID ZONE DESIGNATION 15T
 100,000-m SQUARE IDENTIFICATION: VK

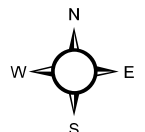
U.S. National Grid
100,000-m Square ID
VK
Grid Zone Designator
15T



The information on this map is a compilation of Ramsey County Records. THE COUNTY DOES NOT WARRANT OR GUARANTEE THE ACCURACY OF THIS DATA. The County disclaims any liability for any injuries, time delays, or expenses you may suffer if you rely in any manner on the accuracy of this data.

This map was created using the FGDC Standard for the U.S. National Grid
 FGDC-STD-011-2001
 For additional information see <http://www.fgdc.gov/usng>

9897	9997	0097
9896	9996	0096
9895	9995	0095

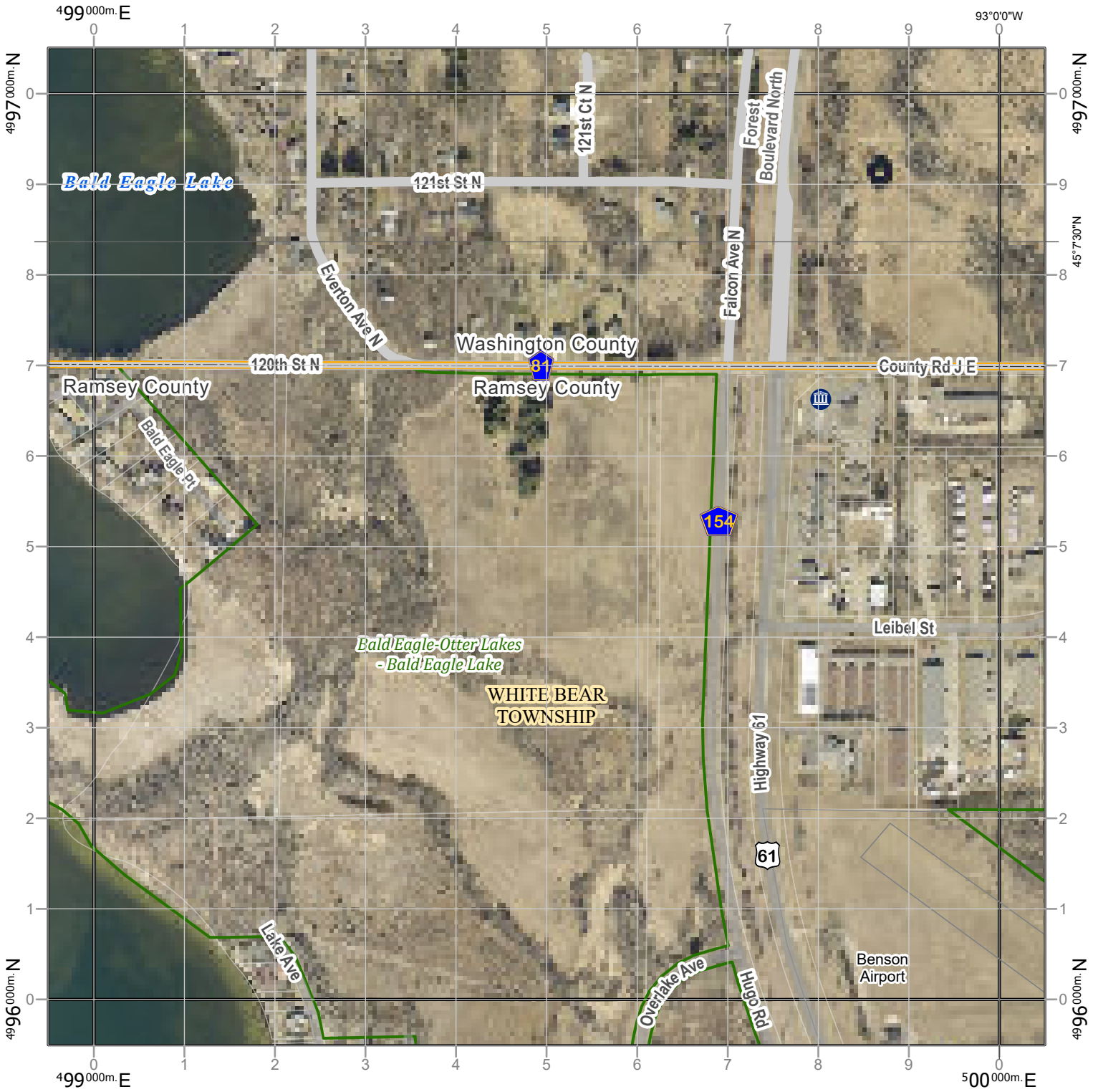


9996

Prepared by
 Ramsey County Enterprise GIS
 RCGISMetaData@Co.Ramsey.MN.US

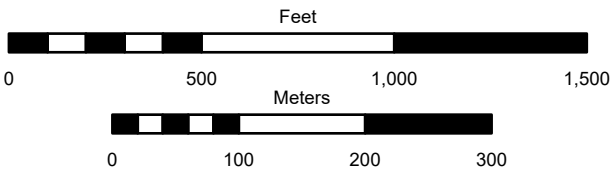
IK_DDPwGrid Standard

Date: 1/6/2025



1000-m GRID, US NATIONAL GRID
 NORTH AMERICAN DATUM 1983
 UTM Zone 15
 GRID ZONE DESIGNATION 15T
 100,000-m SQUARE IDENTIFICATION: VK


U.S. National Grid
100,000-m Square ID
VK
Grid Zone Designator
15T



The information on this map is a compilation of Ramsey County Records. THE COUNTY DOES NOT WARRANT OR GUARANTEE THE ACCURACY OF THIS DATA. The County disclaims any liability for any injuries, time delays, or expenses you may suffer if you rely in any manner on the accuracy of this data.

This map was created using the FGDC Standard for the U.S. National Grid
 FGDC-STD-011-2001
 For additional information
 see <http://www.fgdc.gov/usng>

9897	9997	0097
9896	9996	0096
9895	9995	0095



9996

Prepared by
 Ramsey County Enterprise GIS
RCGISMetaData@Co.Ramsey.MN.US

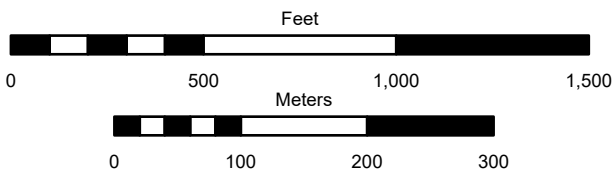
IK_DDPwGrid Aerial

Date: 1/6/2025



1000-m GRID, US NATIONAL GRID
 NORTH AMERICAN DATUM 1983
 UTM Zone 15
 GRID ZONE DESIGNATION 15T
 100,000-m SQUARE IDENTIFICATION: WK

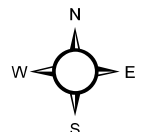
U.S. National Grid
100,000-m Square ID
WK
Grid Zone Designator
15T



The information on this map is a compilation of Ramsey County Records. THE COUNTY DOES NOT WARRANT OR GUARANTEE THE ACCURACY OF THIS DATA. The County disclaims any liability for any injuries, time delays, or expenses you may suffer if you rely in any manner on the accuracy of this data.

This map was created using the FGDC Standard for the U.S. National Grid
 FGDC-STD-011-2001
 For additional information
 see <http://www.fgdc.gov/usng>

9997	0097	0197
9996	0096	0196
9995	0095	0195

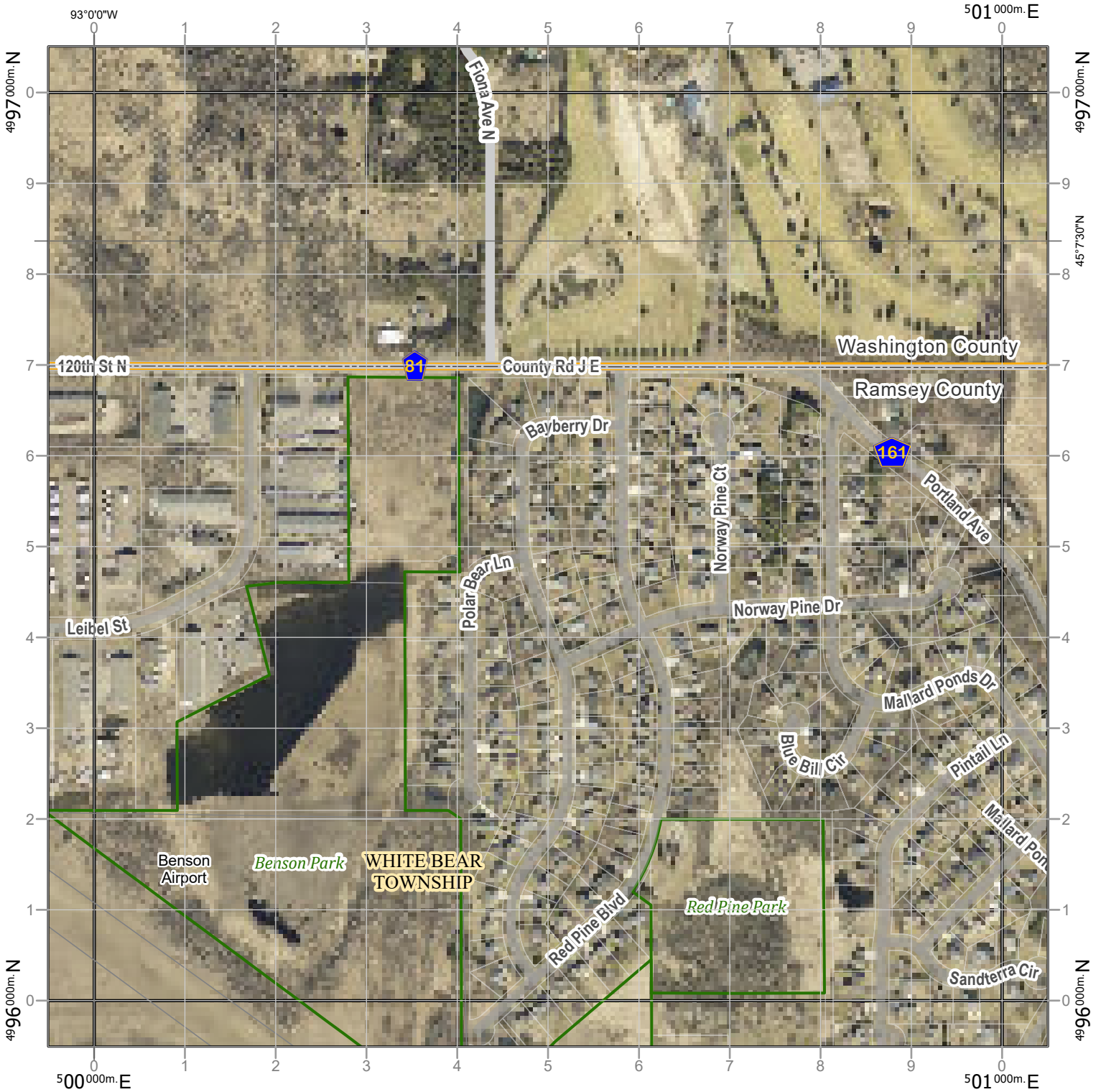


0096

Prepared by
 Ramsey County Enterprise GIS
RCGISMetaData@Co.Ramsey.MN.US

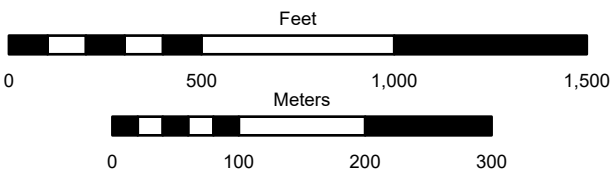
IK_DDPwGrid Standard

Date: 1/6/2025



1000-m GRID, US NATIONAL GRID
 NORTH AMERICAN DATUM 1983
 UTM Zone 15
 GRID ZONE DESIGNATION 15T
 100,000-m SQUARE IDENTIFICATION: WK

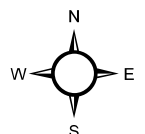
U.S. National Grid
100,000-m Square ID
WK
Grid Zone Designator
15T



The information on this map is a compilation of Ramsey County Records. THE COUNTY DOES NOT WARRANT OR GUARANTEE THE ACCURACY OF THIS DATA. The County disclaims any liability for any injuries, time delays, or expenses you may suffer if you rely in any manner on the accuracy of this data.

This map was created using the FGDC Standard for the U.S. National Grid
 FGDC-STD-011-2001
 For additional information
 see <http://www.fgdc.gov/usng>

9997	0097	0197
9996	0096	0196
9995	0095	0195

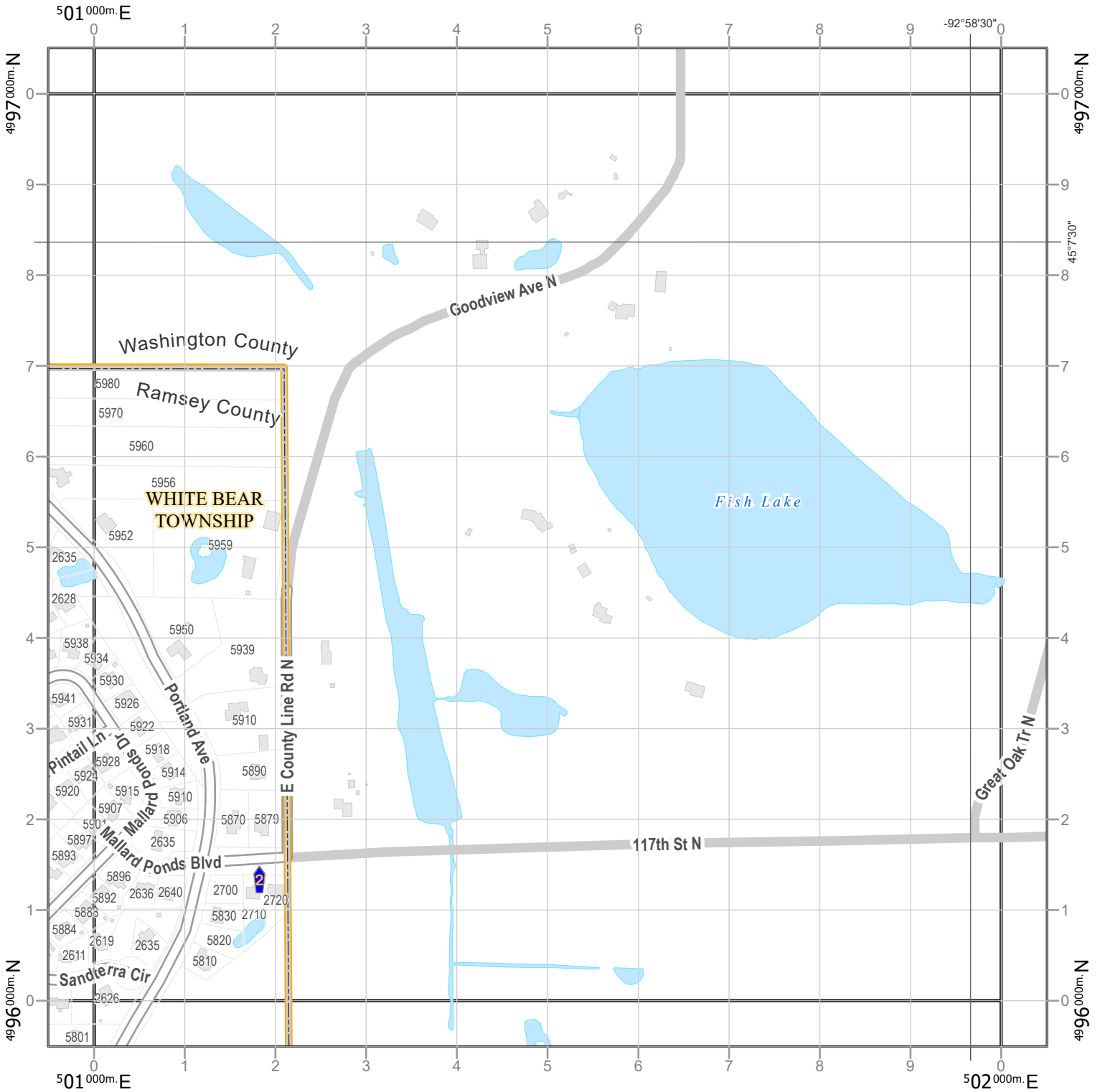


0096

Prepared by
 Ramsey County Enterprise GIS
RCGISMetaData@Co.Ramsey.MN.US

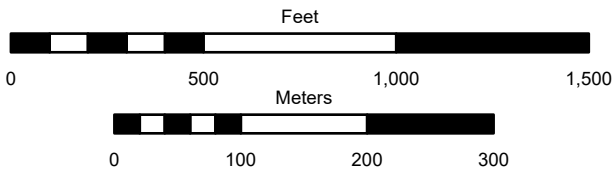
IK_DDPwGrid Aerial

Date: 1/6/2025



1000-m GRID, US NATIONAL GRID
 NORTH AMERICAN DATUM 1983
 UTM Zone 15
 GRID ZONE DESIGNATION 15T
 100,000-m SQUARE IDENTIFICATION: WK

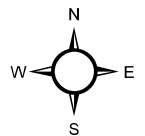
U.S. National Grid
100,000-m Square ID
WK
Grid Zone Designator
15T



The information on this map is a compilation of Ramsey County Records. THE COUNTY DOES NOT WARRANT OR GUARANTEE THE ACCURACY OF THIS DATA. The County disclaims any liability for any injuries, time delays, or expenses you may suffer if you rely in any manner on the accuracy of this data.

This map was created using the FGDC Standard for the U.S. National Grid
 FGDC-STD-011-2001
 For additional information
 see <http://www.fgdc.gov/usng>

0097	0197	
0096	0196	
0095	0195	



0196

Prepared by
 Ramsey County Enterprise GIS
RCGISMetaData@Co.Ramsey.MN.US

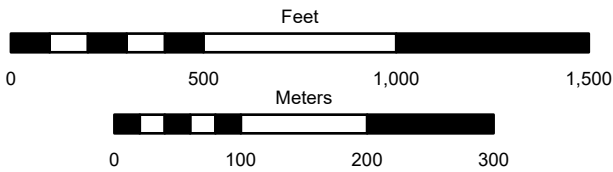
IK_DDPwGrid Standard

Date: 1/6/2025



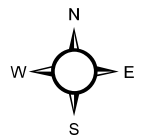
1000-m GRID, US NATIONAL GRID
 NORTH AMERICAN DATUM 1983
 UTM Zone 15
 GRID ZONE DESIGNATION 15T
 100,000-m SQUARE IDENTIFICATION: WK

U.S. National Grid
100,000-m Square ID
WK
Grid Zone Designator
15T



The information on this map is a compilation of Ramsey County Records. THE COUNTY DOES NOT WARRANT OR GUARANTEE THE ACCURACY OF THIS DATA. The County disclaims any liability for any injuries, time delays, or expenses you may suffer if you rely in any manner on the accuracy of this data.

0097	0197	
0096	0196	
0095	0195	



0196

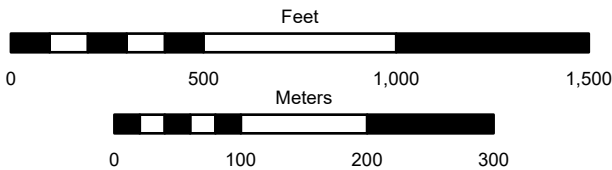
Prepared by
 Ramsey County Enterprise GIS
 RCGISMetaData@Co.Ramsey.MN.US

This map was created using the FGDC Standard for the U.S. National Grid
 FGDC-STD-011-2001
 For additional information
 see <http://www.fgdc.gov/usng>



1000-m GRID, US NATIONAL GRID
 NORTH AMERICAN DATUM 1983
 UTM Zone 15
 GRID ZONE DESIGNATION 15T
 100,000-m SQUARE IDENTIFICATION: VK

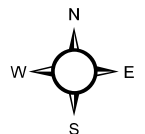
U.S. National Grid
100,000-m Square ID
VK
Grid Zone Designator
15T



The information on this map is a compilation of Ramsey County Records. THE COUNTY DOES NOT WARRANT OR GUARANTEE THE ACCURACY OF THIS DATA. The County disclaims any liability for any injuries, time delays, or expenses you may suffer if you rely in any manner on the accuracy of this data.

This map was created using the FGDC Standard for the U.S. National Grid
 FGDC-STD-011-2001
 For additional information
 see <http://www.fgdc.gov/usng>

9496	9596	9696
9495	9595	9695
9494	9594	9694




9595

Prepared by
 Ramsey County Enterprise GIS
RCGISMetaData@Co.Ramsey.MN.US

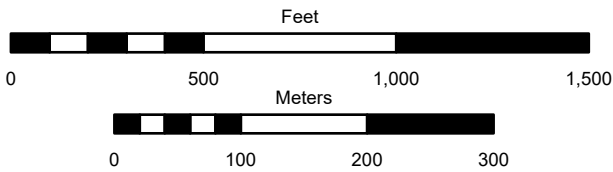
IK_DDPwGrid Standard

Date: 1/6/2025




1000-m GRID, US NATIONAL GRID
 NORTH AMERICAN DATUM 1983
 UTM Zone 15
 GRID ZONE DESIGNATION 15T
 100,000-m SQUARE IDENTIFICATION: VK

U.S. National Grid
100,000-m Square ID
VK
Grid Zone Designator
15T



The information on this map is a compilation of Ramsey County Records. THE COUNTY DOES NOT WARRANT OR GUARANTEE THE ACCURACY OF THIS DATA. The County disclaims any liability for any injuries, time delays, or expenses you may suffer if you rely in any manner on the accuracy of this data.

9496	9596	9696
9495	9595	9695
9494	9594	9694



9595

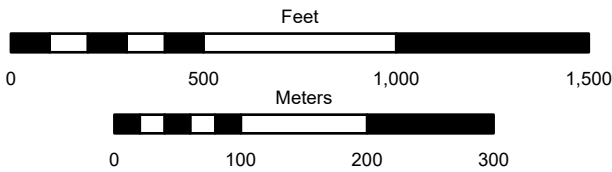
Prepared by
 Ramsey County Enterprise GIS
 RCGISMetaData@Co.Ramsey.MN.US

This map was created using the FGDC Standard for the U.S. National Grid
 FGDC-STD-011-2001
 For additional information
 see <http://www.fgdc.gov/usng>



1000-m GRID, US NATIONAL GRID
 NORTH AMERICAN DATUM 1983
 UTM Zone 15
 GRID ZONE DESIGNATION 15T
 100,000-m SQUARE IDENTIFICATION: VK

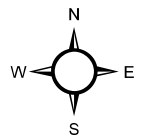
U.S. National Grid
100,000-m Square ID
VK
Grid Zone Designator
15T



The information on this map is a compilation of Ramsey County Records. THE COUNTY DOES NOT WARRANT OR GUARANTEE THE ACCURACY OF THIS DATA. The County disclaims any liability for any injuries, time delays, or expenses you may suffer if you rely in any manner on the accuracy of this data.

This map was created using the FGDC Standard for the U.S. National Grid
 FGDC-STD-011-2001
 For additional information
 see <http://www.fgdc.gov/usng>

9596	9696	9796
9595	9695	9795
9594	9694	9794

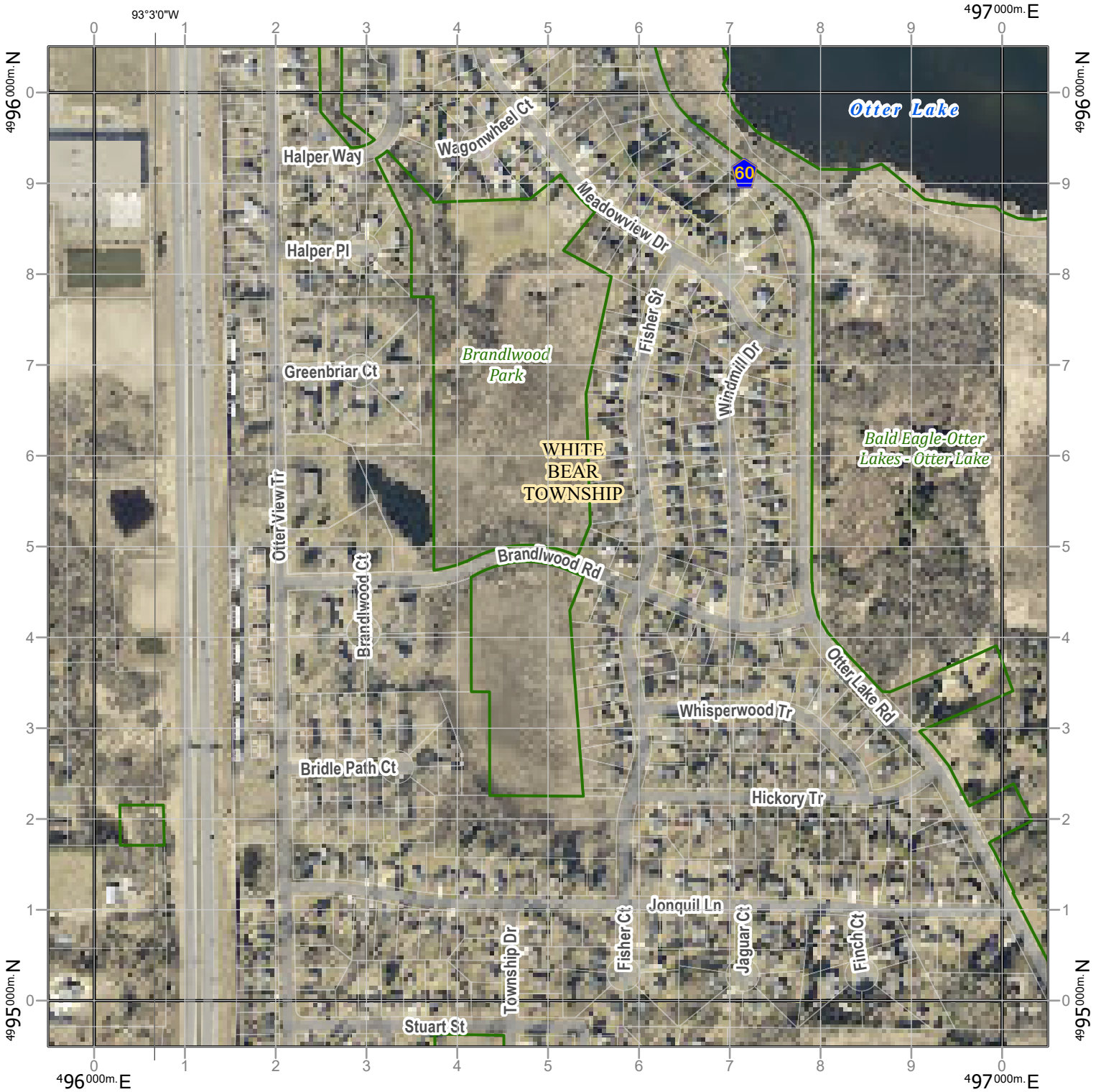


9695

Prepared by
 Ramsey County Enterprise GIS
RCGISMetaData@Co.Ramsey.MN.US

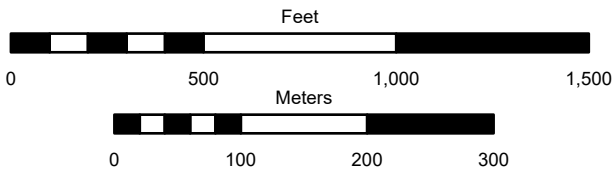
IK_DDPwGrid Standard

Date: 1/6/2025



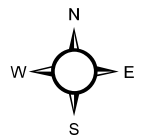
1000-m GRID, US NATIONAL GRID
 NORTH AMERICAN DATUM 1983
 UTM Zone 15
 GRID ZONE DESIGNATION 15T
 100,000-m SQUARE IDENTIFICATION: VK

U.S. National Grid
100,000-m Square ID
VK
Grid Zone Designator
15T



The information on this map is a compilation of Ramsey County Records. THE COUNTY DOES NOT WARRANT OR GUARANTEE THE ACCURACY OF THIS DATA. The County disclaims any liability for any injuries, time delays, or expenses you may suffer if you rely in any manner on the accuracy of this data.

9596	9696	9796
9595	9695	9795
9594	9694	9794



9695

Prepared by
 Ramsey County Enterprise GIS
 RCGISMetaData@Co.Ramsey.MN.US

This map was created using the FGDC Standard for the U.S. National Grid
 FGDC-STD-011-2001
 For additional information
 see <http://www.fgdc.gov/usng>

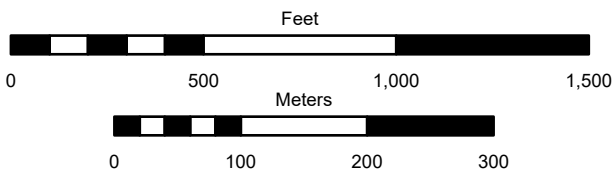
IK_DDPwGrid Aerial

Date: 1/6/2025



1000-m GRID, US NATIONAL GRID
 NORTH AMERICAN DATUM 1983
 UTM Zone 15
 GRID ZONE DESIGNATION 15T
 100,000-m SQUARE IDENTIFICATION: VK

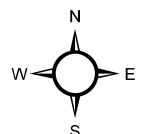
U.S. National Grid
100,000-m Square ID
VK
Grid Zone Designator
15T



The information on this map is a compilation of Ramsey County Records. THE COUNTY DOES NOT WARRANT OR GUARANTEE THE ACCURACY OF THIS DATA. The County disclaims any liability for any injuries, time delays, or expenses you may suffer if you rely in any manner on the accuracy of this data.

This map was created using the FGDC Standard for the U.S. National Grid
 FGDC-STD-011-2001
 For additional information
 see <http://www.fgdc.gov/usng>

9696	9796	9896
9695	9795	9895
9694	9794	9894




9795

Prepared by
 Ramsey County Enterprise GIS
RCGISMetaData@Co.Ramsey.MN.US

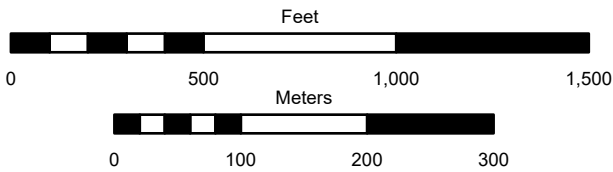
IK_DDPwGrid Standard

Date: 1/6/2025



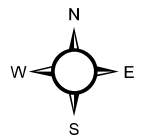
1000-m GRID, US NATIONAL GRID
 NORTH AMERICAN DATUM 1983
 UTM Zone 15
 GRID ZONE DESIGNATION 15T
 100,000-m SQUARE IDENTIFICATION: VK

U.S. National Grid
100,000-m Square ID
VK
Grid Zone Designator
15T



The information on this map is a compilation of Ramsey County Records. THE COUNTY DOES NOT WARRANT OR GUARANTEE THE ACCURACY OF THIS DATA. The County disclaims any liability for any injuries, time delays, or expenses you may suffer if you rely in any manner on the accuracy of this data.

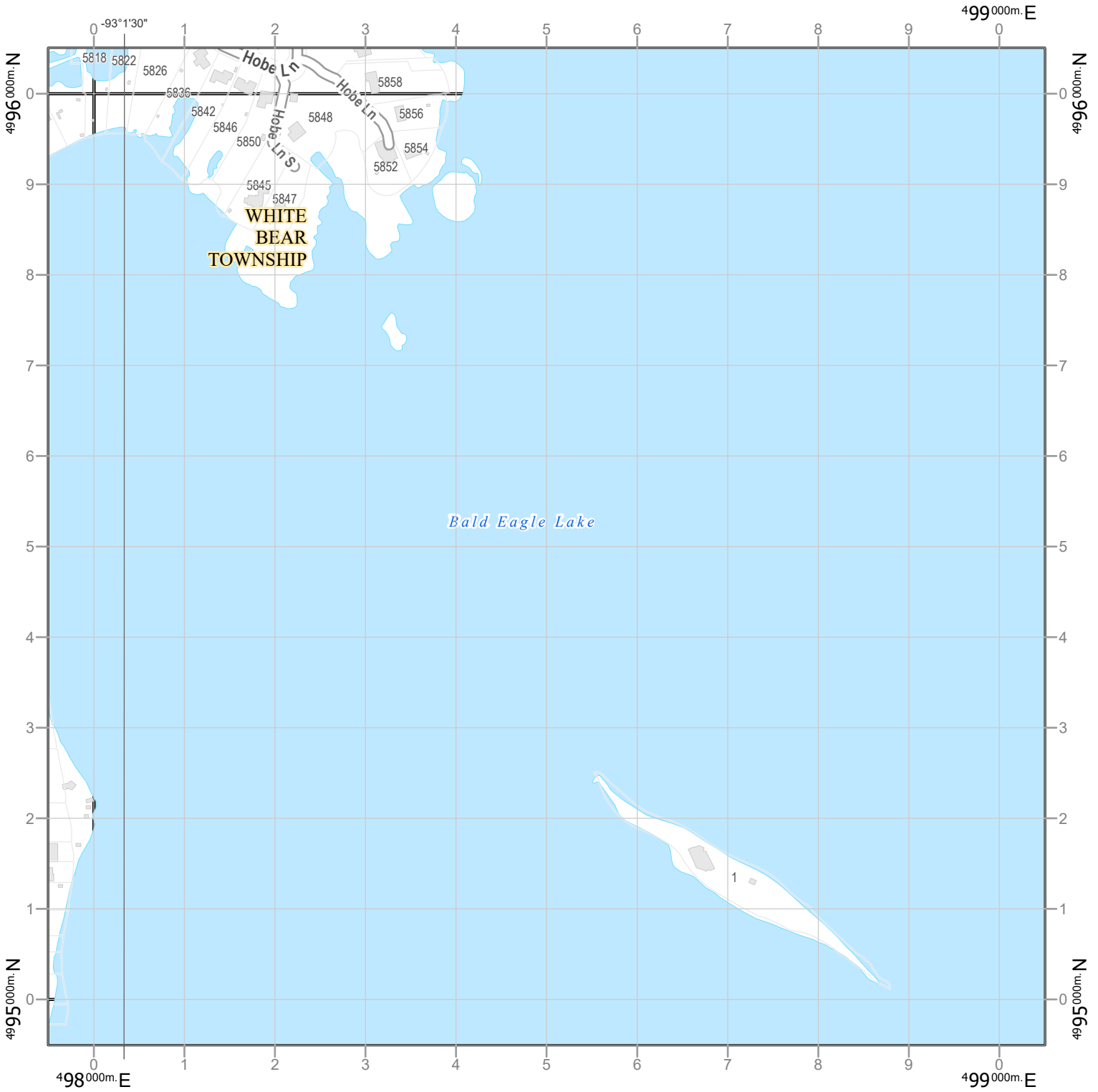
9696	9796	9896
9695	9795	9895
9694	9794	9894



9795

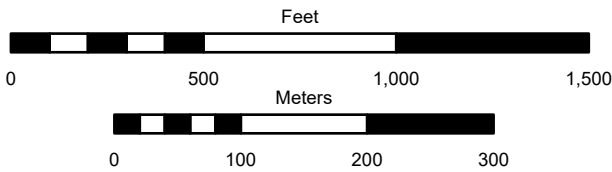
Prepared by
 Ramsey County Enterprise GIS
 RCGISMetaData@Co.Ramsey.MN.US

This map was created using the FGDC Standard for the U.S. National Grid
 FGDC-STD-011-2001
 For additional information
 see <http://www.fgdc.gov/usng>



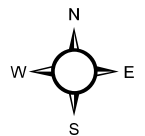
1000-m GRID, US NATIONAL GRID
 NORTH AMERICAN DATUM 1983
 UTM Zone 15
 GRID ZONE DESIGNATION 15T
 100,000-m SQUARE IDENTIFICATION: VK

U.S. National Grid
100,000-m Square ID
VK
Grid Zone Designator
15T



The information on this map is a compilation of Ramsey County Records. THE COUNTY DOES NOT WARRANT OR GUARANTEE THE ACCURACY OF THIS DATA. The County disclaims any liability for any injuries, time delays, or expenses you may suffer if you rely in any manner on the accuracy of this data.

9796	9896	9996
9795	9895	9995
9794	9894	9994




9895

Prepared by
 Ramsey County Enterprise GIS
 RCGISMetaData@Co.Ramsey.MN.US

This map was created using the FGDC Standard for the U.S. National Grid
 FGDC-STD-011-2001
 For additional information
 see <http://www.fgdc.gov/usng>

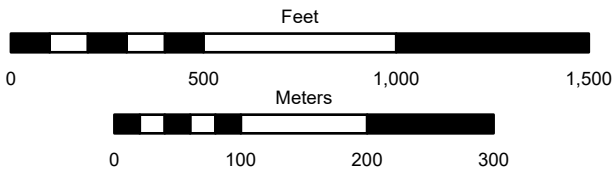
IK_DDPwGrid Standard

Date: 1/6/2025



1000-m GRID, US NATIONAL GRID
 NORTH AMERICAN DATUM 1983
 UTM Zone 15
 GRID ZONE DESIGNATION 15T
 100,000-m SQUARE IDENTIFICATION: VK

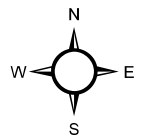
U.S. National Grid
100,000-m Square ID
VK
Grid Zone Designator
15T



The information on this map is a compilation of Ramsey County Records. THE COUNTY DOES NOT WARRANT OR GUARANTEE THE ACCURACY OF THIS DATA. The County disclaims any liability for any injuries, time delays, or expenses you may suffer if you rely in any manner on the accuracy of this data.

This map was created using the FGDC Standard for the U.S. National Grid
 FGDC-STD-011-2001
 For additional information
 see <http://www.fgdc.gov/usng>

9796	9896	9996
9795	9895	9995
9794	9894	9994



9895

Prepared by
 Ramsey County Enterprise GIS
RCGISMetaData@Co.Ramsey.MN.US

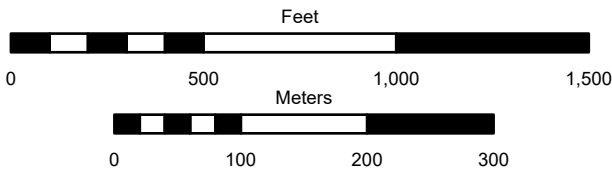
IK_DDPwGrid Aerial

Date: 1/6/2025



1000-m GRID, US NATIONAL GRID
 NORTH AMERICAN DATUM 1983
 UTM Zone 15
 GRID ZONE DESIGNATION 15T
 100,000-m SQUARE IDENTIFICATION: VK

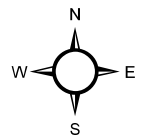
U.S. National Grid
100,000-m Square ID
VK
Grid Zone Designator
15T



The information on this map is a compilation of Ramsey County Records. THE COUNTY DOES NOT WARRANT OR GUARANTEE THE ACCURACY OF THIS DATA. The County disclaims any liability for any injuries, time delays, or expenses you may suffer if you rely in any manner on the accuracy of this data.

This map was created using the FGDC Standard for the U.S. National Grid
 FGDC-STD-011-2001
 For additional information
 see <http://www.fgdc.gov/usng>

9896	9996	0096
9895	9995	0095
9894	9994	0094




9995

Prepared by
 Ramsey County Enterprise GIS
RCGISMetaData@Co.Ramsey.MN.US

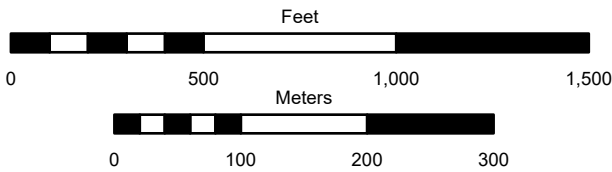
IK_DDPwGrid Standard

Date: 1/6/2025



1000-m GRID, US NATIONAL GRID
 NORTH AMERICAN DATUM 1983
 UTM Zone 15
 GRID ZONE DESIGNATION 15T
 100,000-m SQUARE IDENTIFICATION: VK


U.S. National Grid
100,000-m Square ID
VK
Grid Zone Designator
15T



The information on this map is a compilation of Ramsey County Records. THE COUNTY DOES NOT WARRANT OR GUARANTEE THE ACCURACY OF THIS DATA. The County disclaims any liability for any injuries, time delays, or expenses you may suffer if you rely in any manner on the accuracy of this data.

This map was created using the FGDC Standard for the U.S. National Grid
 FGDC-STD-011-2001
 For additional information
 see <http://www.fgdc.gov/usng>

9896	9996	0096
9895	9995	0095
9894	9994	0094



9995

Prepared by
 Ramsey County Enterprise GIS
RCGISMetaData@Co.Ramsey.MN.US

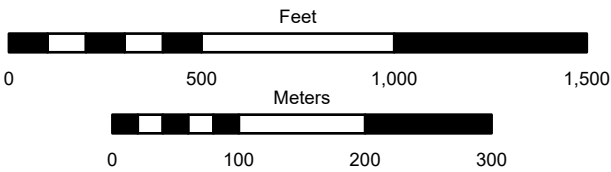
IK_DDPwGrid Aerial

Date: 1/6/2025



1000-m GRID, US NATIONAL GRID
 NORTH AMERICAN DATUM 1983
 UTM Zone 15
 GRID ZONE DESIGNATION 15T
 100,000-m SQUARE IDENTIFICATION: WK

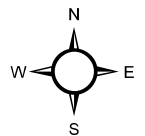
U.S. National Grid
100,000-m Square ID
WK
Grid Zone Designator
15T



The information on this map is a compilation of Ramsey County Records. THE COUNTY DOES NOT WARRANT OR GUARANTEE THE ACCURACY OF THIS DATA. The County disclaims any liability for any injuries, time delays, or expenses you may suffer if you rely in any manner on the accuracy of this data.

This map was created using the FGDC Standard for the U.S. National Grid
 FGDC-STD-011-2001
 For additional information
 see <http://www.fgdc.gov/usng>

9996	0096	0196
9995	0095	0195
9994	0094	0194



0095

Prepared by
 Ramsey County Enterprise GIS
RCGISMetaData@Co.Ramsey.MN.US

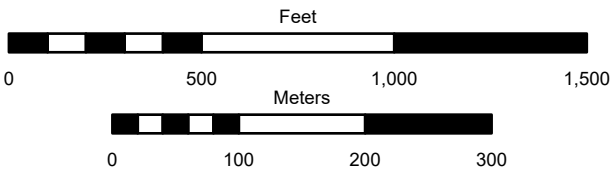
IK_DDPwGrid Standard

Date: 1/6/2025



1000-m GRID, US NATIONAL GRID
 NORTH AMERICAN DATUM 1983
 UTM Zone 15
 GRID ZONE DESIGNATION 15T
 100,000-m SQUARE IDENTIFICATION: WK

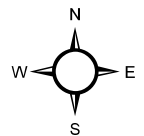
U.S. National Grid
100,000-m Square ID
WK
Grid Zone Designator
15T



The information on this map is a compilation of Ramsey County Records. THE COUNTY DOES NOT WARRANT OR GUARANTEE THE ACCURACY OF THIS DATA. The County disclaims any liability for any injuries, time delays, or expenses you may suffer if you rely in any manner on the accuracy of this data.

This map was created using the FGDC Standard for the U.S. National Grid
 FGDC-STD-011-2001
 For additional information
 see <http://www.fgdc.gov/usng>

9996	0096	0196
9995	0095	0195
9994	0094	0194

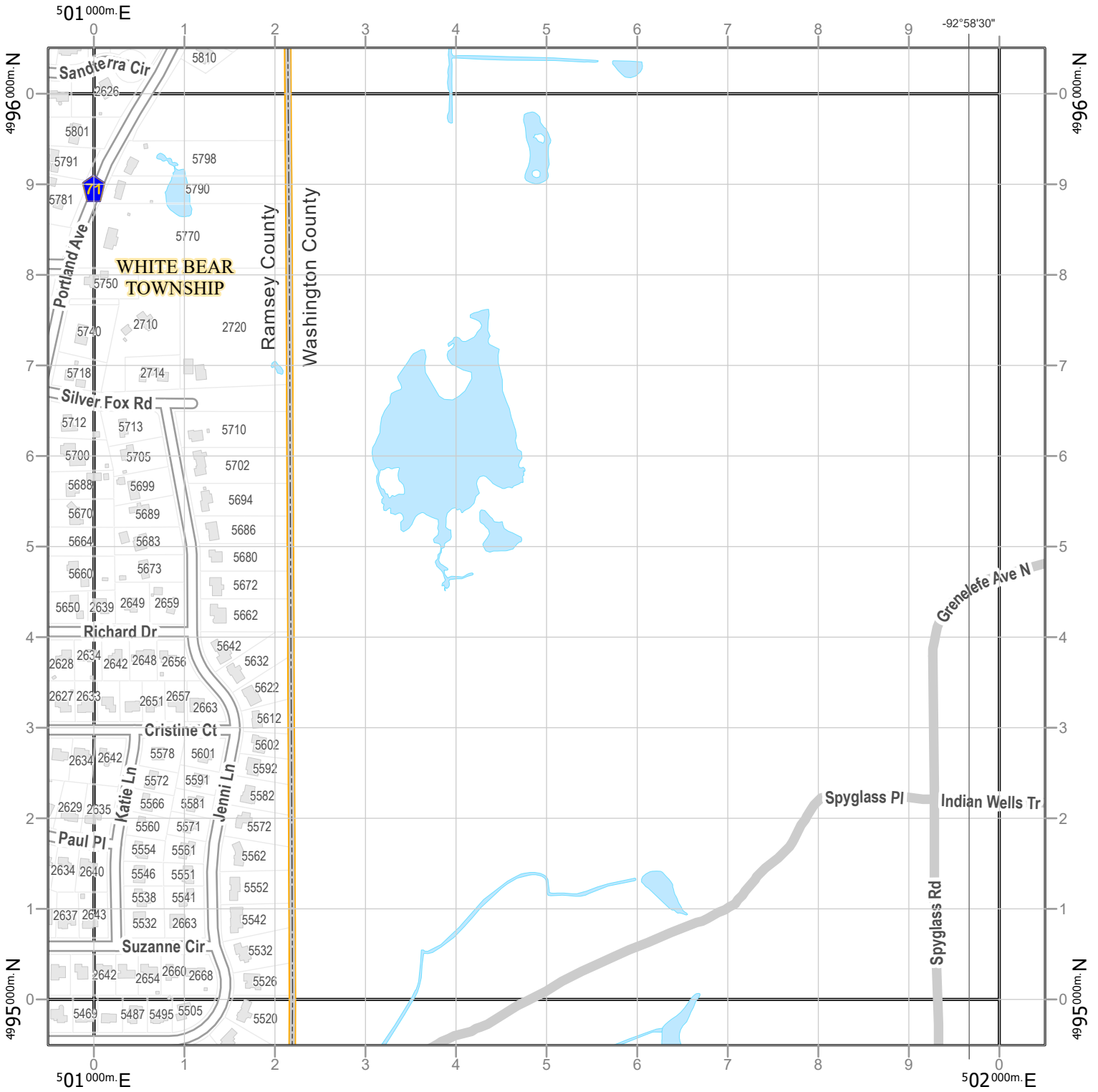


0095

Prepared by
 Ramsey County Enterprise GIS
RCGISMetaData@Co.Ramsey.MN.US

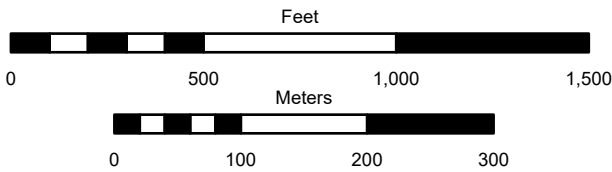
IK_DDPwGrid Aerial

Date: 1/6/2025



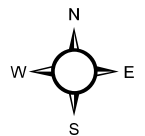
1000-m GRID, US NATIONAL GRID
 NORTH AMERICAN DATUM 1983
 UTM Zone 15
 GRID ZONE DESIGNATION 15T
 100,000-m SQUARE IDENTIFICATION: WK

U.S. National Grid
100,000-m Square ID
WK
Grid Zone Designator
15T



The information on this map is a compilation of Ramsey County Records. THE COUNTY DOES NOT WARRANT OR GUARANTEE THE ACCURACY OF THIS DATA. The County disclaims any liability for any injuries, time delays, or expenses you may suffer if you rely in any manner on the accuracy of this data.

0096	0196
0095	0195
0094	0194



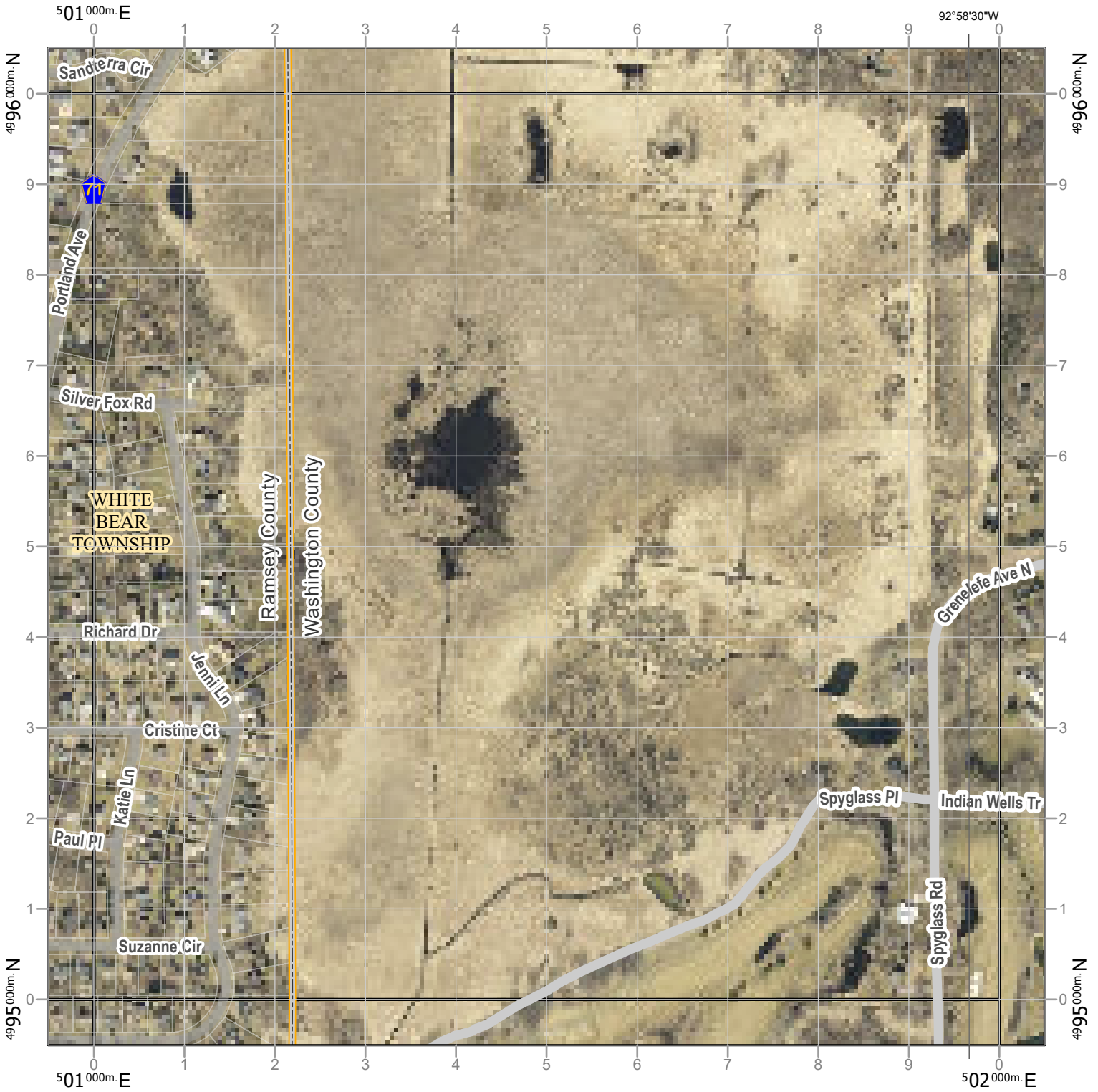
0195

Prepared by
 Ramsey County Enterprise GIS
 RCGISMetaData@Co.Ramsey.MN.US

This map was created using the FGDC Standard for the U.S. National Grid
 FGDC-STD-011-2001
 For additional information
 see <http://www.fgdc.gov/usng>

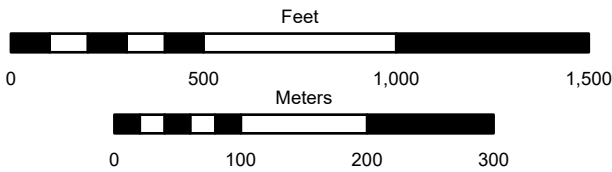
IK_DDPwGrid Standard

Date: 1/6/2025



1000-m GRID, US NATIONAL GRID
 NORTH AMERICAN DATUM 1983
 UTM Zone 15
 GRID ZONE DESIGNATION 15T
 100,000-m SQUARE IDENTIFICATION: WK


U.S. National Grid
100,000-m Square ID
WK
Grid Zone Designator
15T



The information on this map is a compilation of Ramsey County Records. THE COUNTY DOES NOT WARRANT OR GUARANTEE THE ACCURACY OF THIS DATA. The County disclaims any liability for any injuries, time delays, or expenses you may suffer if you rely in any manner on the accuracy of this data.

This map was created using the FGDC Standard for the U.S. National Grid
 FGDC-STD-011-2001
 For additional information
 see <http://www.fgdc.gov/usng>

0096	0196	
0095	0195	
0094	0194	

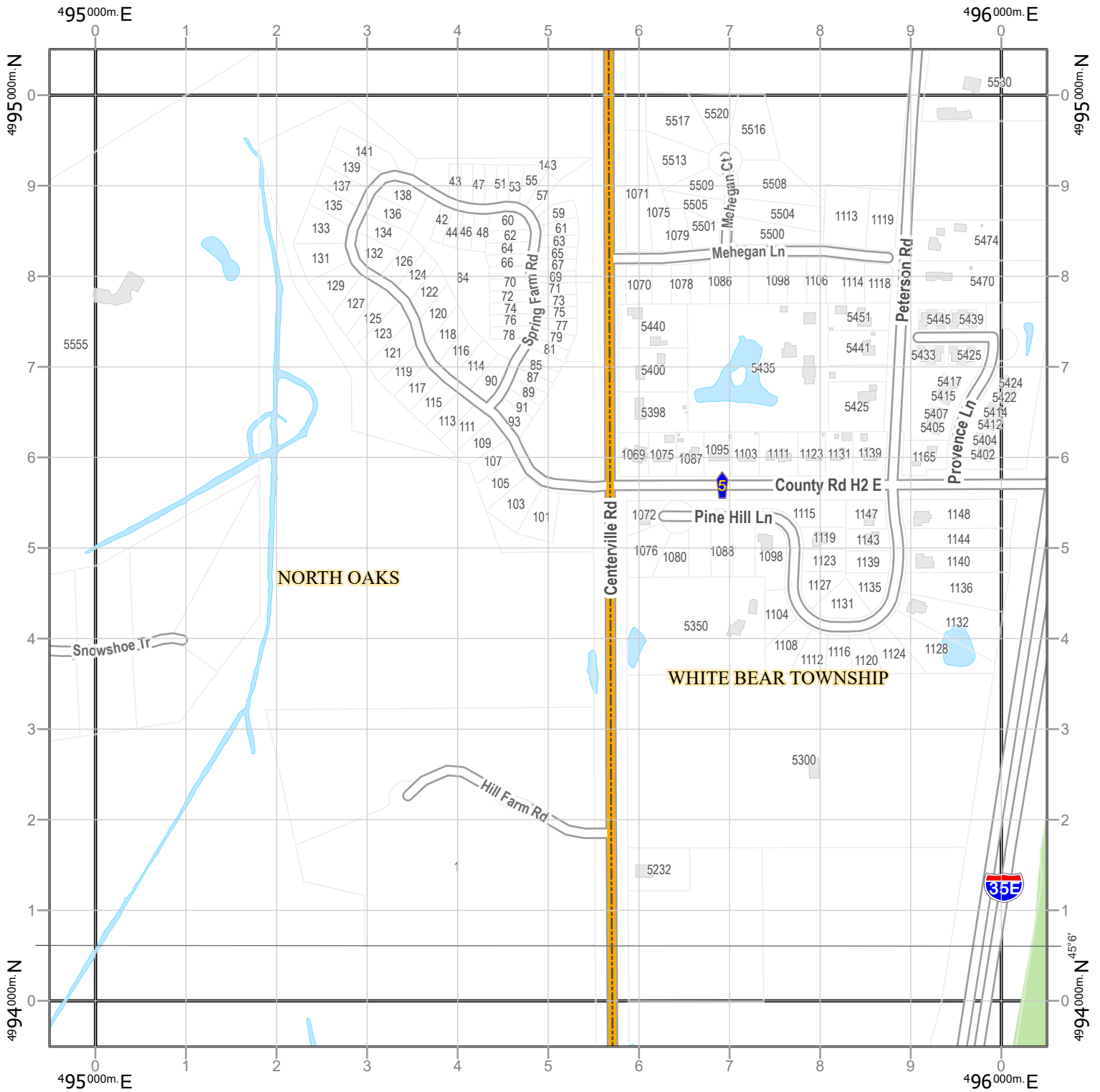


0195

Prepared by
 Ramsey County Enterprise GIS
RCGISMetaData@Co.Ramsey.MN.US

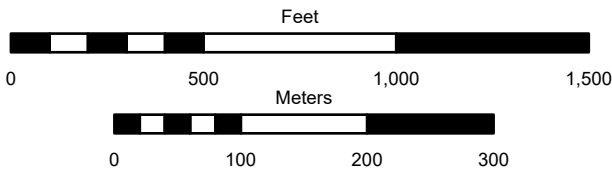
IK_DDPwGrid Aerial

Date: 1/6/2025



1000-m GRID, US NATIONAL GRID
 NORTH AMERICAN DATUM 1983
 UTM Zone 15
 GRID ZONE DESIGNATION 15T
 100,000-m SQUARE IDENTIFICATION: VK

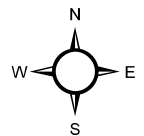
U.S. National Grid
100,000-m Square ID
VK
Grid Zone Designator
15T



The information on this map is a compilation of Ramsey County Records. THE COUNTY DOES NOT WARRANT OR GUARANTEE THE ACCURACY OF THIS DATA. The County disclaims any liability for any injuries, time delays, or expenses you may suffer if you rely in any manner on the accuracy of this data.

This map was created using the FGDC Standard for the U.S. National Grid
 FGDC-STD-011-2001
 For additional information
 see <http://www.fgdc.gov/usng>

9495	9595	9695
9494	9594	9694
9493	9593	9693



9594

Prepared by
 Ramsey County Enterprise GIS
RCGISMetaData@Co.Ramsey.MN.US

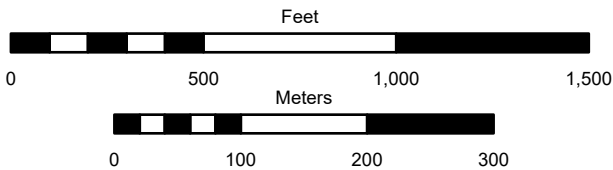
IK_DDPwGrid Standard

Date: 1/6/2025



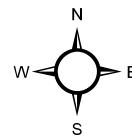
1000-m GRID, US NATIONAL GRID
 NORTH AMERICAN DATUM 1983
 UTM Zone 15
 GRID ZONE DESIGNATION 15T
 100,000-m SQUARE IDENTIFICATION: VK

U.S. National Grid
100,000-m Square ID
VK
Grid Zone Designator
15T



The information on this map is a compilation of Ramsey County Records. THE COUNTY DOES NOT WARRANT OR GUARANTEE THE ACCURACY OF THIS DATA. The County disclaims any liability for any injuries, time delays, or expenses you may suffer if you rely in any manner on the accuracy of this data.

9495	9595	9695
9494	9594	9694
9493	9593	9693



9594

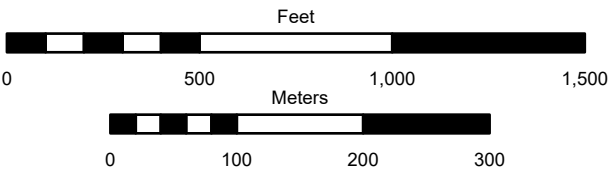
Prepared by
 Ramsey County Enterprise GIS
 RCGISMetaData@Co.Ramsey.MN.US

This map was created using the FGDC Standard for the U.S. National Grid
 FGDC-STD-011-2001
 For additional information
 see <http://www.fgdc.gov/usng>

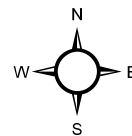


1000-m GRID, US NATIONAL GRID
 NORTH AMERICAN DATUM 1983
 UTM Zone 15
 GRID ZONE DESIGNATION 15T
 100,000-m SQUARE IDENTIFICATION: VK

U.S. National Grid
100,000-m Square ID
VK
Grid Zone Designator
15T



9595	9695	9795
9594	9694	9794
9593	9693	9793



9694

The information on this map is a compilation of Ramsey County Records. THE COUNTY DOES NOT WARRANT OR GUARANTEE THE ACCURACY OF THIS DATA. The County disclaims any liability for any injuries, time delays, or expenses you may suffer if you rely in any manner on the accuracy of this data.

This map was created using the FGDC Standard for the U.S. National Grid
 FGDC-STD-011-2001
 For additional information
 see <http://www.fgdc.gov/usng>

Prepared by
 Ramsey County Enterprise GIS
RCGISMetaData@Co.Ramsey.MN.US

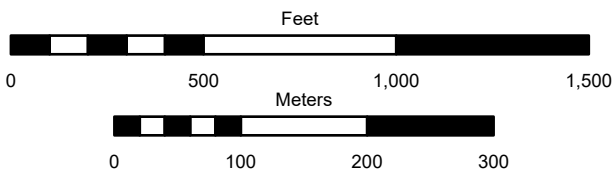
IK_DDPwGrid Standard

Date: 1/6/2025



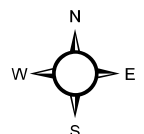
1000-m GRID, US NATIONAL GRID
 NORTH AMERICAN DATUM 1983
 UTM Zone 15
 GRID ZONE DESIGNATION 15T
 100,000-m SQUARE IDENTIFICATION: VK

U.S. National Grid
100,000-m Square ID
VK
Grid Zone Designator
15T



The information on this map is a compilation of Ramsey County Records. THE COUNTY DOES NOT WARRANT OR GUARANTEE THE ACCURACY OF THIS DATA. The County disclaims any liability for any injuries, time delays, or expenses you may suffer if you rely in any manner on the accuracy of this data.

9595	9695	9795
9594	9694	9794
9593	9693	9793



9694

Prepared by
 Ramsey County Enterprise GIS
 RCGISMetaData@Co.Ramsey.MN.US

This map was created using the FGDC Standard for the U.S. National Grid
 FGDC-STD-011-2001
 For additional information
 see <http://www.fgdc.gov/usng>

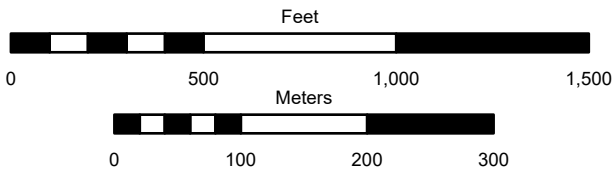
IK_DDPwGrid Aerial

Date: 1/6/2025



1000-m GRID, US NATIONAL GRID
 NORTH AMERICAN DATUM 1983
 UTM Zone 15
 GRID ZONE DESIGNATION 15T
 100,000-m SQUARE IDENTIFICATION: VK

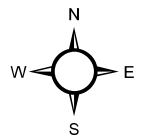
U.S. National Grid
100,000-m Square ID
VK
Grid Zone Designator
15T



The information on this map is a compilation of Ramsey County Records. THE COUNTY DOES NOT WARRANT OR GUARANTEE THE ACCURACY OF THIS DATA. The County disclaims any liability for any injuries, time delays, or expenses you may suffer if you rely in any manner on the accuracy of this data.

This map was created using the FGDC Standard for the U.S. National Grid
 FGDC-STD-011-2001
 For additional information
 see <http://www.fgdc.gov/usng>

9695	9795	9895
9694	9794	9894
9693	9793	9893

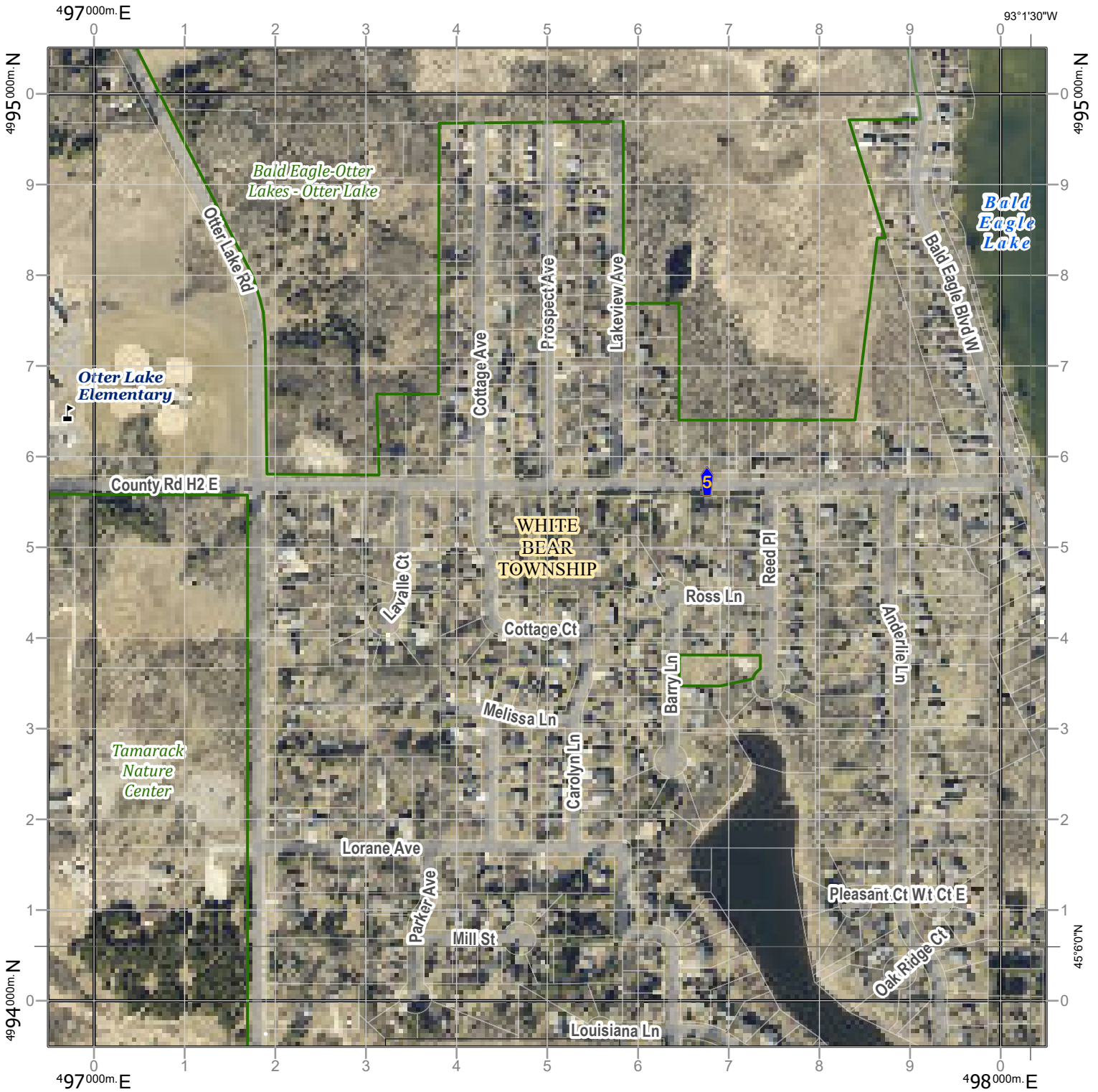


9794

Prepared by
 Ramsey County Enterprise GIS
RCGISMetaData@Co.Ramsey.MN.US

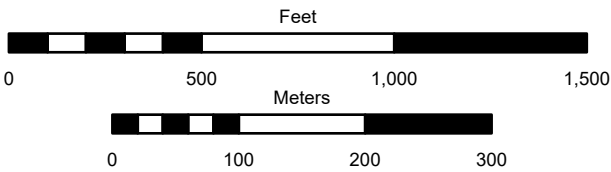
IK_DDPwGrid Standard

Date: 1/6/2025



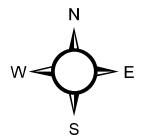
1000-m GRID, US NATIONAL GRID
 NORTH AMERICAN DATUM 1983
 UTM Zone 15
 GRID ZONE DESIGNATION 15T
 100,000-m SQUARE IDENTIFICATION: VK

U.S. National Grid
100,000-m Square ID
VK
Grid Zone Designator
15T



The information on this map is a compilation of Ramsey County Records. THE COUNTY DOES NOT WARRANT OR GUARANTEE THE ACCURACY OF THIS DATA. The County disclaims any liability for any injuries, time delays, or expenses you may suffer if you rely in any manner on the accuracy of this data.

9695	9795	9895
9694	9794	9894
9693	9793	9893



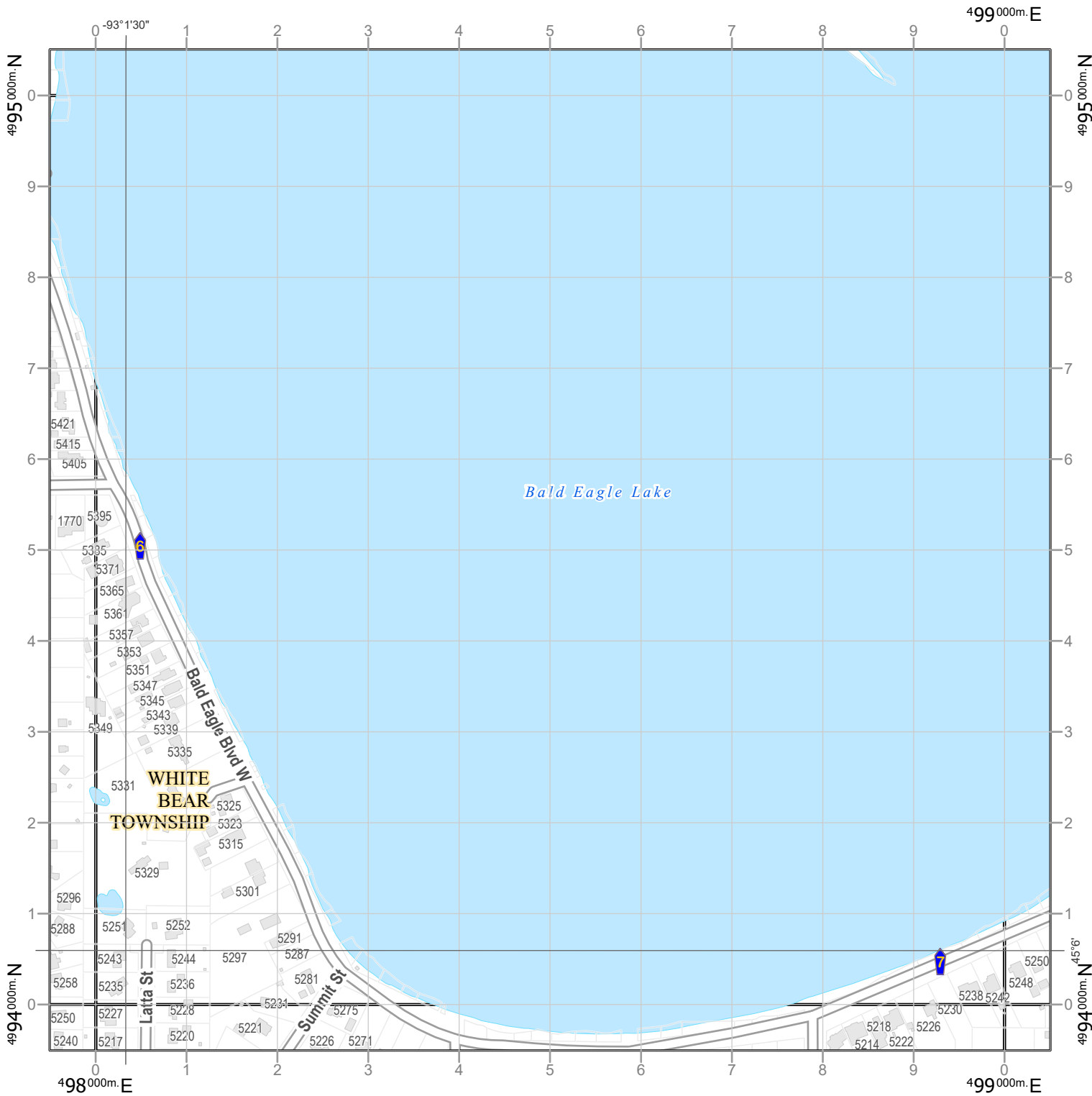
9794

Prepared by
 Ramsey County Enterprise GIS
 RCGISMetaData@Co.Ramsey.MN.US

This map was created using the FGDC Standard for the U.S. National Grid
 FGDC-STD-011-2001
 For additional information
 see <http://www.fgdc.gov/usng>

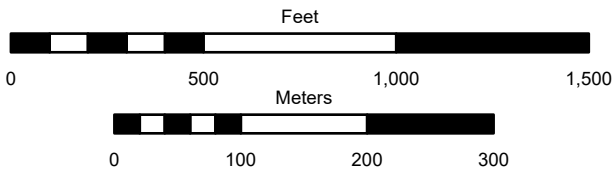
IK_DDPwGrid Aerial

Date: 1/6/2025



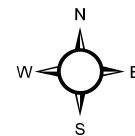
1000-m GRID, US NATIONAL GRID
 NORTH AMERICAN DATUM 1983
 UTM Zone 15
 GRID ZONE DESIGNATION 15T
 100,000-m SQUARE IDENTIFICATION: VK

U.S. National Grid
100,000-m Square ID
VK
Grid Zone Designator
15T



The information on this map is a compilation of Ramsey County Records. THE COUNTY DOES NOT WARRANT OR GUARANTEE THE ACCURACY OF THIS DATA. The County disclaims any liability for any injuries, time delays, or expenses you may suffer if you rely in any manner on the accuracy of this data.

9795	9895	9995
9794	9894	9994
9793	9893	9993




9894

Prepared by
 Ramsey County Enterprise GIS
 RCGISMetaData@Co.Ramsey.MN.US

This map was created using the FGDC Standard for the U.S. National Grid
 FGDC-STD-011-2001
 For additional information
 see <http://www.fgdc.gov/usng>

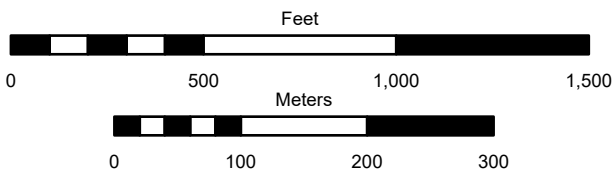
IK_DDPwGrid Standard

Date: 1/6/2025



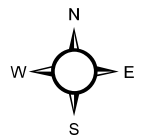
1000-m GRID, US NATIONAL GRID
 NORTH AMERICAN DATUM 1983
 UTM Zone 15
 GRID ZONE DESIGNATION 15T
 100,000-m SQUARE IDENTIFICATION: VK

U.S. National Grid
100,000-m Square ID
VK
Grid Zone Designator
15T



The information on this map is a compilation of Ramsey County Records. THE COUNTY DOES NOT WARRANT OR GUARANTEE THE ACCURACY OF THIS DATA. The County disclaims any liability for any injuries, time delays, or expenses you may suffer if you rely in any manner on the accuracy of this data.

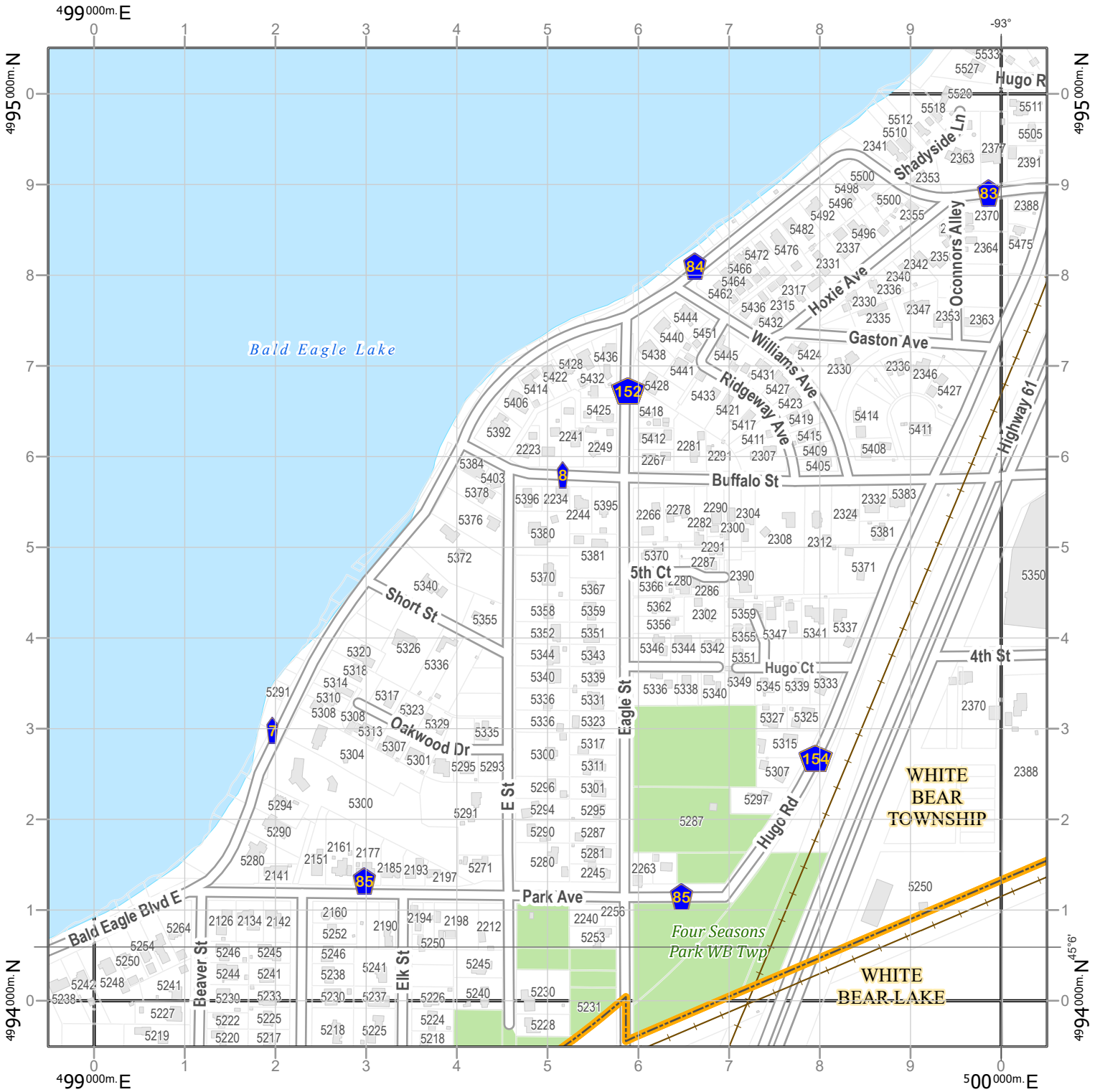
9795	9895	9995
9794	9894	9994
9793	9893	9993



9894

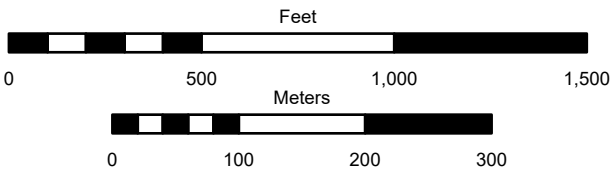
Prepared by
 Ramsey County Enterprise GIS
 RCGISMetaData@Co.Ramsey.MN.US

This map was created using the FGDC Standard for the U.S. National Grid
 FGDC-STD-011-2001
 For additional information
 see <http://www.fgdc.gov/usng>



1000-m GRID, US NATIONAL GRID
 NORTH AMERICAN DATUM 1983
 UTM Zone 15
 GRID ZONE DESIGNATION 15T
 100,000-m SQUARE IDENTIFICATION: VK


U.S. National Grid
100,000-m Square ID
VK
Grid Zone Designator
15T



The information on this map is a compilation of Ramsey County Records. THE COUNTY DOES NOT WARRANT OR GUARANTEE THE ACCURACY OF THIS DATA. The County disclaims any liability for any injuries, time delays, or expenses you may suffer if you rely in any manner on the accuracy of this data.

This map was created using the FGDC Standard for the U.S. National Grid
 FGDC-STD-011-2001
 For additional information
 see <http://www.fgdc.gov/usng>

9895	9995	0095
9894	9994	0094
9893	9993	0093



9994

Prepared by
 Ramsey County Enterprise GIS
RCGISMetaData@Co.Ramsey.MN.US

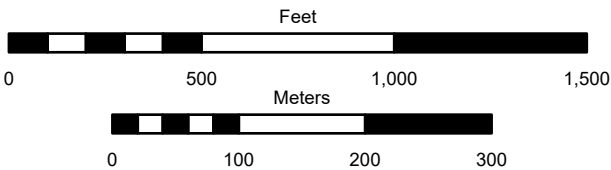
IK_DDPwGrid Standard

Date: 1/6/2025



1000-m GRID, US NATIONAL GRID
 NORTH AMERICAN DATUM 1983
 UTM Zone 15
 GRID ZONE DESIGNATION 15T
 100,000-m SQUARE IDENTIFICATION: VK

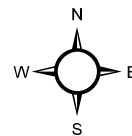
U.S. National Grid
100,000-m Square ID
VK
Grid Zone Designator
15T



The information on this map is a compilation of Ramsey County Records. THE COUNTY DOES NOT WARRANT OR GUARANTEE THE ACCURACY OF THIS DATA. The County disclaims any liability for any injuries, time delays, or expenses you may suffer if you rely in any manner on the accuracy of this data.

This map was created using the FGDC Standard for the U.S. National Grid
 FGDC-STD-011-2001
 For additional information
 see <http://www.fgdc.gov/usng>

9895	9995	0095
9894	9994	0094
9893	9993	0093

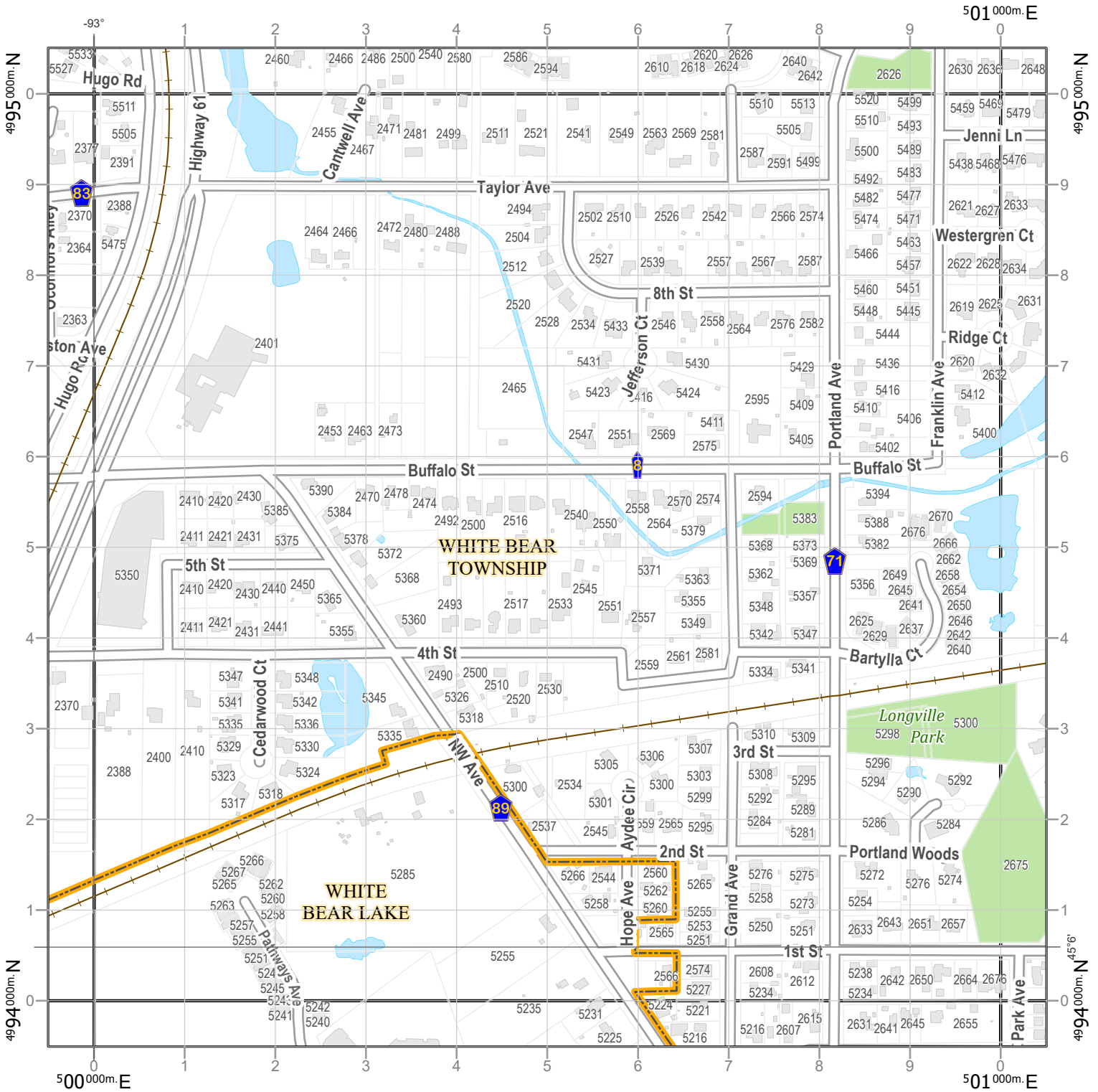


9994

Prepared by
 Ramsey County Enterprise GIS
 RCGISMetaData@Co.Ramsey.MN.US

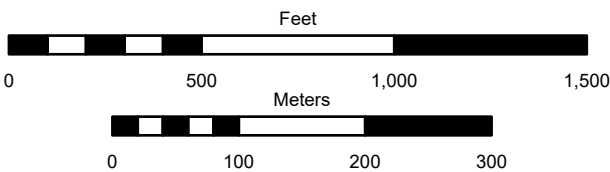
IK_DDPwGrid Aerial

Date: 1/6/2025



1000-m GRID, US NATIONAL GRID
 NORTH AMERICAN DATUM 1983
 UTM Zone 15
 GRID ZONE DESIGNATION 15T
 100,000-m SQUARE IDENTIFICATION: WK

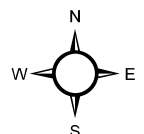
U.S. National Grid
100,000-m Square ID
WK
Grid Zone Designator
15T



The information on this map is a compilation of Ramsey County Records. THE COUNTY DOES NOT WARRANT OR GUARANTEE THE ACCURACY OF THIS DATA. The County disclaims any liability for any injuries, time delays, or expenses you may suffer if you rely in any manner on the accuracy of this data.

This map was created using the FGDC Standard for the U.S. National Grid
 FGDC-STD-011-2001
 For additional information
 see <http://www.fgdc.gov/usng>

9995	0095	0195
9994	0094	0194
9993	0093	0193

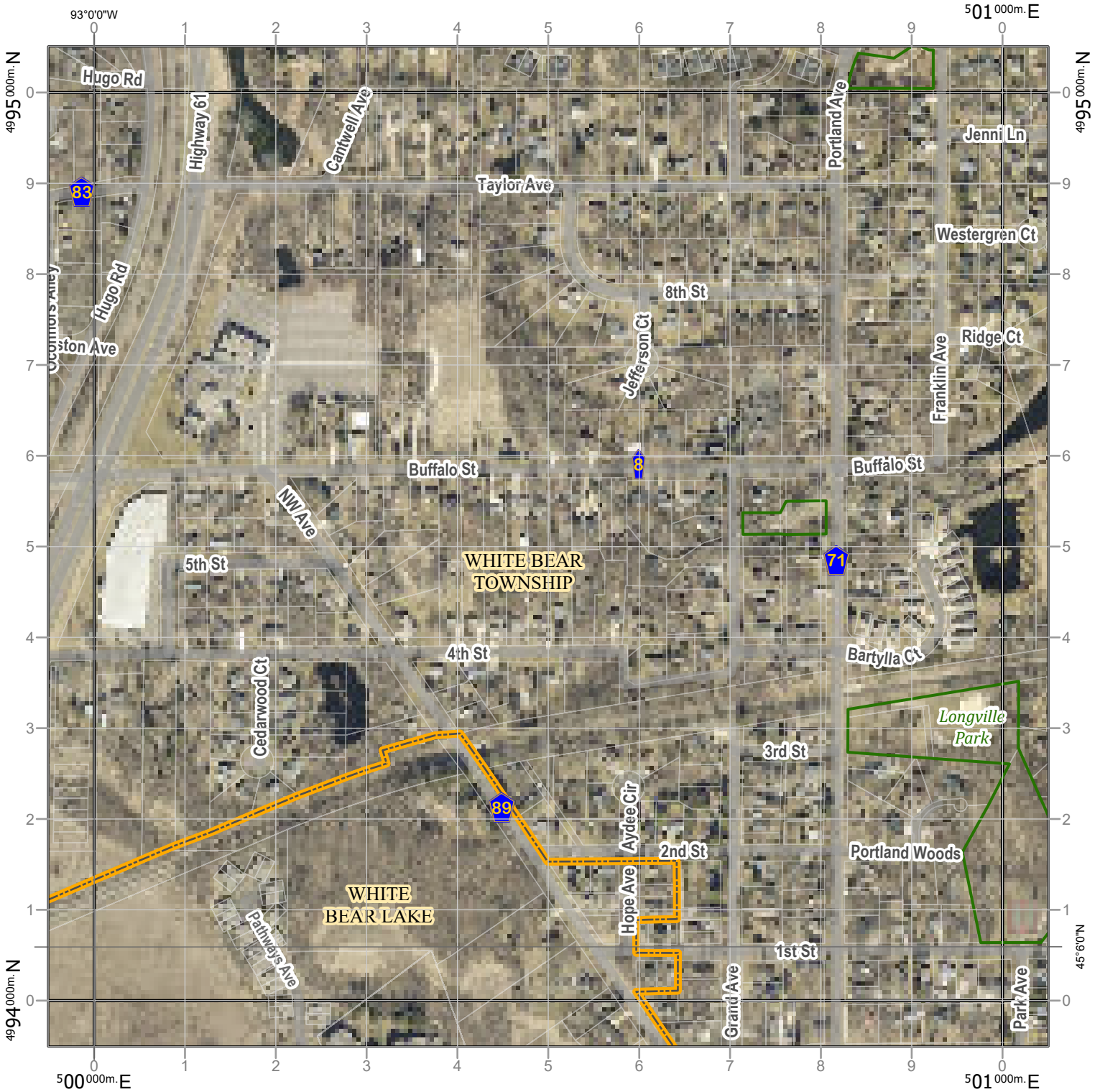


0094

Prepared by
 Ramsey County Enterprise GIS
RCGISMetaData@Co.Ramsey.MN.US

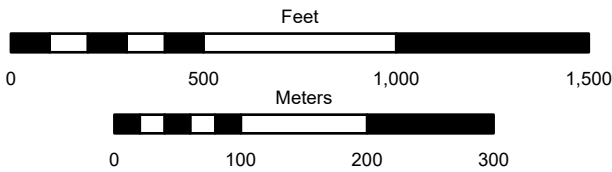
IK_DDPwGrid Standard

Date: 1/6/2025



1000-m GRID, US NATIONAL GRID
 NORTH AMERICAN DATUM 1983
 UTM Zone 15
 GRID ZONE DESIGNATION 15T
 100,000-m SQUARE IDENTIFICATION: WK

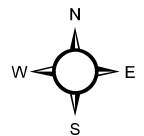
U.S. National Grid
100,000-m Square ID
WK
Grid Zone Designator
15T



The information on this map is a compilation of Ramsey County Records. THE COUNTY DOES NOT WARRANT OR GUARANTEE THE ACCURACY OF THIS DATA. The County disclaims any liability for any injuries, time delays, or expenses you may suffer if you rely in any manner on the accuracy of this data.

This map was created using the FGDC Standard for the U.S. National Grid
 FGDC-STD-011-2001
 For additional information
 see <http://www.fgdc.gov/usng>

9995	0095	0195
9994	0094	0194
9993	0093	0193

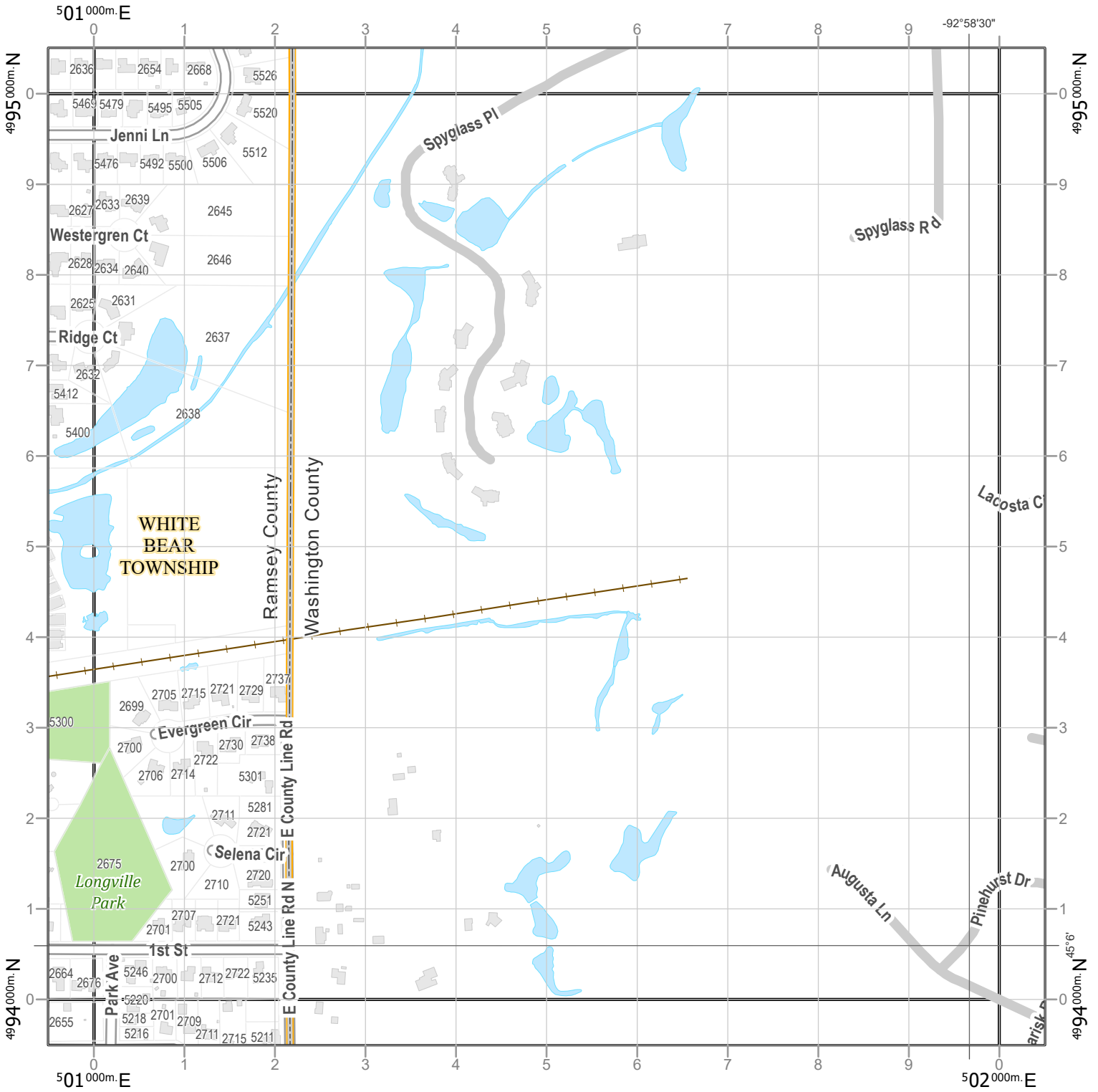


0094

Prepared by
 Ramsey County Enterprise GIS
RCGISMetaData@Co.Ramsey.MN.US

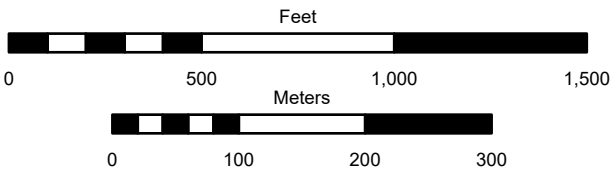
IK_DDPwGrid Aerial

Date: 1/6/2025



1000-m GRID, US NATIONAL GRID
 NORTH AMERICAN DATUM 1983
 UTM Zone 15
 GRID ZONE DESIGNATION 15T
 100,000-m SQUARE IDENTIFICATION: WK

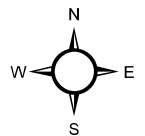
U.S. National Grid
100,000-m Square ID
WK
Grid Zone Designator
15T



The information on this map is a compilation of Ramsey County Records. THE COUNTY DOES NOT WARRANT OR GUARANTEE THE ACCURACY OF THIS DATA. The County disclaims any liability for any injuries, time delays, or expenses you may suffer if you rely in any manner on the accuracy of this data.

This map was created using the FGDC Standard for the U.S. National Grid
 FGDC-STD-011-2001
 For additional information
 see <http://www.fgdc.gov/usng>

0095	0195
0094	0194
0093	0193




0194

Prepared by
 Ramsey County Enterprise GIS
RCGISMetaData@Co.Ramsey.MN.US

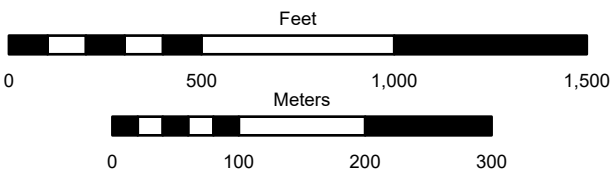
IK_DDPwGrid Standard

Date: 1/6/2025



1000-m GRID, US NATIONAL GRID
 NORTH AMERICAN DATUM 1983
 UTM Zone 15
 GRID ZONE DESIGNATION 15T
 100,000-m SQUARE IDENTIFICATION: WK

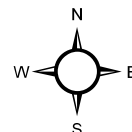
U.S. National Grid
100,000-m Square ID
WK
Grid Zone Designator
15T



The information on this map is a compilation of Ramsey County Records. THE COUNTY DOES NOT WARRANT OR GUARANTEE THE ACCURACY OF THIS DATA. The County disclaims any liability for any injuries, time delays, or expenses you may suffer if you rely in any manner on the accuracy of this data.

This map was created using the FGDC Standard for the U.S. National Grid
 FGDC-STD-011-2001
 For additional information
 see <http://www.fgdc.gov/usng>

0095	0195	
0094	0194	
0093	0193	

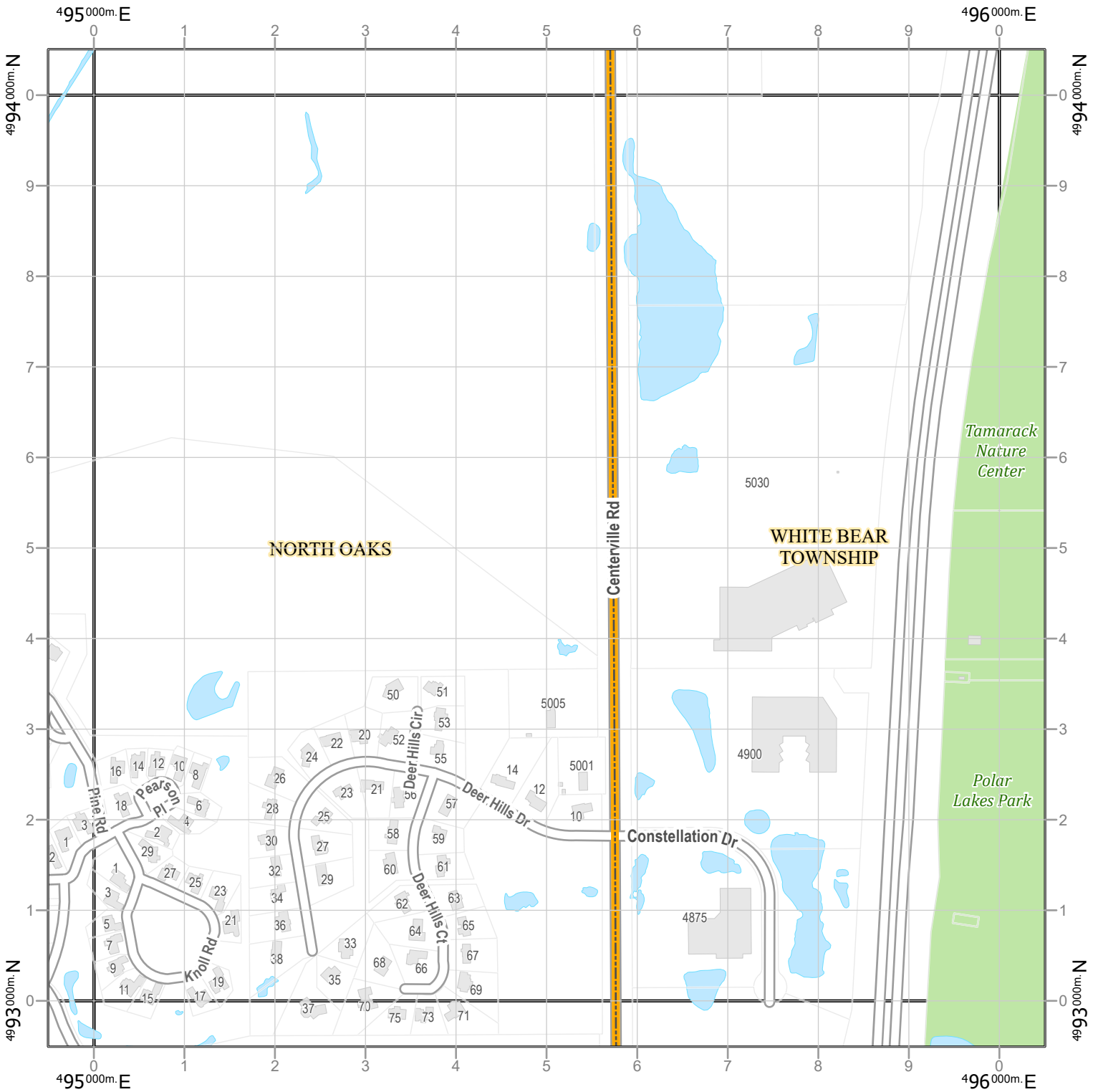


0194

Prepared by
 Ramsey County Enterprise GIS
RCGISMetaData@Co.Ramsey.MN.US

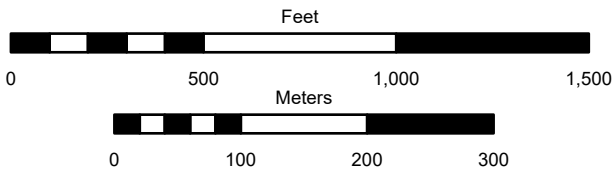
IK_DDPwGrid Aerial

Date: 1/6/2025



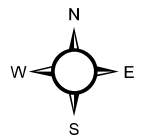
1000-m GRID, US NATIONAL GRID
 NORTH AMERICAN DATUM 1983
 UTM Zone 15
 GRID ZONE DESIGNATION 15T
 100,000-m SQUARE IDENTIFICATION: VK

U.S. National Grid
100,000-m Square ID
VK
Grid Zone Designator
15T



The information on this map is a compilation of Ramsey County Records. THE COUNTY DOES NOT WARRANT OR GUARANTEE THE ACCURACY OF THIS DATA. The County disclaims any liability for any injuries, time delays, or expenses you may suffer if you rely in any manner on the accuracy of this data.

9494	9594	9694
9493	9593	9693
9492	9592	9692




9593

Prepared by
 Ramsey County Enterprise GIS
 RCGISMetaData@Co.Ramsey.MN.US

This map was created using the FGDC Standard for the U.S. National Grid
 FGDC-STD-011-2001
 For additional information
 see <http://www.fgdc.gov/usng>

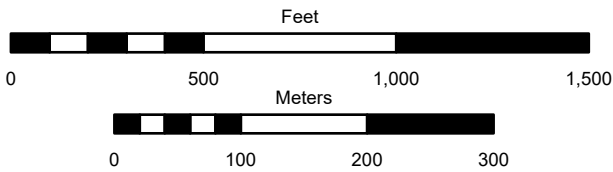
IK_DDPwGrid Standard

Date: 1/6/2025



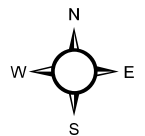
1000-m GRID, US NATIONAL GRID
 NORTH AMERICAN DATUM 1983
 UTM Zone 15
 GRID ZONE DESIGNATION 15T
 100,000-m SQUARE IDENTIFICATION: VK

U.S. National Grid
100,000-m Square ID
VK
Grid Zone Designator
15T



The information on this map is a compilation of Ramsey County Records. THE COUNTY DOES NOT WARRANT OR GUARANTEE THE ACCURACY OF THIS DATA. The County disclaims any liability for any injuries, time delays, or expenses you may suffer if you rely in any manner on the accuracy of this data.

9494	9594	9694
9493	9593	9693
9492	9592	9692



9593

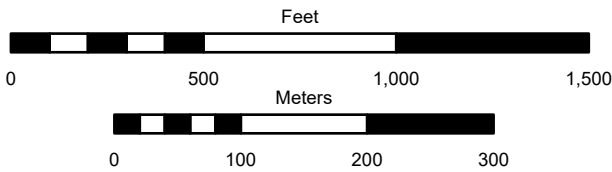
Prepared by
 Ramsey County Enterprise GIS
 RCGISMetaData@Co.Ramsey.MN.US

This map was created using the FGDC Standard for the U.S. National Grid
 FGDC-STD-011-2001
 For additional information
 see <http://www.fgdc.gov/usng>



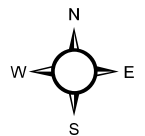
1000-m GRID, US NATIONAL GRID
 NORTH AMERICAN DATUM 1983
 UTM Zone 15
 GRID ZONE DESIGNATION 15T
 100,000-m SQUARE IDENTIFICATION: VK

U.S. National Grid
100,000-m Square ID
VK
Grid Zone Designator
15T



The information on this map is a compilation of Ramsey County Records. THE COUNTY DOES NOT WARRANT OR GUARANTEE THE ACCURACY OF THIS DATA. The County disclaims any liability for any injuries, time delays, or expenses you may suffer if you rely in any manner on the accuracy of this data.

9594	9694	9794
9593	9693	9793
9592	9692	9792



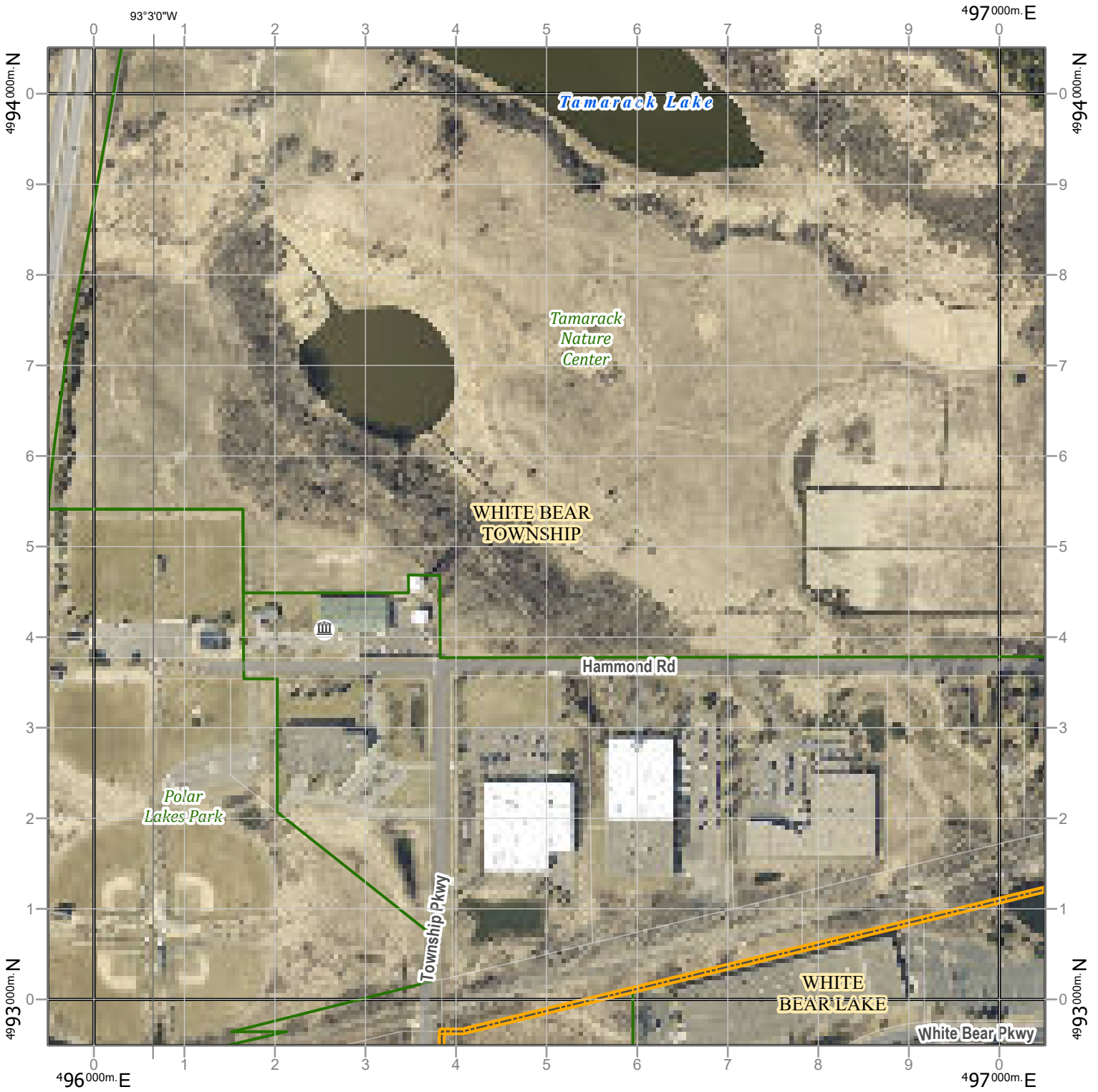
9693

Prepared by
 Ramsey County Enterprise GIS
 RCGISMetaData@Co.Ramsey.MN.US

This map was created using the FGDC Standard for the U.S. National Grid
 FGDC-STD-011-2001
 For additional information
 see <http://www.fgdc.gov/usng>

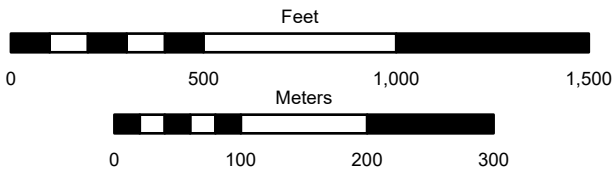
IK_DDPwGrid Standard

Date: 1/6/2025




1000-m GRID, US NATIONAL GRID
 NORTH AMERICAN DATUM 1983
 UTM Zone 15
 GRID ZONE DESIGNATION 15T
 100,000-m SQUARE IDENTIFICATION: VK

U.S. National Grid
100,000-m Square ID
VK
Grid Zone Designator
15T



The information on this map is a compilation of Ramsey County Records. THE COUNTY DOES NOT WARRANT OR GUARANTEE THE ACCURACY OF THIS DATA. The County disclaims any liability for any injuries, time delays, or expenses you may suffer if you rely in any manner on the accuracy of this data.

9594	9694	9794
9593	9693	9793
9592	9692	9792



9693

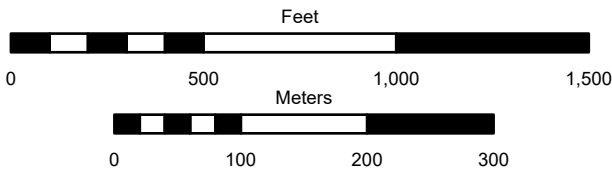
Prepared by
 Ramsey County Enterprise GIS
 RCGISMetaData@Co.Ramsey.MN.US

This map was created using the FGDC Standard for the U.S. National Grid
 FGDC-STD-011-2001
 For additional information
 see <http://www.fgdc.gov/usng>



1000-m GRID, US NATIONAL GRID
 NORTH AMERICAN DATUM 1983
 UTM Zone 15
 GRID ZONE DESIGNATION 15T
 100,000-m SQUARE IDENTIFICATION: VK

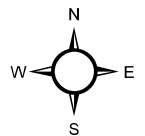
U.S. National Grid
100,000-m Square ID
VK
Grid Zone Designator
15T



The information on this map is a compilation of Ramsey County Records. THE COUNTY DOES NOT WARRANT OR GUARANTEE THE ACCURACY OF THIS DATA. The County disclaims any liability for any injuries, time delays, or expenses you may suffer if you rely in any manner on the accuracy of this data.

This map was created using the FGDC Standard for the U.S. National Grid
 FGDC-STD-011-2001
 For additional information
 see <http://www.fgdc.gov/usng>

9694	9794	9894
9693	9793	9893
9692	9792	9892

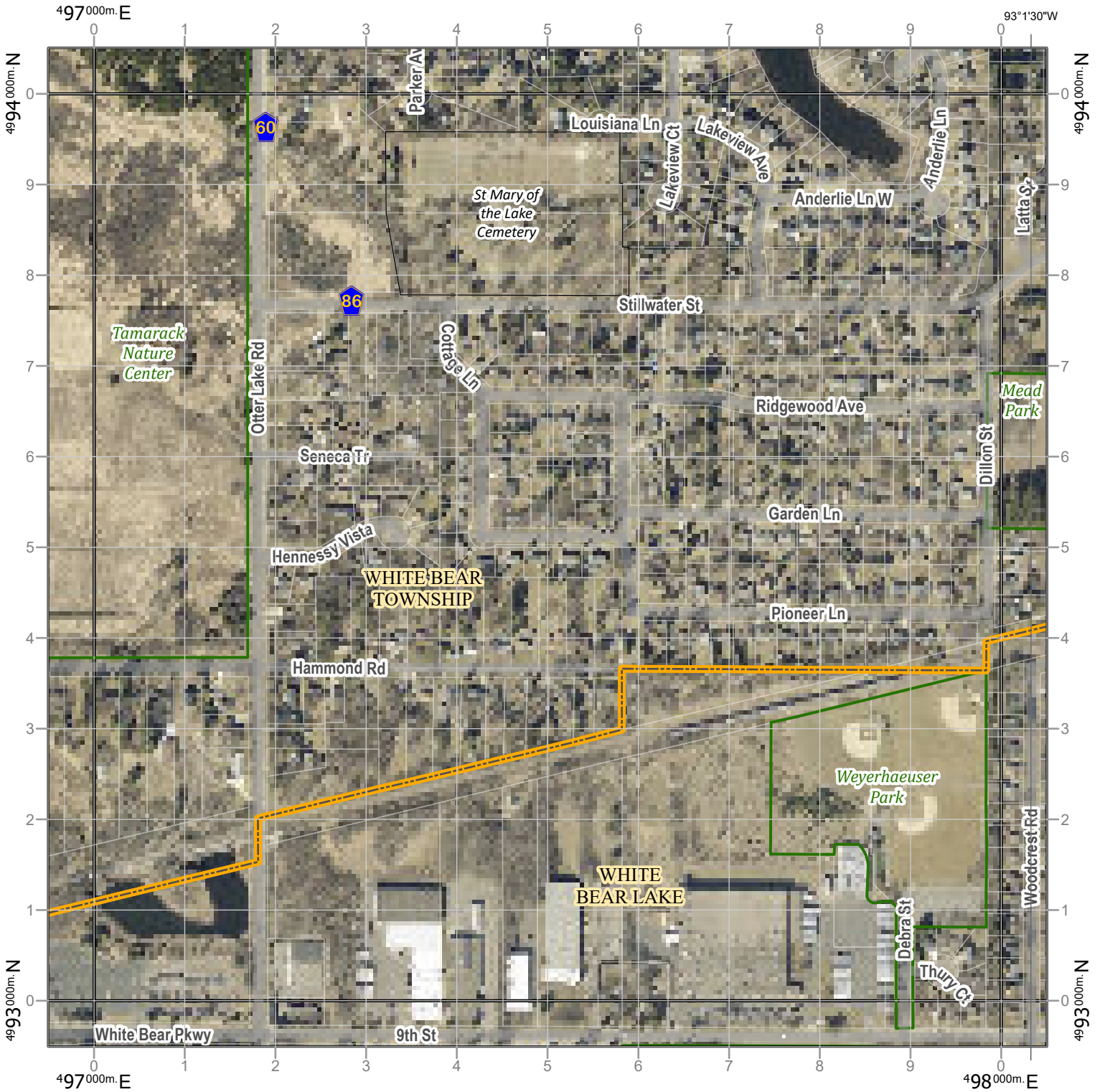


9793

Prepared by
 Ramsey County Enterprise GIS
RCGISMetaData@Co.Ramsey.MN.US

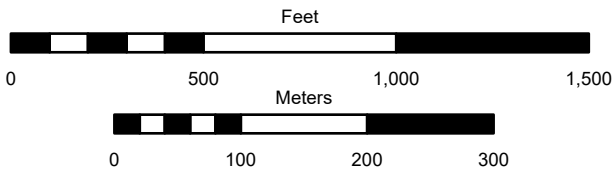
IK_DDPwGrid Standard

Date: 1/6/2025



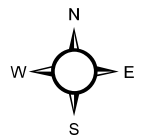
1000-m GRID, US NATIONAL GRID
 NORTH AMERICAN DATUM 1983
 UTM Zone 15
 GRID ZONE DESIGNATION 15T
 100,000-m SQUARE IDENTIFICATION: VK

U.S. National Grid
100,000-m Square ID
VK
Grid Zone Designator
15T



The information on this map is a compilation of Ramsey County Records. THE COUNTY DOES NOT WARRANT OR GUARANTEE THE ACCURACY OF THIS DATA. The County disclaims any liability for any injuries, time delays, or expenses you may suffer if you rely in any manner on the accuracy of this data.

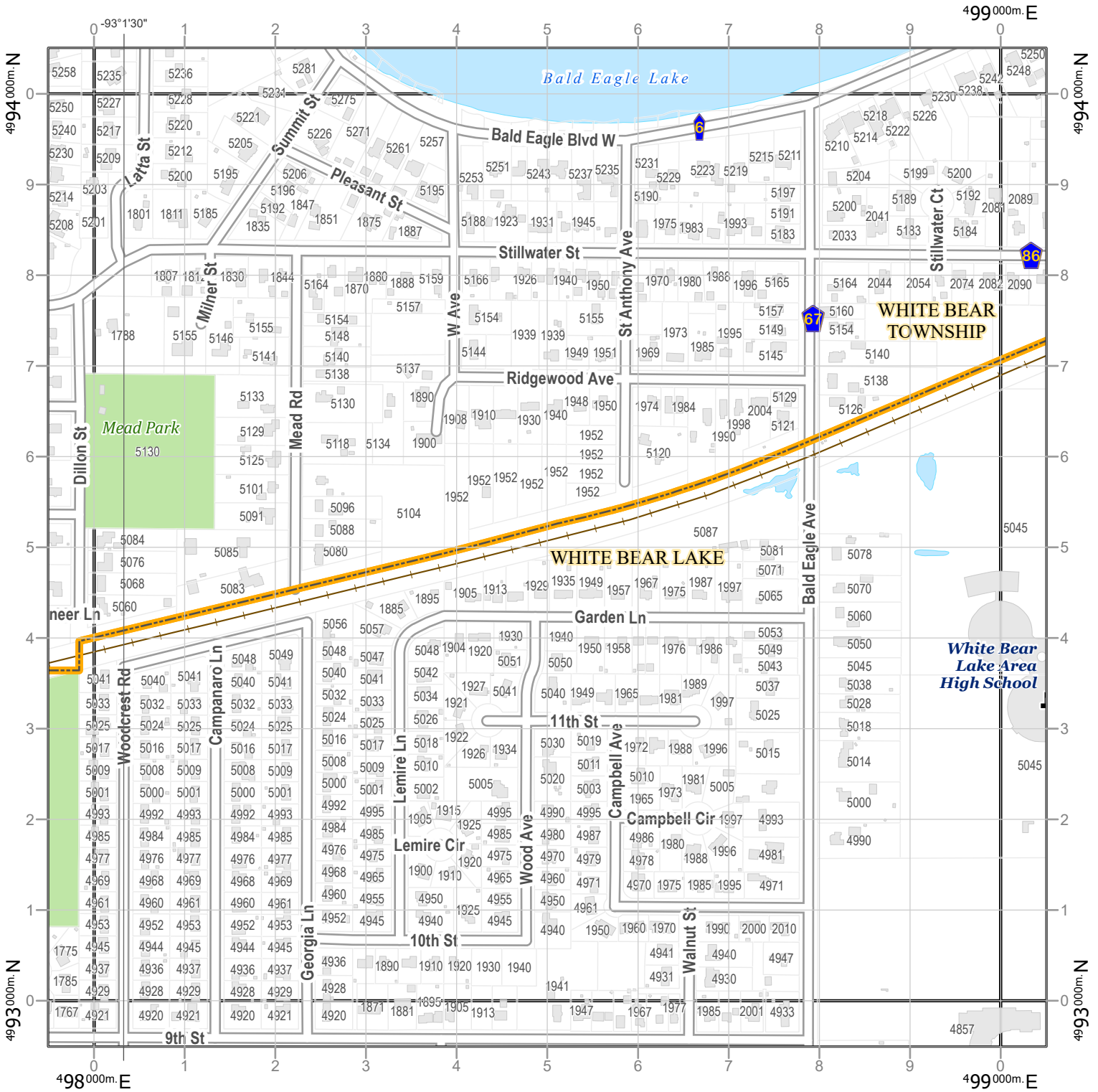
9694	9794	9894
9693	9793	9893
9692	9792	9892



9793

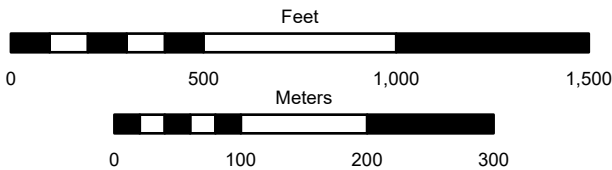
Prepared by
 Ramsey County Enterprise GIS
 RCGISMetaData@Co.Ramsey.MN.US

This map was created using the FGDC Standard for the U.S. National Grid
 FGDC-STD-011-2001
 For additional information
 see <http://www.fgdc.gov/usng>



1000-m GRID, US NATIONAL GRID
 NORTH AMERICAN DATUM 1983
 UTM Zone 15
 GRID ZONE DESIGNATION 15T
 100,000-m SQUARE IDENTIFICATION: VK

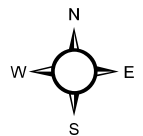
U.S. National Grid
100,000-m Square ID
VK
Grid Zone Designator
15T



The information on this map is a compilation of Ramsey County Records. THE COUNTY DOES NOT WARRANT OR GUARANTEE THE ACCURACY OF THIS DATA. The County disclaims any liability for any injuries, time delays, or expenses you may suffer if you rely in any manner on the accuracy of this data.

This map was created using the FGDC Standard for the U.S. National Grid
 FGDC-STD-011-2001
 For additional information
 see <http://www.fgdc.gov/usng>

9794	9894	9994
9793	9893	9993
9792	9892	9992

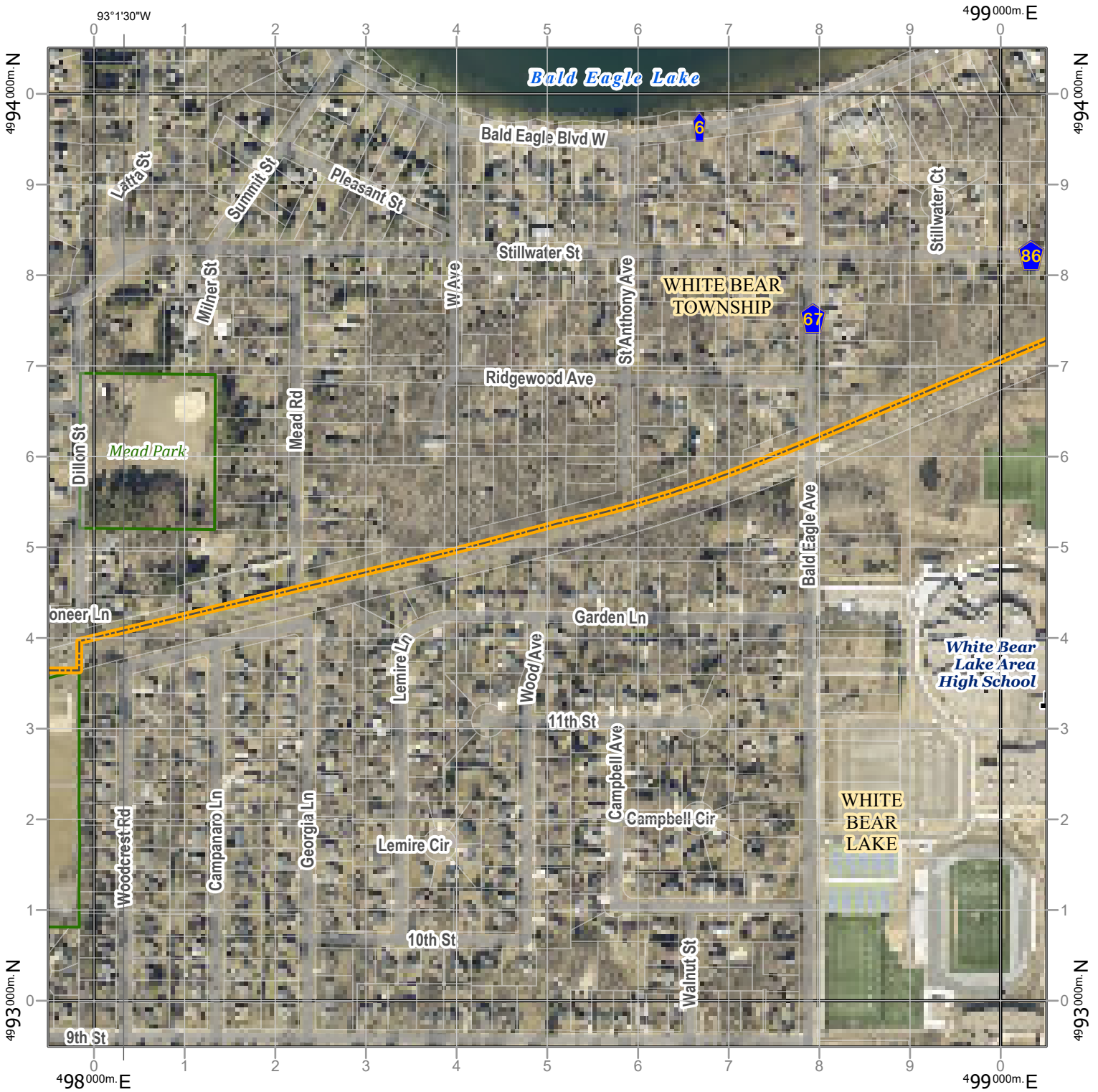


9893

Prepared by
 Ramsey County Enterprise GIS
RCGISMetaData@Co.Ramsey.MN.US

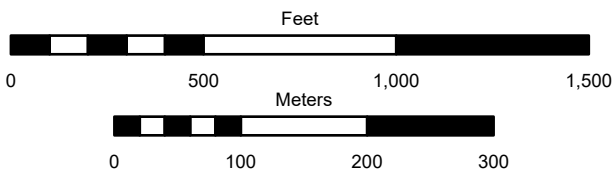
IK_DDPwGrid Standard

Date: 1/6/2025



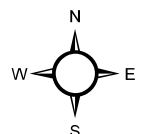
1000-m GRID, US NATIONAL GRID
 NORTH AMERICAN DATUM 1983
 UTM Zone 15
 GRID ZONE DESIGNATION 15T
 100,000-m SQUARE IDENTIFICATION: VK

U.S. National Grid
100,000-m Square ID
VK
Grid Zone Designator
15T



The information on this map is a compilation of Ramsey County Records. THE COUNTY DOES NOT WARRANT OR GUARANTEE THE ACCURACY OF THIS DATA. The County disclaims any liability for any injuries, time delays, or expenses you may suffer if you rely in any manner on the accuracy of this data.

9794	9894	9994
9793	9893	9993
9792	9892	9992



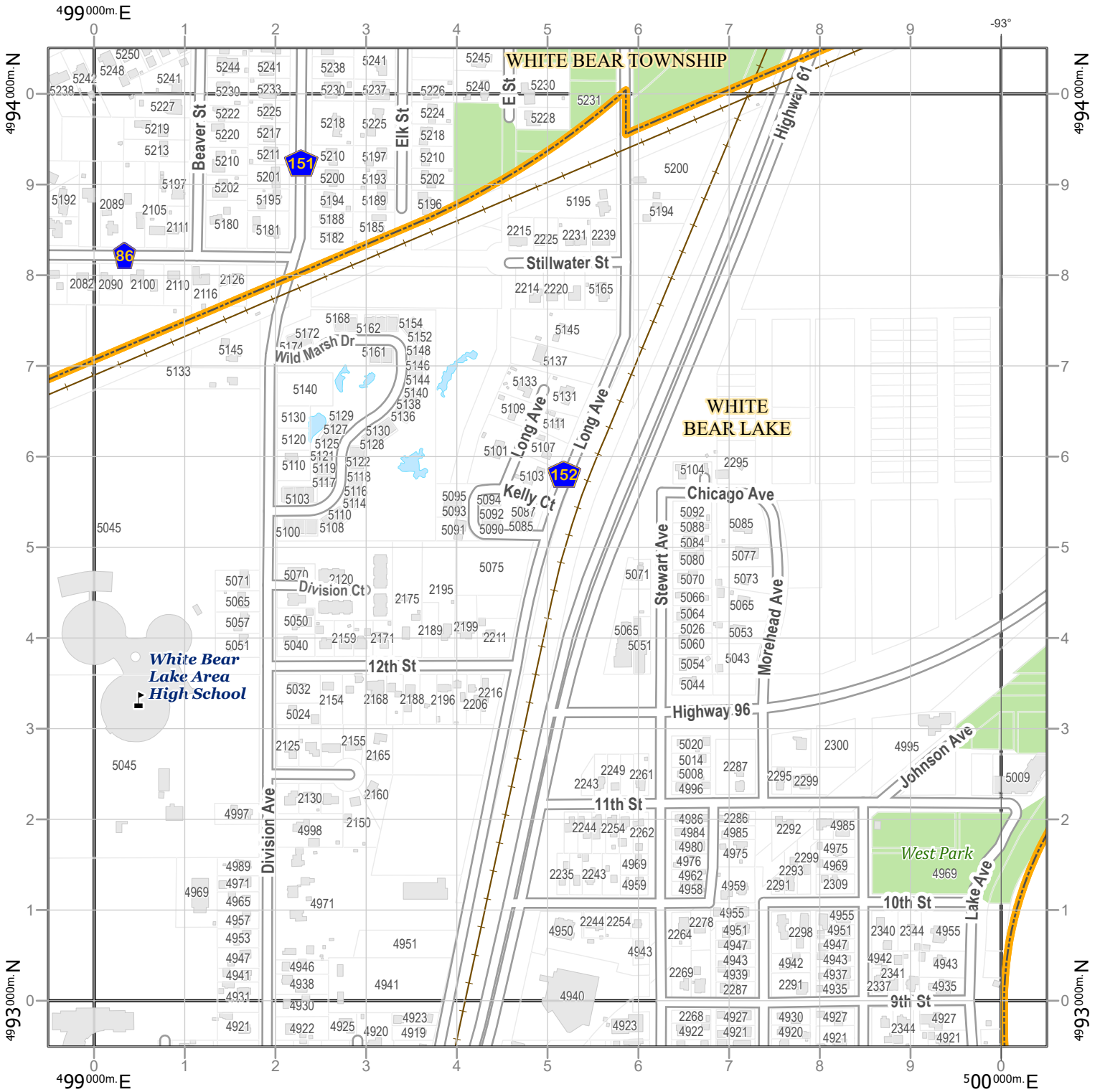
9893

Prepared by
 Ramsey County Enterprise GIS
 RCGISMetaData@Co.Ramsey.MN.US

This map was created using the FGDC Standard for the U.S. National Grid
 FGDC-STD-011-2001
 For additional information
 see <http://www.fgdc.gov/usng>

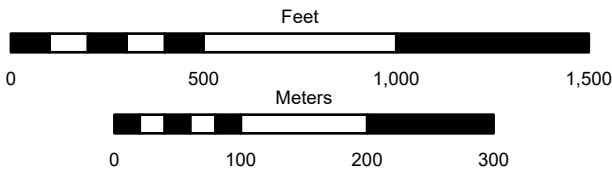
IK_DDPwGrid Aerial

Date: 1/6/2025



1000-m GRID, US NATIONAL GRID
 NORTH AMERICAN DATUM 1983
 UTM Zone 15
 GRID ZONE DESIGNATION 15T
 100,000-m SQUARE IDENTIFICATION: VK

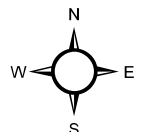
U.S. National Grid
100,000-m Square ID
VK
Grid Zone Designator
15T



The information on this map is a compilation of Ramsey County Records. THE COUNTY DOES NOT WARRANT OR GUARANTEE THE ACCURACY OF THIS DATA. The County disclaims any liability for any injuries, time delays, or expenses you may suffer if you rely in any manner on the accuracy of this data.

This map was created using the FGDC Standard for the U.S. National Grid
 FGDC-STD-011-2001
 For additional information
 see <http://www.fgdc.gov/usng>

9894	9994	0094
9893	9993	0093
9892	9992	0092

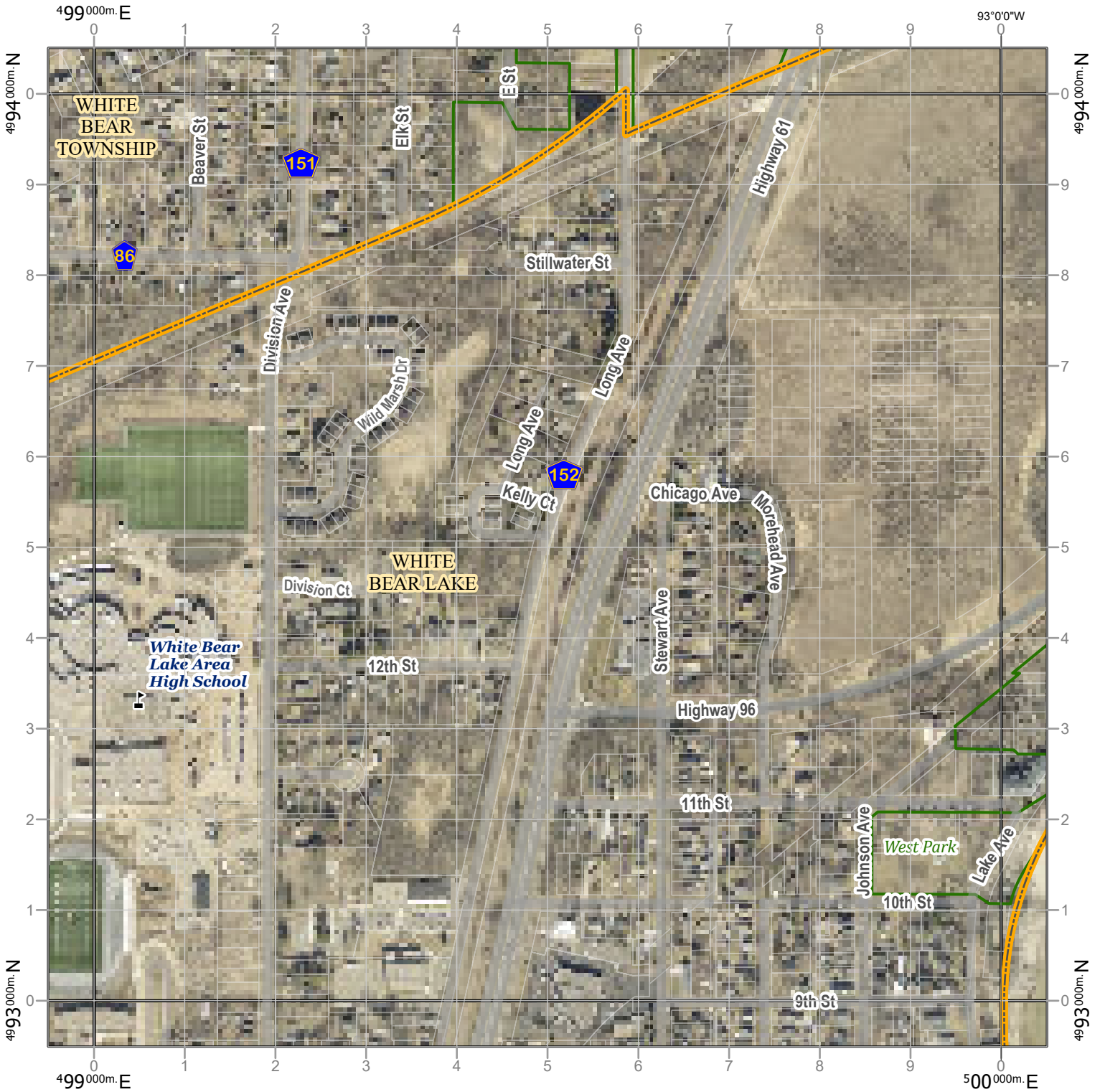


9993

Prepared by
 Ramsey County Enterprise GIS
RCGISMetaData@Co.Ramsey.MN.US

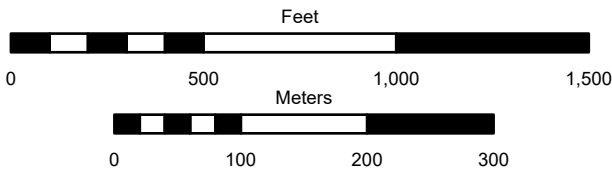
IK_DDPwGrid Standard

Date: 1/6/2025



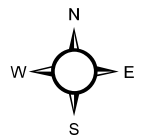
1000-m GRID, US NATIONAL GRID
 NORTH AMERICAN DATUM 1983
 UTM Zone 15
 GRID ZONE DESIGNATION 15T
 100,000-m SQUARE IDENTIFICATION: VK

U.S. National Grid
100,000-m Square ID
VK
Grid Zone Designator
15T



The information on this map is a compilation of Ramsey County Records. THE COUNTY DOES NOT WARRANT OR GUARANTEE THE ACCURACY OF THIS DATA. The County disclaims any liability for any injuries, time delays, or expenses you may suffer if you rely in any manner on the accuracy of this data.

9894	9994	0094
9893	9993	0093
9892	9992	0092



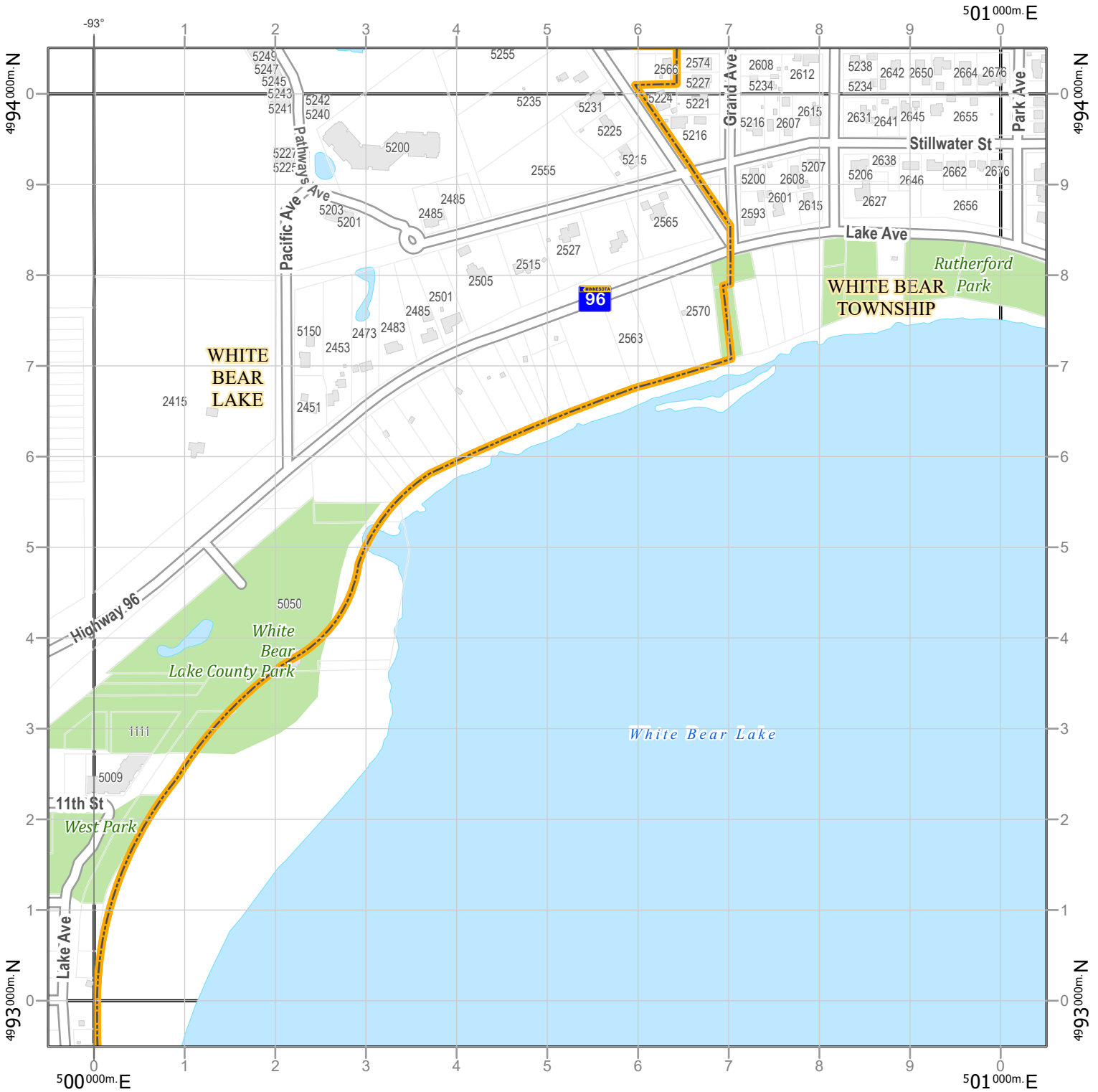
9993

Prepared by
 Ramsey County Enterprise GIS
 RCGISMetaData@Co.Ramsey.MN.US

This map was created using the FGDC Standard for the U.S. National Grid
 FGDC-STD-011-2001
 For additional information
 see <http://www.fgdc.gov/usng>

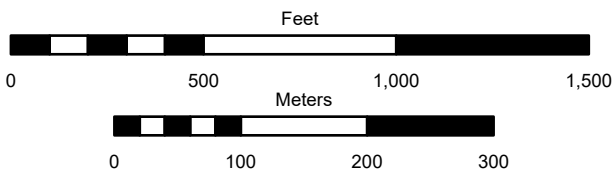
IK_DDPwGrid Aerial

Date: 1/6/2025



1000-m GRID, US NATIONAL GRID
 NORTH AMERICAN DATUM 1983
 UTM Zone 15
 GRID ZONE DESIGNATION 15T
 100,000-m SQUARE IDENTIFICATION: WK

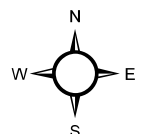
U.S. National Grid
100,000-m Square ID
WK
Grid Zone Designator
15T



The information on this map is a compilation of Ramsey County Records. THE COUNTY DOES NOT WARRANT OR GUARANTEE THE ACCURACY OF THIS DATA. The County disclaims any liability for any injuries, time delays, or expenses you may suffer if you rely in any manner on the accuracy of this data.

This map was created using the FGDC Standard for the U.S. National Grid
 FGDC-STD-011-2001
 For additional information
 see <http://www.fgdc.gov/usng>

9994	0094	0194
9993	0093	0193
9992	0092	0192



0093

Prepared by
 Ramsey County Enterprise GIS
RCGISMetaData@Co.Ramsey.MN.US

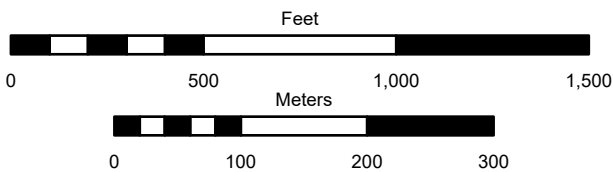
IK_DDPwGrid Standard

Date: 1/6/2025



1000-m GRID, US NATIONAL GRID
 NORTH AMERICAN DATUM 1983
 UTM Zone 15
 GRID ZONE DESIGNATION 15T
 100,000-m SQUARE IDENTIFICATION: WK


U.S. National Grid
100,000-m Square ID
WK
Grid Zone Designator
15T



The information on this map is a compilation of Ramsey County Records. THE COUNTY DOES NOT WARRANT OR GUARANTEE THE ACCURACY OF THIS DATA. The County disclaims any liability for any injuries, time delays, or expenses you may suffer if you rely in any manner on the accuracy of this data.

This map was created using the FGDC Standard for the U.S. National Grid
 FGDC-STD-011-2001
 For additional information
 see <http://www.fgdc.gov/usng>

9994	0094	0194
9993	0093	0193
9992	0092	0192

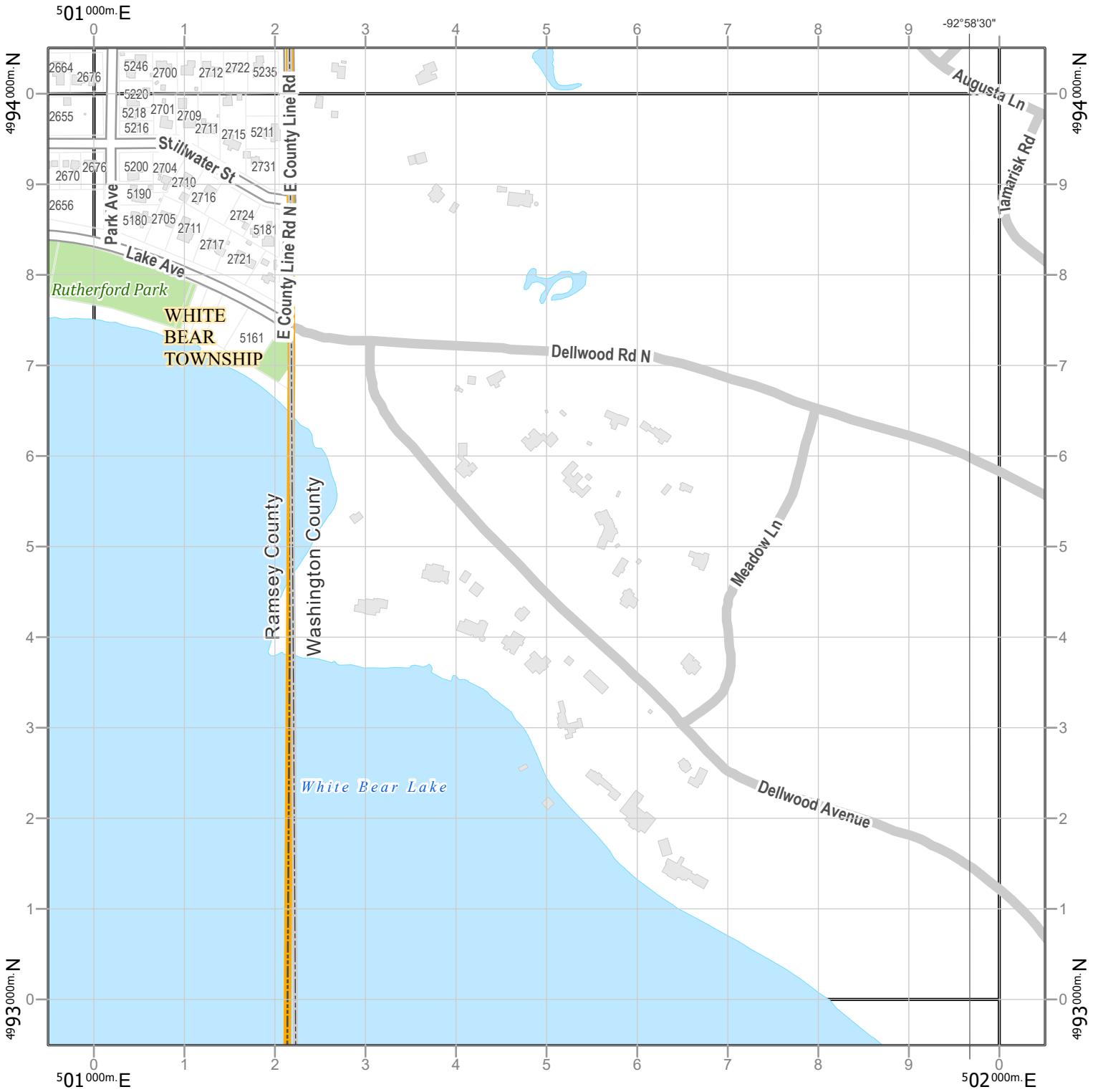


0093

Prepared by
 Ramsey County Enterprise GIS
RCGISMetaData@Co.Ramsey.MN.US

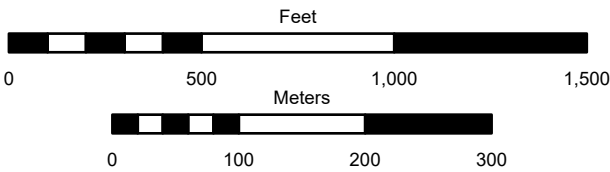
IK_DDPwGrid Aerial

Date: 1/6/2025



1000-m GRID, US NATIONAL GRID
 NORTH AMERICAN DATUM 1983
 UTM Zone 15
 GRID ZONE DESIGNATION 15T
 100,000-m SQUARE IDENTIFICATION: WK


U.S. National Grid
100,000-m Square ID
WK
Grid Zone Designator
15T



The information on this map is a compilation of Ramsey County Records. THE COUNTY DOES NOT WARRANT OR GUARANTEE THE ACCURACY OF THIS DATA. The County disclaims any liability for any injuries, time delays, or expenses you may suffer if you rely in any manner on the accuracy of this data.

This map was created using the FGDC Standard for the U.S. National Grid
 FGDC-STD-011-2001
 For additional information
 see <http://www.fgdc.gov/usng>

0094	0194	
0093	0193	
0092	0192	

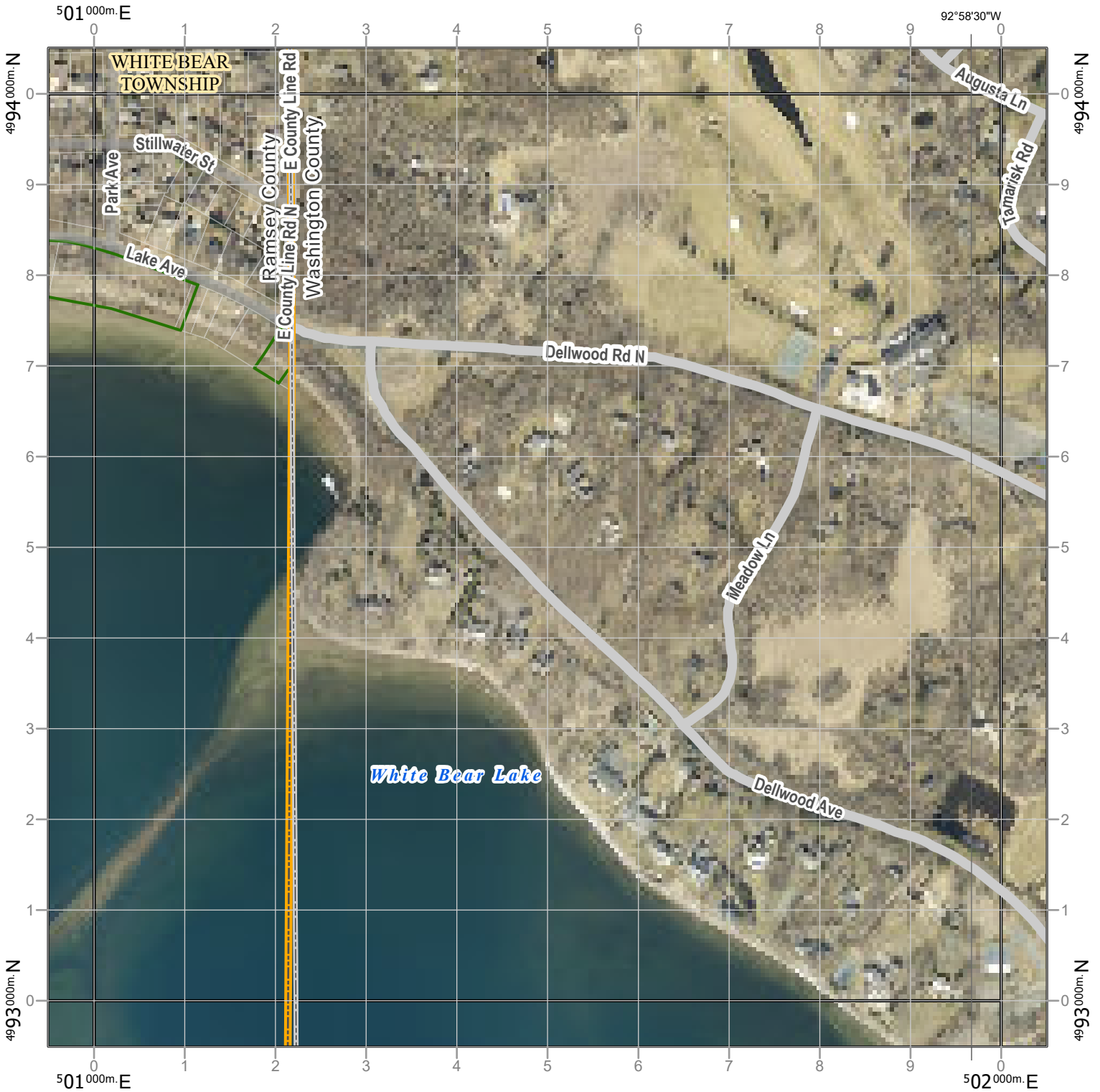


0193

Prepared by
 Ramsey County Enterprise GIS
RCGISMetaData@Co.Ramsey.MN.US

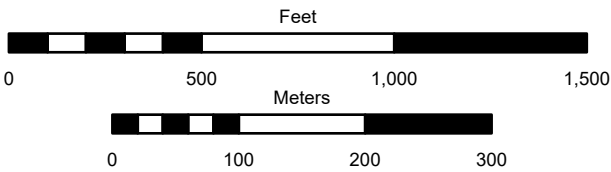
IK_DDPwGrid Standard

Date: 1/6/2025



1000-m GRID, US NATIONAL GRID
 NORTH AMERICAN DATUM 1983
 UTM Zone 15
 GRID ZONE DESIGNATION 15T
 100,000-m SQUARE IDENTIFICATION: WK

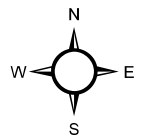
U.S. National Grid
100,000-m Square ID
WK
Grid Zone Designator
15T



The information on this map is a compilation of Ramsey County Records. THE COUNTY DOES NOT WARRANT OR GUARANTEE THE ACCURACY OF THIS DATA. The County disclaims any liability for any injuries, time delays, or expenses you may suffer if you rely in any manner on the accuracy of this data.

This map was created using the FGDC Standard for the U.S. National Grid
 FGDC-STD-011-2001
 For additional information
 see <http://www.fgdc.gov/usng>

0094	0194	
0093	0193	
0092	0192	



0193

Prepared by
 Ramsey County Enterprise GIS
RCGISMetaData@Co.Ramsey.MN.US

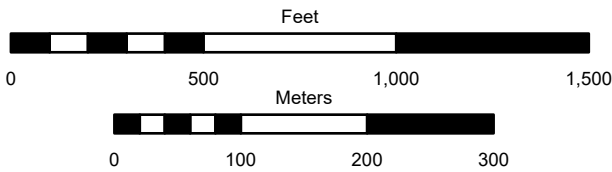
IK_DDPwGrid Aerial

Date: 1/6/2025



1000-m GRID, US NATIONAL GRID
 NORTH AMERICAN DATUM 1983
 UTM Zone 15
 GRID ZONE DESIGNATION 15T
 100,000-m SQUARE IDENTIFICATION: VK

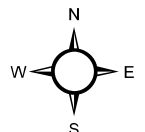
U.S. National Grid
100,000-m Square ID
VK
Grid Zone Designator
15T



The information on this map is a compilation of Ramsey County Records. THE COUNTY DOES NOT WARRANT OR GUARANTEE THE ACCURACY OF THIS DATA. The County disclaims any liability for any injuries, time delays, or expenses you may suffer if you rely in any manner on the accuracy of this data.

This map was created using the FGDC Standard for the U.S. National Grid
 FGDC-STD-011-2001
 For additional information
 see <http://www.fgdc.gov/usng>

9393	9493	9593
9392	9492	9592
9391	9491	9591



9492

Prepared by
 Ramsey County Enterprise GIS
 RCGISMetaData@Co.Ramsey.MN.US

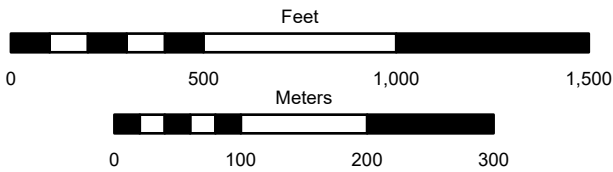
IK_DDPwGrid Standard

Date: 1/6/2025



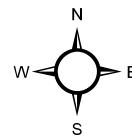
1000-m GRID, US NATIONAL GRID
 NORTH AMERICAN DATUM 1983
 UTM Zone 15
 GRID ZONE DESIGNATION 15T
 100,000-m SQUARE IDENTIFICATION: VK

U.S. National Grid
100,000-m Square ID
VK
Grid Zone Designator
15T



The information on this map is a compilation of Ramsey County Records. THE COUNTY DOES NOT WARRANT OR GUARANTEE THE ACCURACY OF THIS DATA. The County disclaims any liability for any injuries, time delays, or expenses you may suffer if you rely in any manner on the accuracy of this data.

9393	9493	9593
9392	9492	9592
9391	9491	9591



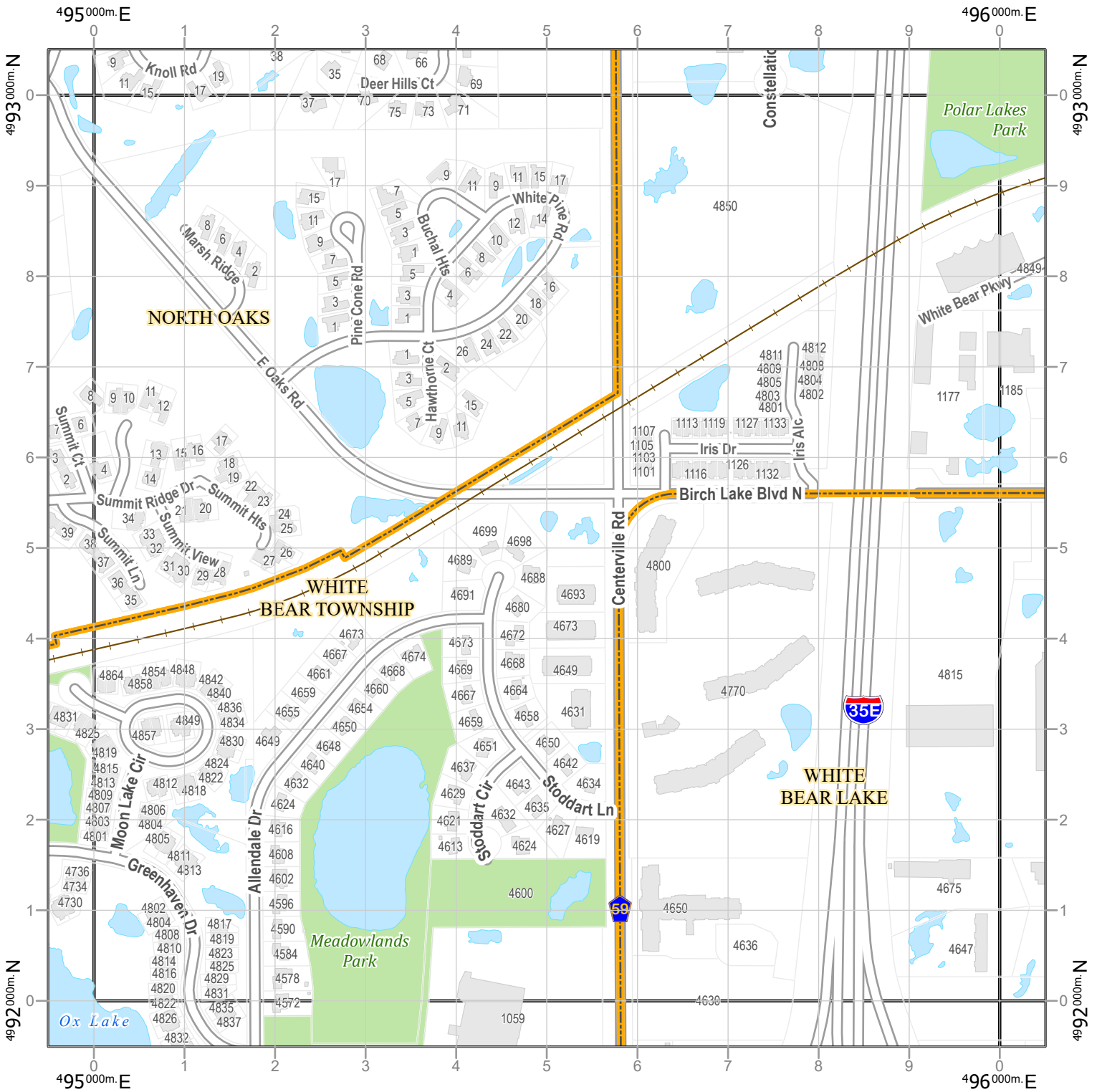
9492

Prepared by
 Ramsey County Enterprise GIS
 RCGISMetaData@Co.Ramsey.MN.US

This map was created using the FGDC Standard for the U.S. National Grid
 FGDC-STD-011-2001
 For additional information
 see <http://www.fgdc.gov/usng>

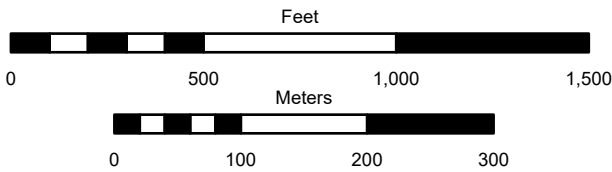
IK_DDPwGrid Aerial

Date: 1/6/2025



1000-m GRID, US NATIONAL GRID
 NORTH AMERICAN DATUM 1983
 UTM Zone 15
 GRID ZONE DESIGNATION 15T
 100,000-m SQUARE IDENTIFICATION: VK

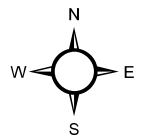
U.S. National Grid
100,000-m Square ID
VK
Grid Zone Designator
15T



The information on this map is a compilation of Ramsey County Records. THE COUNTY DOES NOT WARRANT OR GUARANTEE THE ACCURACY OF THIS DATA. The County disclaims any liability for any injuries, time delays, or expenses you may suffer if you rely in any manner on the accuracy of this data.

This map was created using the FGDC Standard for the U.S. National Grid
 FGDC-STD-011-2001
 For additional information
 see <http://www.fgdc.gov/usng>

9493	9593	9693
9492	9592	9692
9491	9591	9691



9592

Prepared by
 Ramsey County Enterprise GIS
RCGISMetaData@Co.Ramsey.MN.US

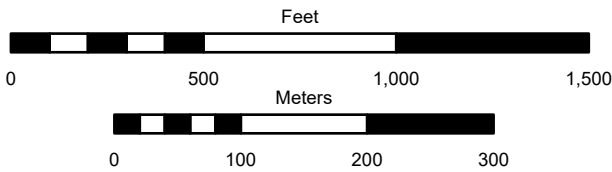
IK_DDPwGrid Standard

Date: 1/6/2025



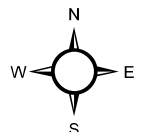
1000-m GRID, US NATIONAL GRID
 NORTH AMERICAN DATUM 1983
 UTM Zone 15
 GRID ZONE DESIGNATION 15T
 100,000-m SQUARE IDENTIFICATION: VK

U.S. National Grid
100,000-m Square ID
VK
Grid Zone Designator
15T



The information on this map is a compilation of Ramsey County Records. THE COUNTY DOES NOT WARRANT OR GUARANTEE THE ACCURACY OF THIS DATA. The County disclaims any liability for any injuries, time delays, or expenses you may suffer if you rely in any manner on the accuracy of this data.

9493	9593	9693
9492	9592	9692
9491	9591	9691



9592

Prepared by
 Ramsey County Enterprise GIS
 RCGISMetaData@Co.Ramsey.MN.US

This map was created using the FGDC Standard for the U.S. National Grid
 FGDC-STD-011-2001
 For additional information
 see <http://www.fgdc.gov/usng>

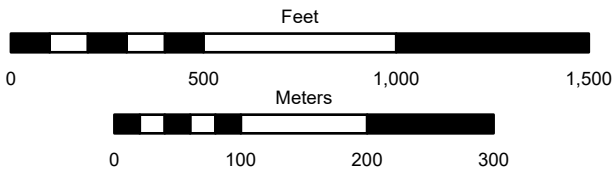
IK_DDPwGrid Aerial

Date: 1/6/2025



1000-m GRID, US NATIONAL GRID
 NORTH AMERICAN DATUM 1983
 UTM Zone 15
 GRID ZONE DESIGNATION 15T
 100,000-m SQUARE IDENTIFICATION: VK

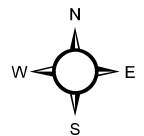
U.S. National Grid
100,000-m Square ID
VK
Grid Zone Designator
15T



The information on this map is a compilation of Ramsey County Records. THE COUNTY DOES NOT WARRANT OR GUARANTEE THE ACCURACY OF THIS DATA. The County disclaims any liability for any injuries, time delays, or expenses you may suffer if you rely in any manner on the accuracy of this data.

This map was created using the FGDC Standard for the U.S. National Grid
 FGDC-STD-011-2001
 For additional information
 see <http://www.fgdc.gov/usng>

9593	9693	9793
9592	9692	9792
9591	9691	9791



9692

Prepared by
 Ramsey County Enterprise GIS
RCGISMetaData@Co.Ramsey.MN.US

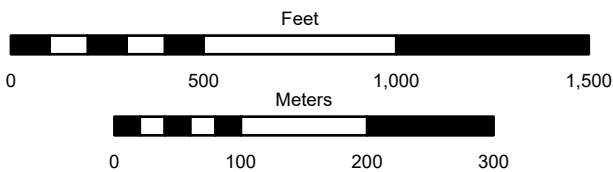
IK_DDPwGrid Standard

Date: 1/6/2025



1000-m GRID, US NATIONAL GRID
 NORTH AMERICAN DATUM 1983
 UTM Zone 15
 GRID ZONE DESIGNATION 15T
 100,000-m SQUARE IDENTIFICATION: VK

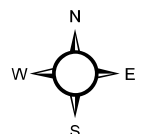
U.S. National Grid
100,000-m Square ID
VK
Grid Zone Designator
15T



The information on this map is a compilation of Ramsey County Records. THE COUNTY DOES NOT WARRANT OR GUARANTEE THE ACCURACY OF THIS DATA. The County disclaims any liability for any injuries, time delays, or expenses you may suffer if you rely in any manner on the accuracy of this data.

This map was created using the FGDC Standard for the U.S. National Grid
 FGDC-STD-011-2001
 For additional information
 see <http://www.fgdc.gov/usng>

9593	9693	9793
9592	9692	9792
9591	9691	9791

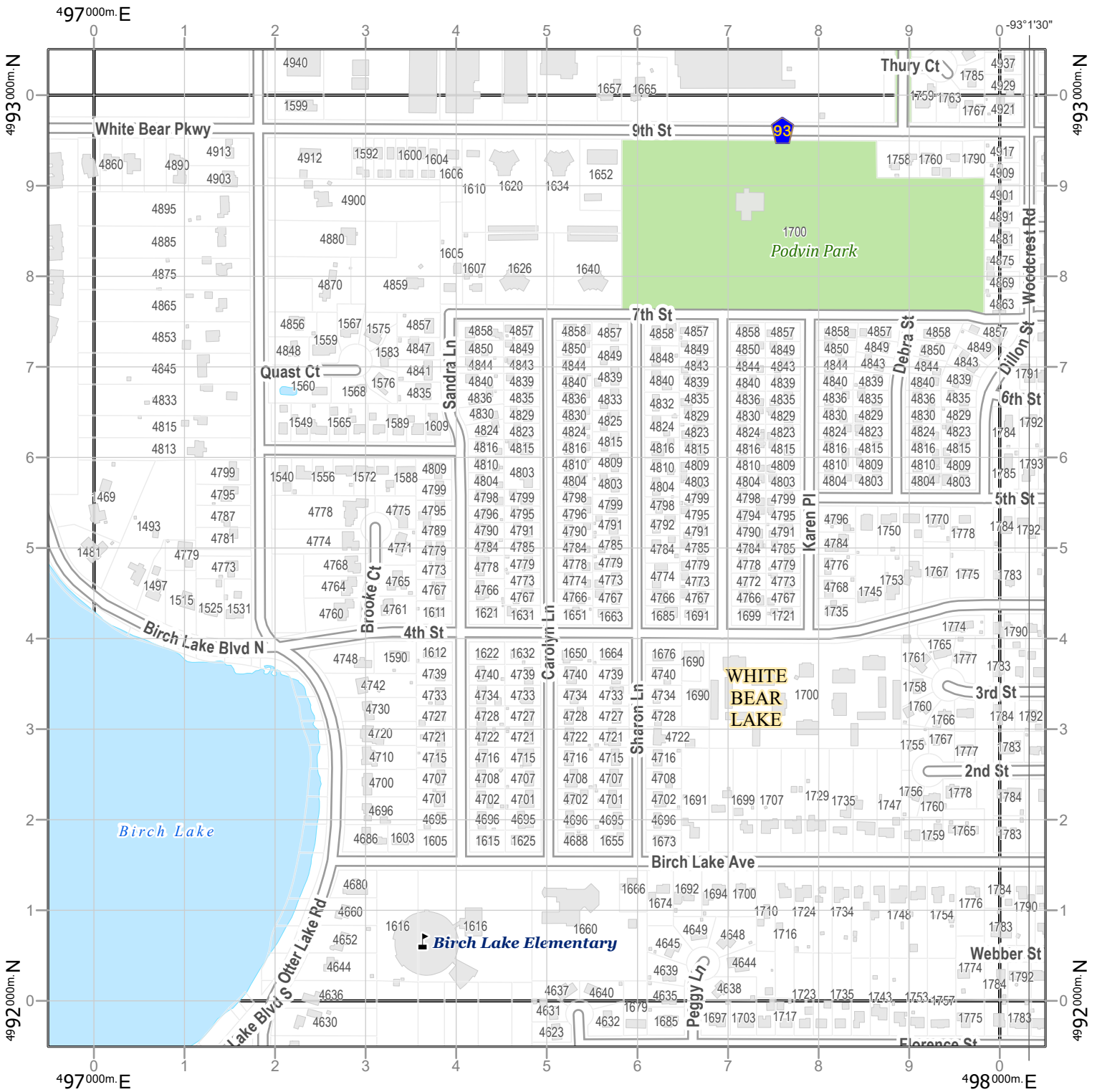


9692

Prepared by
 Ramsey County Enterprise GIS
RCGISMetaData@Co.Ramsey.MN.US

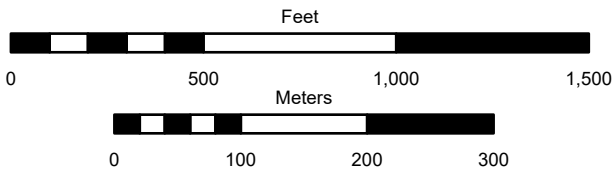
IK_DDPwGrid Aerial

Date: 1/6/2025



1000-m GRID, US NATIONAL GRID
 NORTH AMERICAN DATUM 1983
 UTM Zone 15
 GRID ZONE DESIGNATION 15T
 100,000-m SQUARE IDENTIFICATION: VK

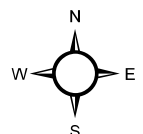
U.S. National Grid
100,000-m Square ID
VK
Grid Zone Designator
15T



The information on this map is a compilation of Ramsey County Records. THE COUNTY DOES NOT WARRANT OR GUARANTEE THE ACCURACY OF THIS DATA. The County disclaims any liability for any injuries, time delays, or expenses you may suffer if you rely in any manner on the accuracy of this data.

This map was created using the FGDC Standard for the U.S. National Grid
 FGDC-STD-011-2001
 For additional information
 see <http://www.fgdc.gov/usng>

9693	9793	9893
9692	9792	9892
9691	9791	9891



9792

Prepared by
 Ramsey County Enterprise GIS
RCGISMetaData@Co.Ramsey.MN.US

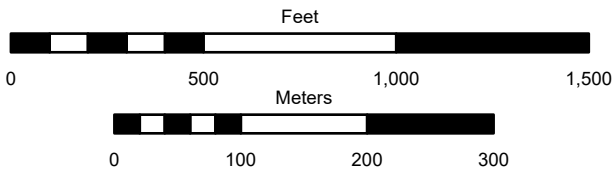
IK_DDPwGrid Standard

Date: 1/6/2025



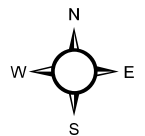
1000-m GRID, US NATIONAL GRID
 NORTH AMERICAN DATUM 1983
 UTM Zone 15
 GRID ZONE DESIGNATION 15T
 100,000-m SQUARE IDENTIFICATION: VK

U.S. National Grid
100,000-m Square ID
VK
Grid Zone Designator
15T



The information on this map is a compilation of Ramsey County Records. THE COUNTY DOES NOT WARRANT OR GUARANTEE THE ACCURACY OF THIS DATA. The County disclaims any liability for any injuries, time delays, or expenses you may suffer if you rely in any manner on the accuracy of this data.

9693	9793	9893
9692	9792	9892
9691	9791	9891



9792

Prepared by
 Ramsey County Enterprise GIS
 RCGISMetaData@Co.Ramsey.MN.US

This map was created using the FGDC Standard for the U.S. National Grid
 FGDC-STD-011-2001
 For additional information
 see <http://www.fgdc.gov/usng>

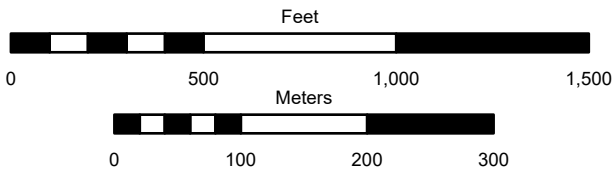
IK_DDPwGrid Aerial

Date: 1/6/2025



1000-m GRID, US NATIONAL GRID
 NORTH AMERICAN DATUM 1983
 UTM Zone 15
 GRID ZONE DESIGNATION 15T
 100,000-m SQUARE IDENTIFICATION: VK

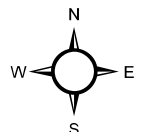
U.S. National Grid
100,000-m Square ID
VK
Grid Zone Designator
15T



The information on this map is a compilation of Ramsey County Records. THE COUNTY DOES NOT WARRANT OR GUARANTEE THE ACCURACY OF THIS DATA. The County disclaims any liability for any injuries, time delays, or expenses you may suffer if you rely in any manner on the accuracy of this data.

This map was created using the FGDC Standard for the U.S. National Grid
 FGDC-STD-011-2001
 For additional information
 see <http://www.fgdc.gov/usng>

9893	9993	0093
9892	9992	0092
9891	9991	0091



9992

Prepared by
 Ramsey County Enterprise GIS
RCGISMetaData@Co.Ramsey.MN.US

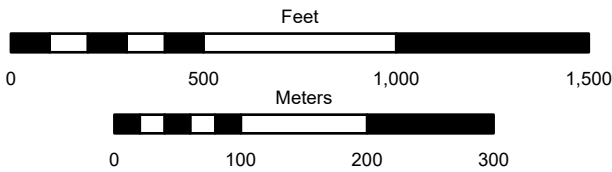
IK_DDPwGrid Standard

Date: 1/6/2025



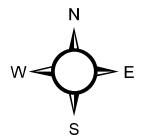
1000-m GRID, US NATIONAL GRID
 NORTH AMERICAN DATUM 1983
 UTM Zone 15
 GRID ZONE DESIGNATION 15T
 100,000-m SQUARE IDENTIFICATION: VK

U.S. National Grid
100,000-m Square ID
VK
Grid Zone Designator
15T



The information on this map is a compilation of Ramsey County Records. THE COUNTY DOES NOT WARRANT OR GUARANTEE THE ACCURACY OF THIS DATA. The County disclaims any liability for any injuries, time delays, or expenses you may suffer if you rely in any manner on the accuracy of this data.

9893	9993	0093
9892	9992	0092
9891	9991	0091



9992

Prepared by
 Ramsey County Enterprise GIS
 RCGISMetaData@Co.Ramsey.MN.US

This map was created using the FGDC Standard for the U.S. National Grid
 FGDC-STD-011-2001
 For additional information
 see <http://www.fgdc.gov/usng>

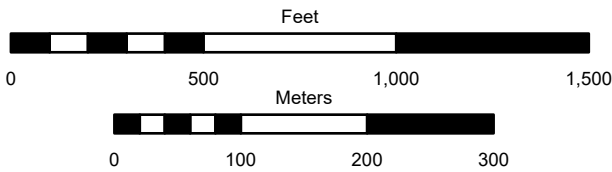
IK_DDPwGrid Aerial

Date: 1/6/2025



1000-m GRID, US NATIONAL GRID
 NORTH AMERICAN DATUM 1983
 UTM Zone 15
 GRID ZONE DESIGNATION 15T
 100,000-m SQUARE IDENTIFICATION: WK

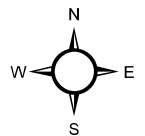
U.S. National Grid
100,000-m Square ID
WK
Grid Zone Designator
15T



The information on this map is a compilation of Ramsey County Records. THE COUNTY DOES NOT WARRANT OR GUARANTEE THE ACCURACY OF THIS DATA. The County disclaims any liability for any injuries, time delays, or expenses you may suffer if you rely in any manner on the accuracy of this data.

This map was created using the FGDC Standard for the U.S. National Grid
 FGDC-STD-011-2001
 For additional information
 see <http://www.fgdc.gov/usng>

9993	0093	0193
9992	0092	0192
9991	0091	0191



0092

Prepared by
 Ramsey County Enterprise GIS
RCGISMetaData@Co.Ramsey.MN.US

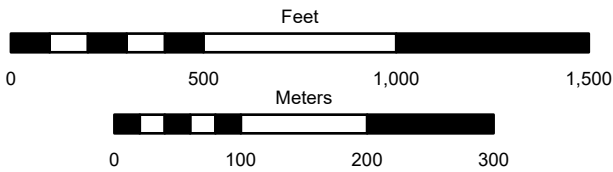
IK_DDPwGrid Standard

Date: 1/6/2025



1000-m GRID, US NATIONAL GRID
 NORTH AMERICAN DATUM 1983
 UTM Zone 15
 GRID ZONE DESIGNATION 15T
 100,000-m SQUARE IDENTIFICATION: WK

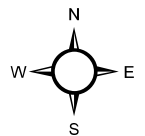
U.S. National Grid
100,000-m Square ID
WK
Grid Zone Designator
15T



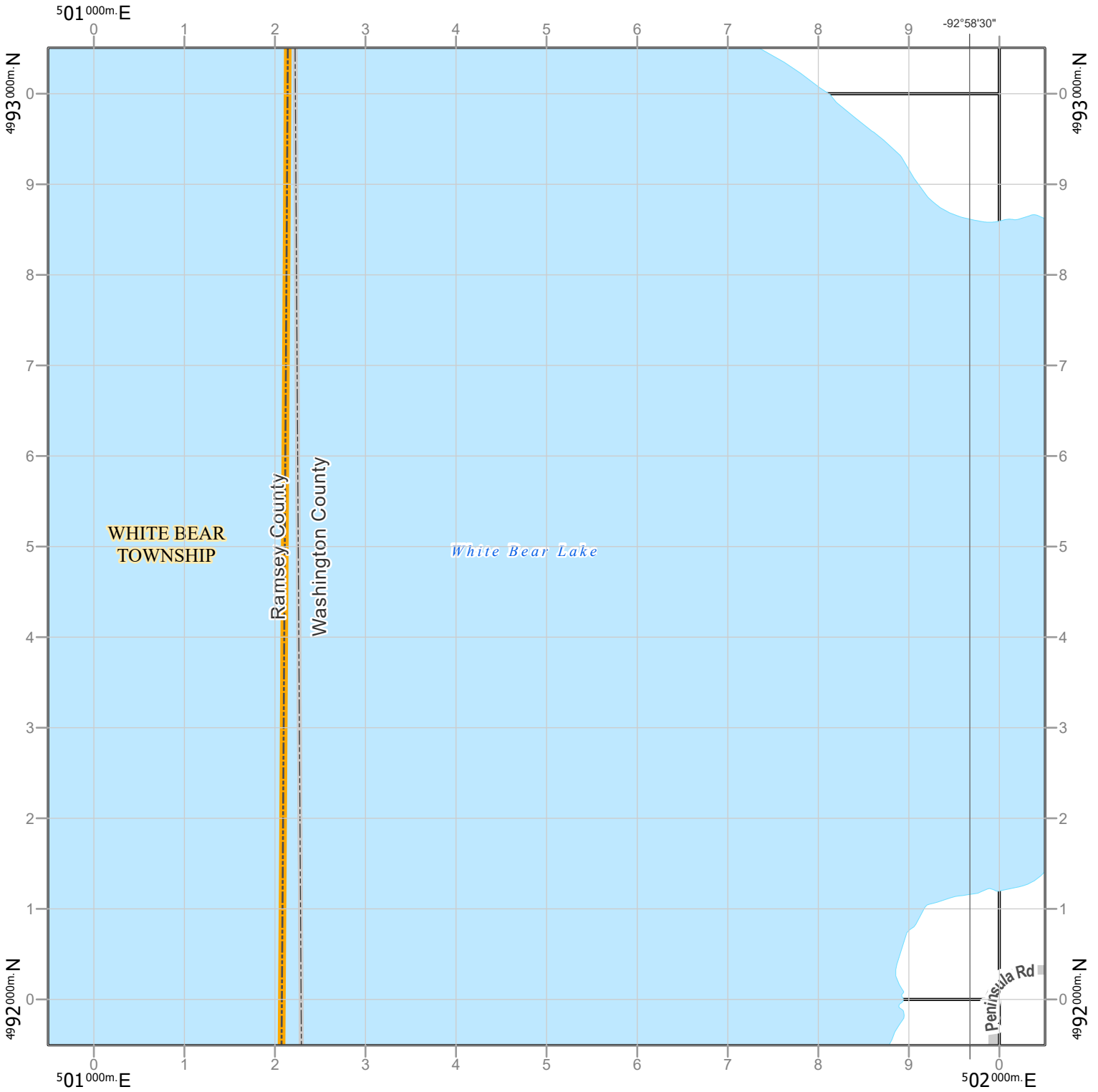
The information on this map is a compilation of Ramsey County Records. THE COUNTY DOES NOT WARRANT OR GUARANTEE THE ACCURACY OF THIS DATA. The County disclaims any liability for any injuries, time delays, or expenses you may suffer if you rely in any manner on the accuracy of this data.

This map was created using the FGDC Standard for the U.S. National Grid
 FGDC-STD-011-2001
 For additional information
 see <http://www.fgdc.gov/usng>

9993	0093	0193
9992	0092	0192
9991	0091	0191

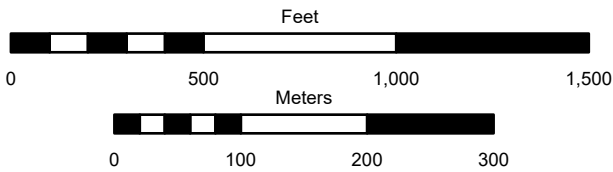


0092



1000-m GRID, US NATIONAL GRID
 NORTH AMERICAN DATUM 1983
 UTM Zone 15
 GRID ZONE DESIGNATION 15T
 100,000-m SQUARE IDENTIFICATION: WK

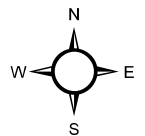
U.S. National Grid
100,000-m Square ID
WK
Grid Zone Designator
15T



The information on this map is a compilation of Ramsey County Records. THE COUNTY DOES NOT WARRANT OR GUARANTEE THE ACCURACY OF THIS DATA. The County disclaims any liability for any injuries, time delays, or expenses you may suffer if you rely in any manner on the accuracy of this data.

This map was created using the FGDC Standard for the U.S. National Grid
 FGDC-STD-011-2001
 For additional information
 see <http://www.fgdc.gov/usng>

0093	0193	
0092	0192	
0091	0191	

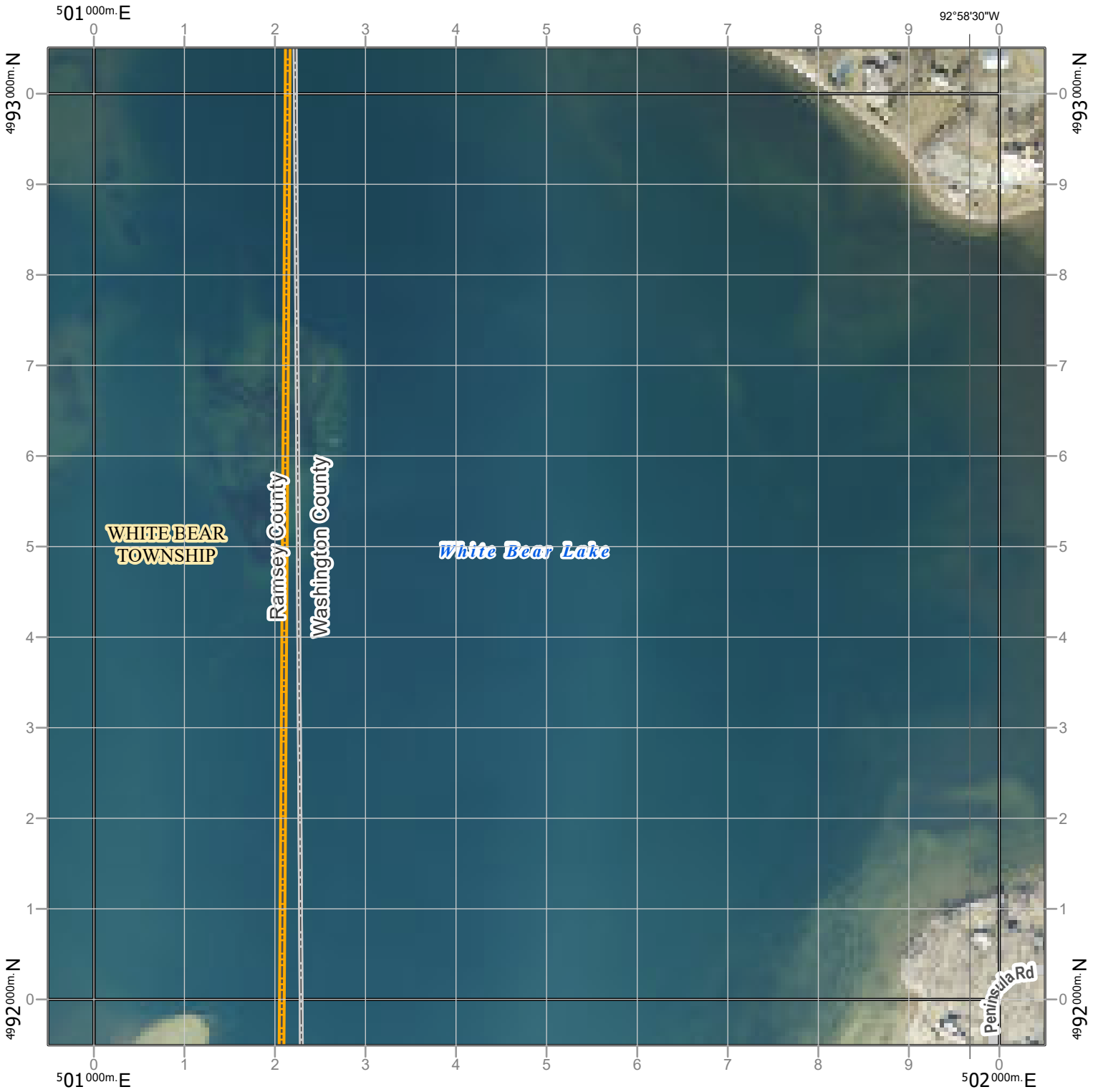


0192

Prepared by
 Ramsey County Enterprise GIS
RCGISMetaData@Co.Ramsey.MN.US

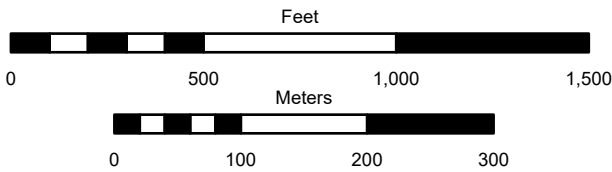
IK_DDPwGrid Standard

Date: 1/6/2025




1000-m GRID, US NATIONAL GRID
 NORTH AMERICAN DATUM 1983
 UTM Zone 15
 GRID ZONE DESIGNATION 15T
 100,000-m SQUARE IDENTIFICATION: WK

U.S. National Grid
100,000-m Square ID
WK
Grid Zone Designator
15T



The information on this map is a compilation of Ramsey County Records. THE COUNTY DOES NOT WARRANT OR GUARANTEE THE ACCURACY OF THIS DATA. The County disclaims any liability for any injuries, time delays, or expenses you may suffer if you rely in any manner on the accuracy of this data.

0093	0193	
0092	0192	
0091	0191	



0192

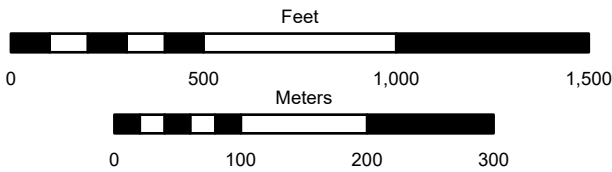
Prepared by
 Ramsey County Enterprise GIS
 RCGISMetaData@Co.Ramsey.MN.US

This map was created using the FGDC Standard for the U.S. National Grid
 FGDC-STD-011-2001
 For additional information
 see <http://www.fgdc.gov/usng>



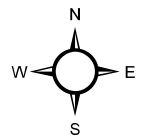
1000-m GRID, US NATIONAL GRID
 NORTH AMERICAN DATUM 1983
 UTM Zone 15
 GRID ZONE DESIGNATION 15T
 100,000-m SQUARE IDENTIFICATION: VK

U.S. National Grid
100,000-m Square ID
VK
Grid Zone Designator
15T



The information on this map is a compilation of Ramsey County Records. THE COUNTY DOES NOT WARRANT OR GUARANTEE THE ACCURACY OF THIS DATA. The County disclaims any liability for any injuries, time delays, or expenses you may suffer if you rely in any manner on the accuracy of this data.

9292	9392	9492
9291	9391	9491
9290	9390	9490



9391

Prepared by
 Ramsey County Enterprise GIS
 RCGISMetaData@Co.Ramsey.MN.US

This map was created using the FGDC Standard for the U.S. National Grid
 FGDC-STD-011-2001
 For additional information
 see <http://www.fgdc.gov/usng>

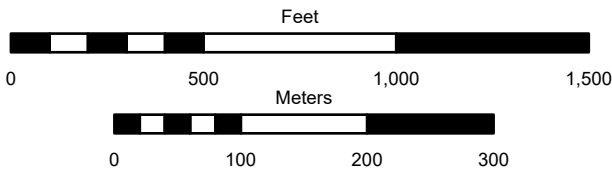
IK_DDPwGrid Standard

Date: 1/6/2025



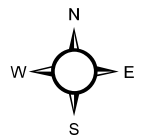
1000-m GRID, US NATIONAL GRID
 NORTH AMERICAN DATUM 1983
 UTM Zone 15
 GRID ZONE DESIGNATION 15T
 100,000-m SQUARE IDENTIFICATION: VK

U.S. National Grid
100,000-m Square ID
VK
Grid Zone Designator
15T



The information on this map is a compilation of Ramsey County Records. THE COUNTY DOES NOT WARRANT OR GUARANTEE THE ACCURACY OF THIS DATA. The County disclaims any liability for any injuries, time delays, or expenses you may suffer if you rely in any manner on the accuracy of this data.

9292	9392	9492
9291	9391	9491
9290	9390	9490



9391

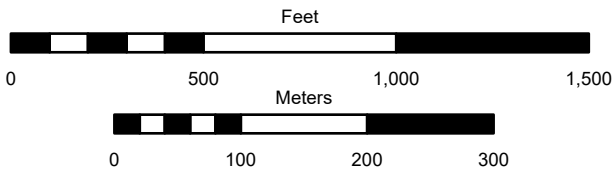
Prepared by
 Ramsey County Enterprise GIS
 RCGISMetaData@Co.Ramsey.MN.US

This map was created using the FGDC Standard for the U.S. National Grid
 FGDC-STD-011-2001
 For additional information
 see <http://www.fgdc.gov/usng>



1000-m GRID, US NATIONAL GRID
 NORTH AMERICAN DATUM 1983
 UTM Zone 15
 GRID ZONE DESIGNATION 15T
 100,000-m SQUARE IDENTIFICATION: VK

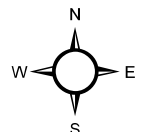
U.S. National Grid
100,000-m Square ID
VK
Grid Zone Designator
15T



The information on this map is a compilation of Ramsey County Records. THE COUNTY DOES NOT WARRANT OR GUARANTEE THE ACCURACY OF THIS DATA. The County disclaims any liability for any injuries, time delays, or expenses you may suffer if you rely in any manner on the accuracy of this data.

This map was created using the FGDC Standard for the U.S. National Grid
 FGDC-STD-011-2001
 For additional information
 see <http://www.fgdc.gov/usng>

9392	9492	9592
9391	9491	9591
9390	9490	9590



9491

Prepared by
 Ramsey County Enterprise GIS
RCGISMetaData@Co.Ramsey.MN.US

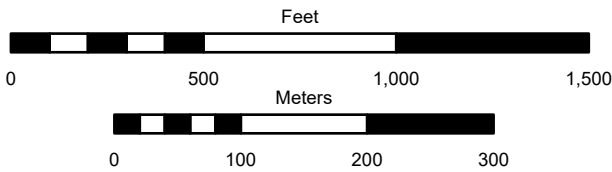
IK_DDPwGrid Standard

Date: 1/6/2025



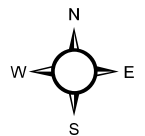
1000-m GRID, US NATIONAL GRID
 NORTH AMERICAN DATUM 1983
 UTM Zone 15
 GRID ZONE DESIGNATION 15T
 100,000-m SQUARE IDENTIFICATION: VK

U.S. National Grid
100,000-m Square ID
VK
Grid Zone Designator
15T



The information on this map is a compilation of Ramsey County Records. THE COUNTY DOES NOT WARRANT OR GUARANTEE THE ACCURACY OF THIS DATA. The County disclaims any liability for any injuries, time delays, or expenses you may suffer if you rely in any manner on the accuracy of this data.

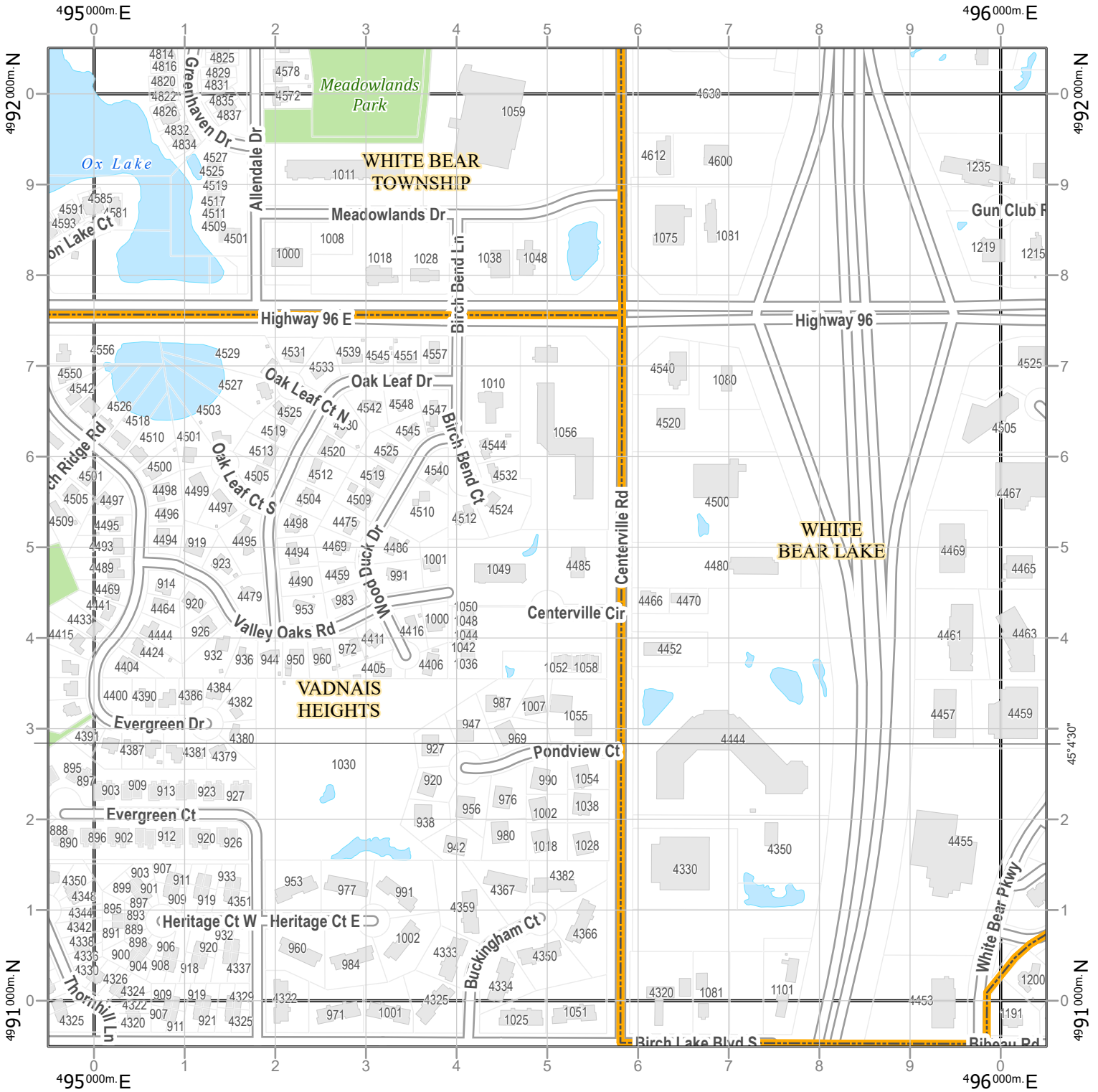
9392	9492	9592
9391	9491	9591
9390	9490	9590



9491

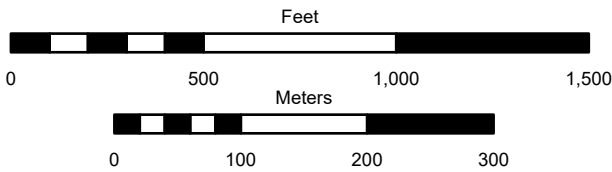
Prepared by
 Ramsey County Enterprise GIS
 RCGISMetaData@Co.Ramsey.MN.US

This map was created using the FGDC Standard for the U.S. National Grid
 FGDC-STD-011-2001
 For additional information
 see <http://www.fgdc.gov/usng>



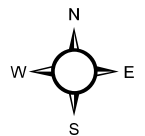
1000-m GRID, US NATIONAL GRID
 NORTH AMERICAN DATUM 1983
 UTM Zone 15
 GRID ZONE DESIGNATION 15T
 100,000-m SQUARE IDENTIFICATION: VK

U.S. National Grid
100,000-m Square ID
VK
Grid Zone Designator
15T



The information on this map is a compilation of Ramsey County Records. THE COUNTY DOES NOT WARRANT OR GUARANTEE THE ACCURACY OF THIS DATA. The County disclaims any liability for any injuries, time delays, or expenses you may suffer if you rely in any manner on the accuracy of this data.

9492	9592	9692
9491	9591	9691
9490	9590	9690



9591

Prepared by
 Ramsey County Enterprise GIS
 RCGISMetaData@Co.Ramsey.MN.US

This map was created using the FGDC Standard for the U.S. National Grid
 FGDC-STD-011-2001
 For additional information
 see <http://www.fgdc.gov/usng>

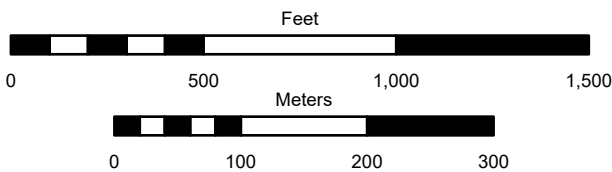
IK_DDPwGrid Standard

Date: 1/6/2025



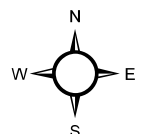
1000-m GRID, US NATIONAL GRID
 NORTH AMERICAN DATUM 1983
 UTM Zone 15
 GRID ZONE DESIGNATION 15T
 100,000-m SQUARE IDENTIFICATION: VK

U.S. National Grid
100,000-m Square ID
VK
Grid Zone Designator
15T



The information on this map is a compilation of Ramsey County Records. THE COUNTY DOES NOT WARRANT OR GUARANTEE THE ACCURACY OF THIS DATA. The County disclaims any liability for any injuries, time delays, or expenses you may suffer if you rely in any manner on the accuracy of this data.

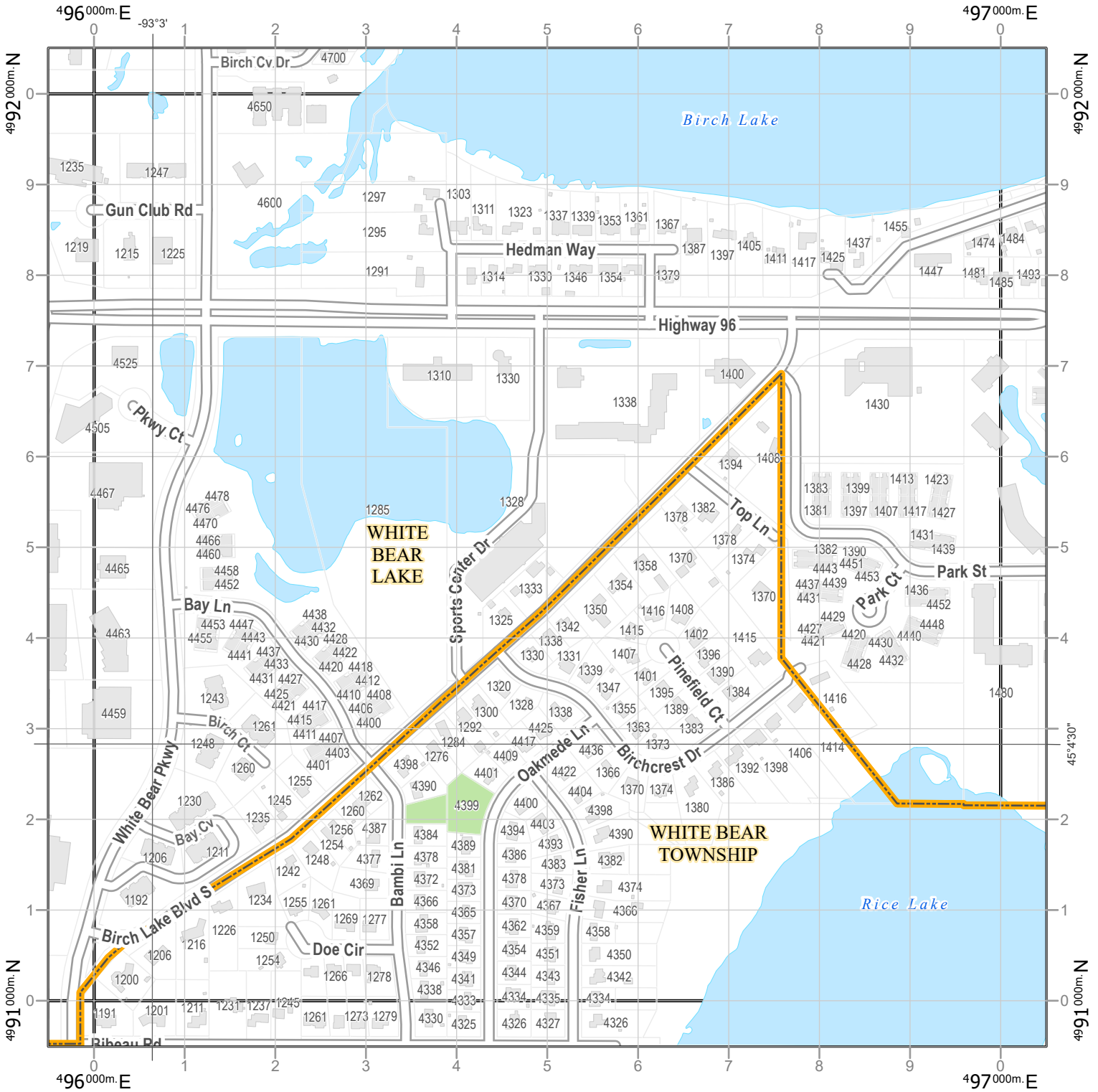
9492	9592	9692
9491	9591	9691
9490	9590	9690



9591

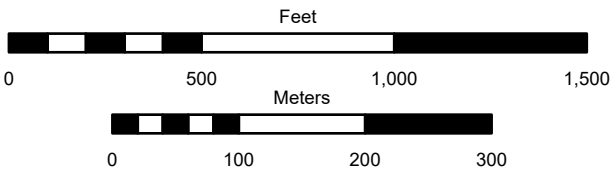
Prepared by
 Ramsey County Enterprise GIS
 RCGISMetaData@Co.Ramsey.MN.US

This map was created using the FGDC Standard for the U.S. National Grid
 FGDC-STD-011-2001
 For additional information
 see <http://www.fgdc.gov/usng>



1000-m GRID, US NATIONAL GRID
 NORTH AMERICAN DATUM 1983
 UTM Zone 15
 GRID ZONE DESIGNATION 15T
 100,000-m SQUARE IDENTIFICATION: VK

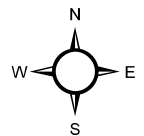
U.S. National Grid
100,000-m Square ID
VK
Grid Zone Designator
15T



The information on this map is a compilation of Ramsey County Records. THE COUNTY DOES NOT WARRANT OR GUARANTEE THE ACCURACY OF THIS DATA. The County disclaims any liability for any injuries, time delays, or expenses you may suffer if you rely in any manner on the accuracy of this data.

This map was created using the FGDC Standard for the U.S. National Grid
 FGDC-STD-011-2001
 For additional information
 see <http://www.fgdc.gov/usng>

9592	9692	9792
9591	9691	9791
9590	9690	9790



9691

Prepared by
 Ramsey County Enterprise GIS
RCGISMetaData@Co.Ramsey.MN.US

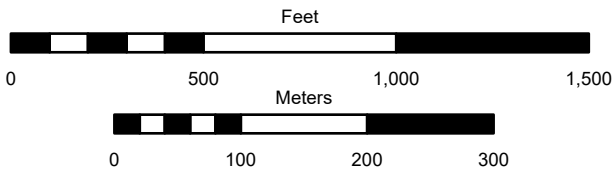
IK_DDPwGrid Standard

Date: 1/6/2025



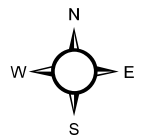
1000-m GRID, US NATIONAL GRID
 NORTH AMERICAN DATUM 1983
 UTM Zone 15
 GRID ZONE DESIGNATION 15T
 100,000-m SQUARE IDENTIFICATION: VK

U.S. National Grid
100,000-m Square ID
VK
Grid Zone Designator
15T



The information on this map is a compilation of Ramsey County Records. THE COUNTY DOES NOT WARRANT OR GUARANTEE THE ACCURACY OF THIS DATA. The County disclaims any liability for any injuries, time delays, or expenses you may suffer if you rely in any manner on the accuracy of this data.

9592	9692	9792
9591	9691	9791
9590	9690	9790



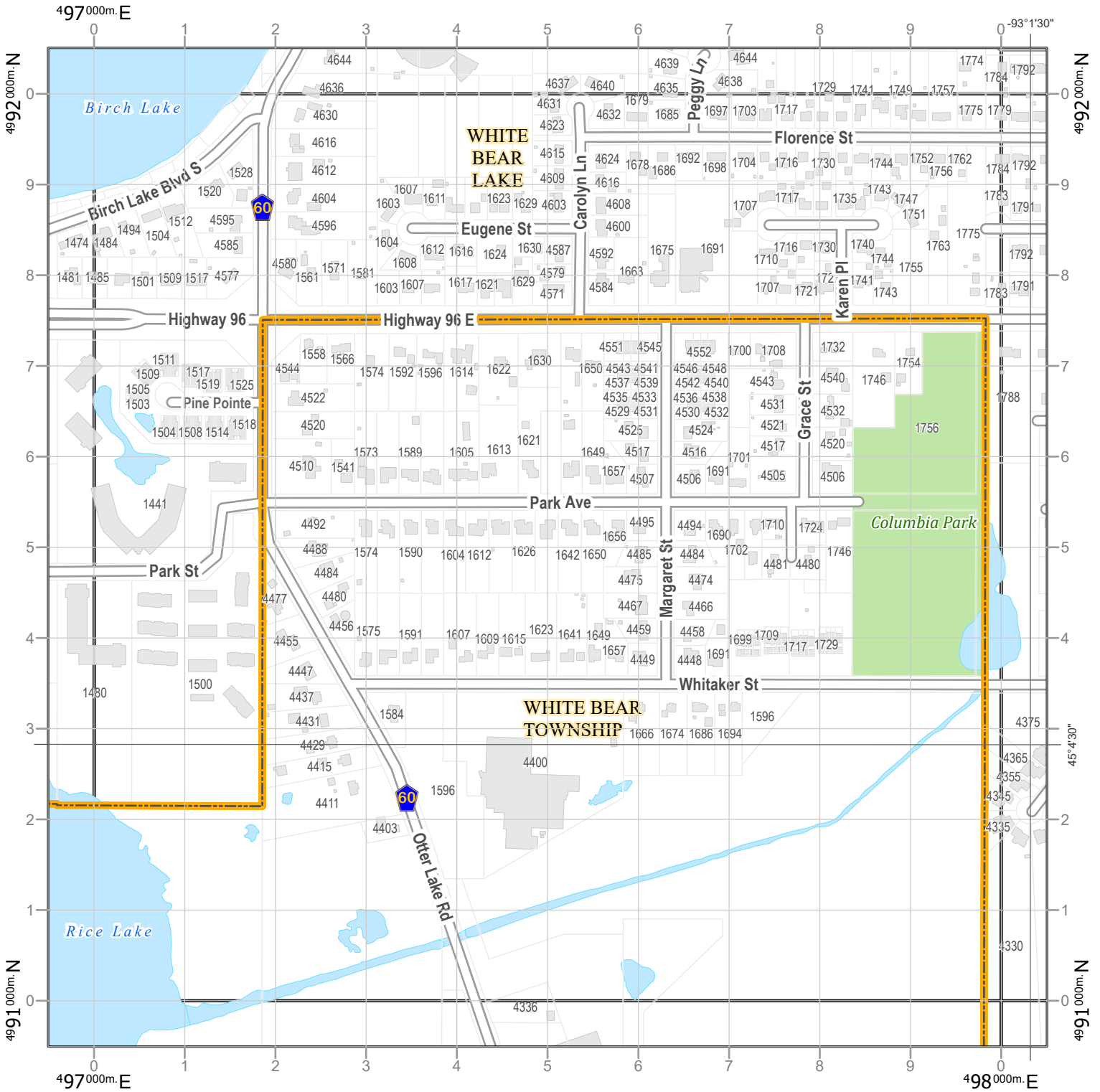
9691

Prepared by
 Ramsey County Enterprise GIS
 RCGISMetaData@Co.Ramsey.MN.US

This map was created using the FGDC Standard for the U.S. National Grid
 FGDC-STD-011-2001
 For additional information
 see <http://www.fgdc.gov/usng>

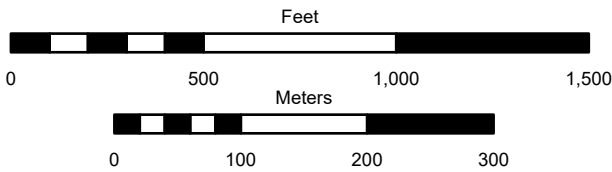
IK_DDPwGrid Aerial

Date: 1/6/2025



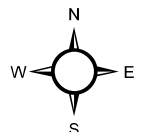
1000-m GRID, US NATIONAL GRID
 NORTH AMERICAN DATUM 1983
 UTM Zone 15
 GRID ZONE DESIGNATION 15T
 100,000-m SQUARE IDENTIFICATION: VK

U.S. National Grid
100,000-m Square ID
VK
Grid Zone Designator
15T



The information on this map is a compilation of Ramsey County Records. THE COUNTY DOES NOT WARRANT OR GUARANTEE THE ACCURACY OF THIS DATA. The County disclaims any liability for any injuries, time delays, or expenses you may suffer if you rely in any manner on the accuracy of this data.

9692	9792	9892
9691	9791	9891
9690	9790	9890



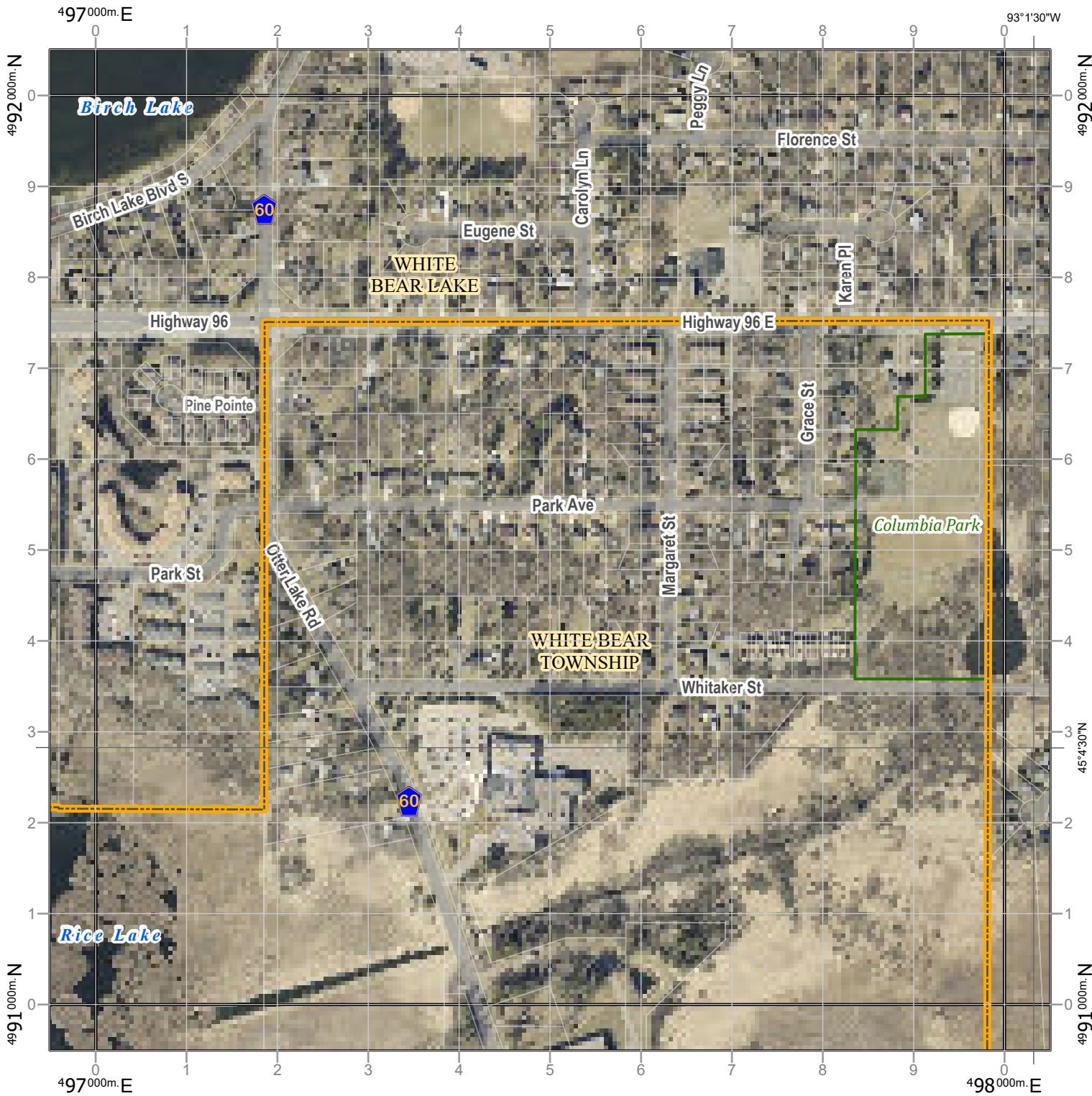
9791

Prepared by
 Ramsey County Enterprise GIS
 RCGISMetaData@Co.Ramsey.MN.US

This map was created using the FGDC Standard for the U.S. National Grid
 FGDC-STD-011-2001
 For additional information
 see <http://www.fgdc.gov/usng>

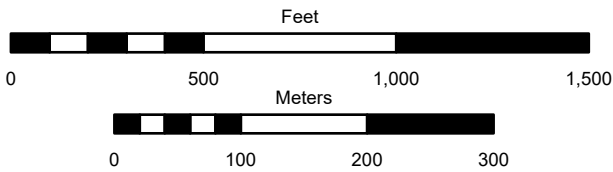
IK_DDPwGrid Standard

Date: 1/6/2025



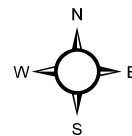
1000-m GRID, US NATIONAL GRID
 NORTH AMERICAN DATUM 1983
 UTM Zone 15
 GRID ZONE DESIGNATION 15T
 100,000-m SQUARE IDENTIFICATION: VK

U.S. National Grid
100,000-m Square ID
VK
Grid Zone Designator
15T



The information on this map is a compilation of Ramsey County Records. THE COUNTY DOES NOT WARRANT OR GUARANTEE THE ACCURACY OF THIS DATA. The County disclaims any liability for any injuries, time delays, or expenses you may suffer if you rely in any manner on the accuracy of this data.

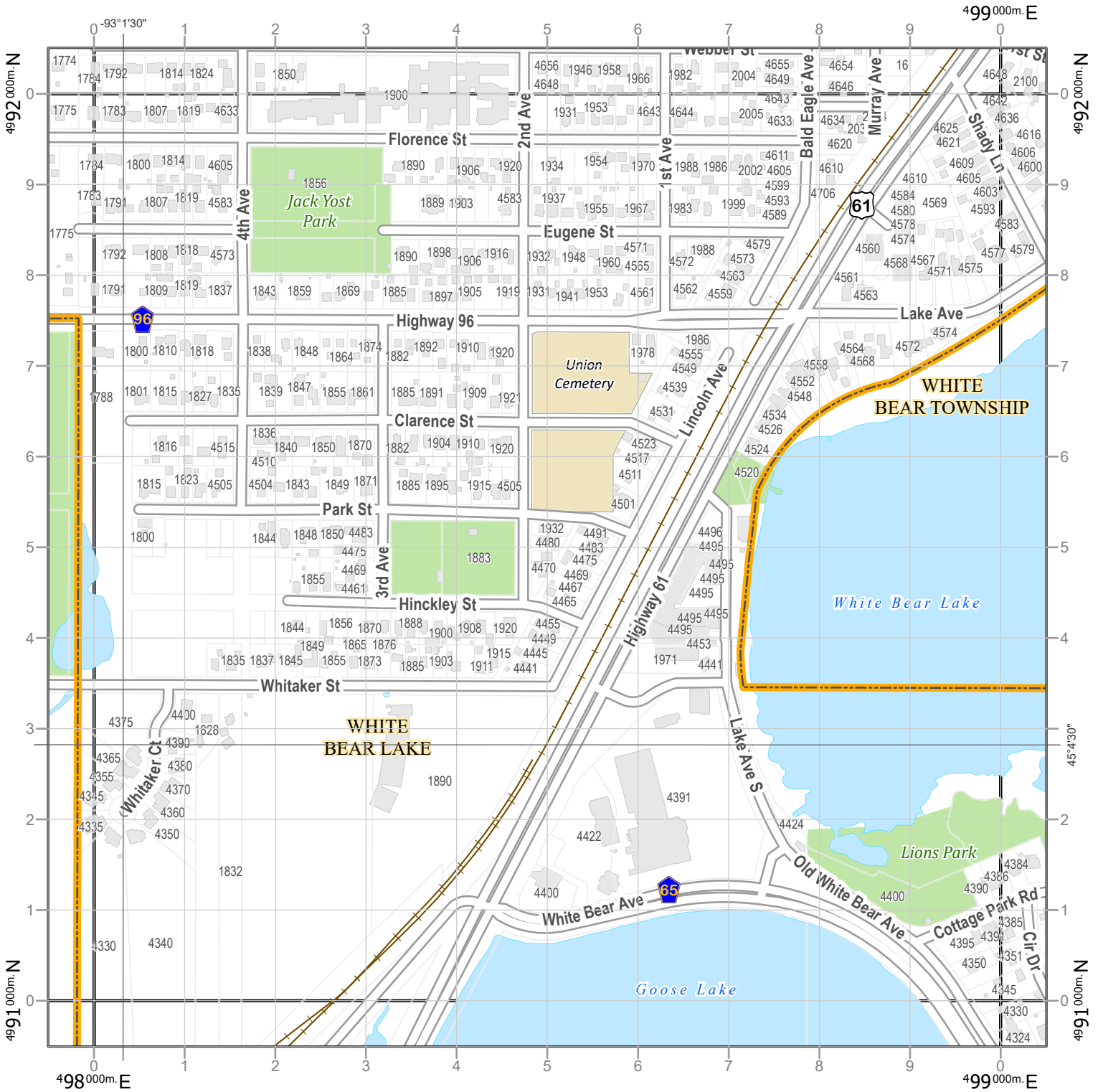
9692	9792	9892
9691	9791	9891
9690	9790	9890



9791

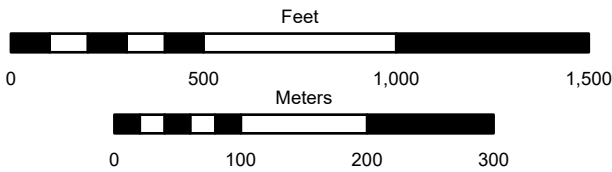
Prepared by
 Ramsey County Enterprise GIS
 RCGISMetaData@Co.Ramsey.MN.US

This map was created using the FGDC Standard for the U.S. National Grid
 FGDC-STD-011-2001
 For additional information
 see <http://www.fgdc.gov/usng>



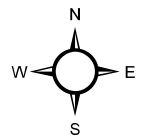
1000-m GRID, US NATIONAL GRID
 NORTH AMERICAN DATUM 1983
 UTM Zone 15
 GRID ZONE DESIGNATION 15T
 100,000-m SQUARE IDENTIFICATION: VK

U.S. National Grid
100,000-m Square ID
VK
Grid Zone Designator
15T



The information on this map is a compilation of Ramsey County Records. THE COUNTY DOES NOT WARRANT OR GUARANTEE THE ACCURACY OF THIS DATA. The County disclaims any liability for any injuries, time delays, or expenses you may suffer if you rely in any manner on the accuracy of this data.

9792	9892	9992
9791	9891	9991
9790	9890	9990



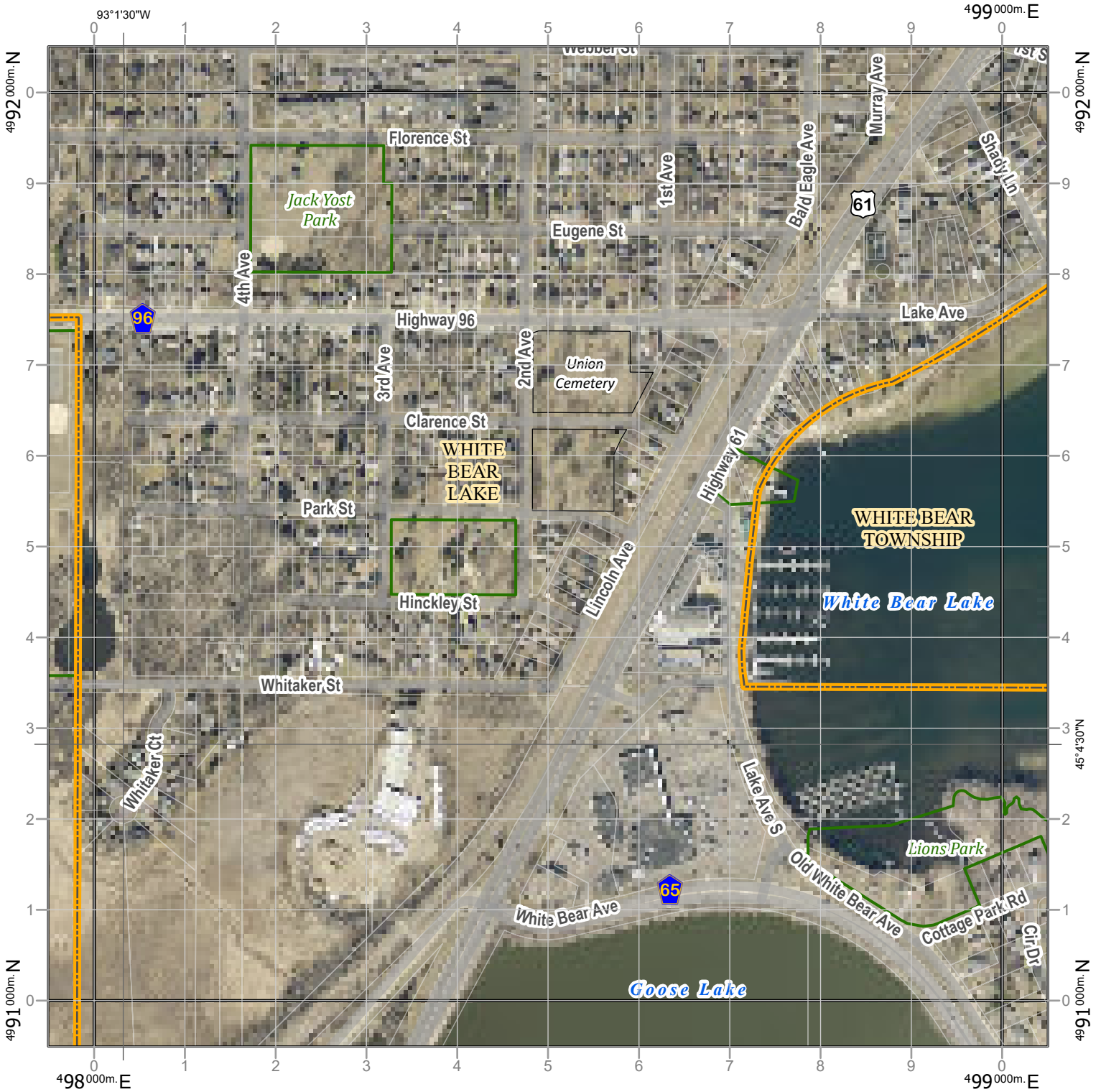
9891

Prepared by
 Ramsey County Enterprise GIS
 RCGISMetaData@Co.Ramsey.MN.US

This map was created using the FGDC Standard for the U.S. National Grid
 FGDC-STD-011-2001
 For additional information
 see <http://www.fgdc.gov/usng>

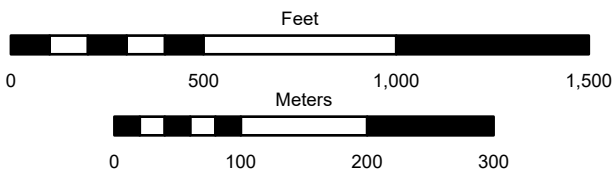
IK_DDPwGrid Standard

Date: 1/6/2025



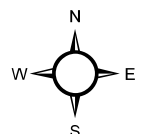
1000-m GRID, US NATIONAL GRID
 NORTH AMERICAN DATUM 1983
 UTM Zone 15
 GRID ZONE DESIGNATION 15T
 100,000-m SQUARE IDENTIFICATION: VK

U.S. National Grid
100,000-m Square ID
VK
Grid Zone Designator
15T



The information on this map is a compilation of Ramsey County Records. THE COUNTY DOES NOT WARRANT OR GUARANTEE THE ACCURACY OF THIS DATA. The County disclaims any liability for any injuries, time delays, or expenses you may suffer if you rely in any manner on the accuracy of this data.

9792	9892	9992
9791	9891	9991
9790	9890	9990



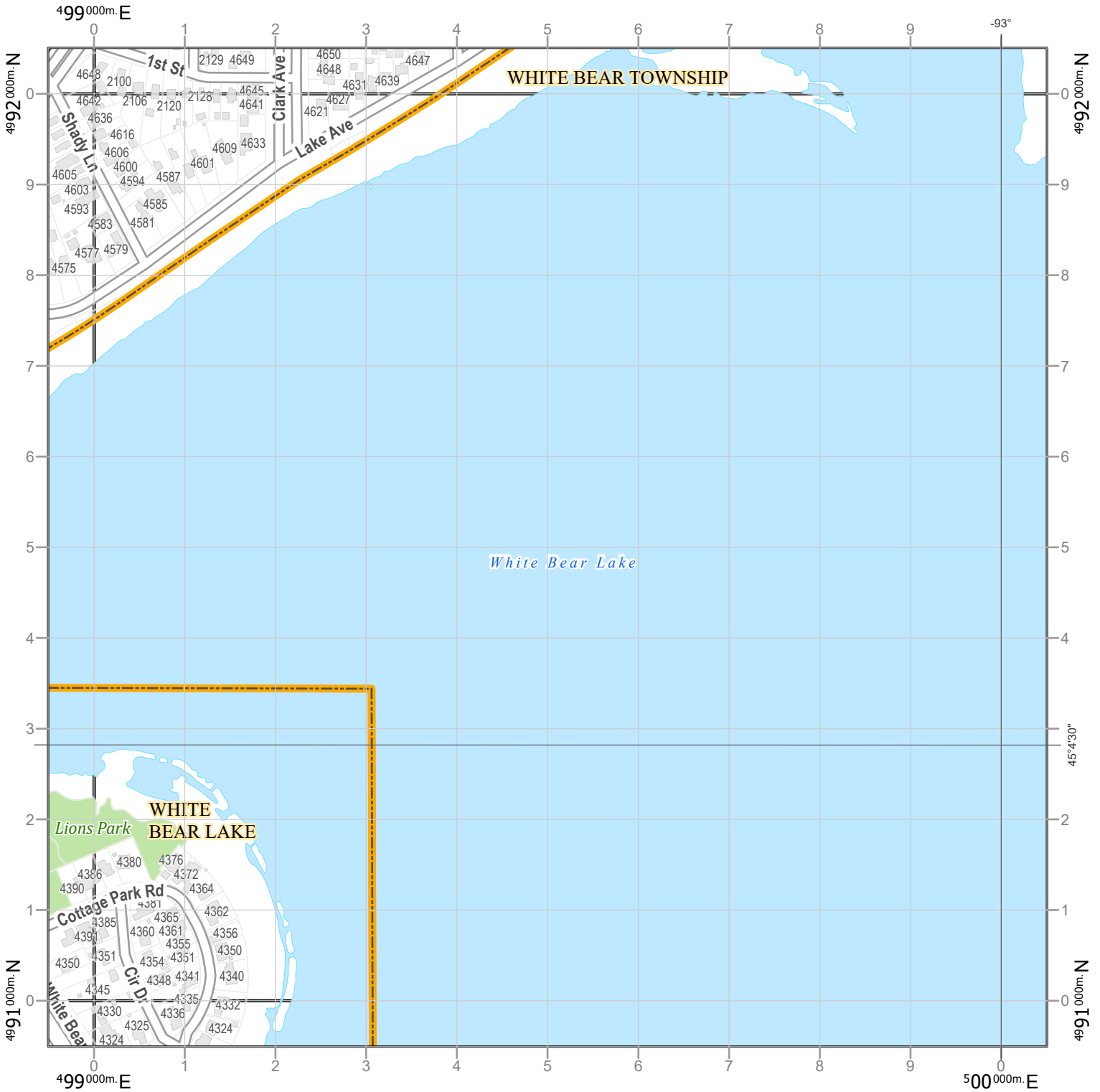
9891

Prepared by
 Ramsey County Enterprise GIS
 RCGISMetaData@Co.Ramsey.MN.US

This map was created using the FGDC Standard for the U.S. National Grid
 FGDC-STD-011-2001
 For additional information
 see <http://www.fgdc.gov/usng>

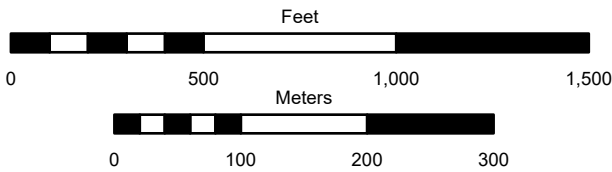
IK_DDPwGrid Aerial

Date: 1/6/2025



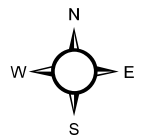
1000-m GRID, US NATIONAL GRID
 NORTH AMERICAN DATUM 1983
 UTM Zone 15
 GRID ZONE DESIGNATION 15T
 100,000-m SQUARE IDENTIFICATION: VK

U.S. National Grid
100,000-m Square ID
VK
Grid Zone Designator
15T



The information on this map is a compilation of Ramsey County Records. THE COUNTY DOES NOT WARRANT OR GUARANTEE THE ACCURACY OF THIS DATA. The County disclaims any liability for any injuries, time delays, or expenses you may suffer if you rely in any manner on the accuracy of this data.

9892	9992	0092
9891	9991	0091
9890	9990	0090



9991

Prepared by
 Ramsey County Enterprise GIS
 RCGISMetaData@Co.Ramsey.MN.US

This map was created using the FGDC Standard for the U.S. National Grid
 FGDC-STD-011-2001
 For additional information
 see <http://www.fgdc.gov/usng>

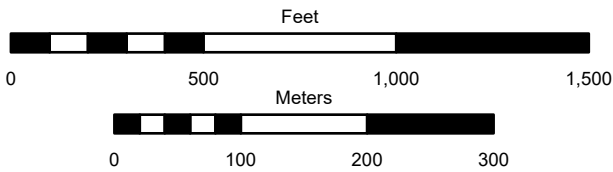
IK_DDPwGrid Standard

Date: 1/6/2025



1000-m GRID, US NATIONAL GRID
 NORTH AMERICAN DATUM 1983
 UTM Zone 15
 GRID ZONE DESIGNATION 15T
 100,000-m SQUARE IDENTIFICATION: VK

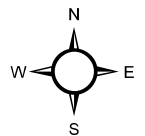
U.S. National Grid
100,000-m Square ID
VK
Grid Zone Designator
15T



The information on this map is a compilation of Ramsey County Records. THE COUNTY DOES NOT WARRANT OR GUARANTEE THE ACCURACY OF THIS DATA. The County disclaims any liability for any injuries, time delays, or expenses you may suffer if you rely in any manner on the accuracy of this data.

This map was created using the FGDC Standard for the U.S. National Grid
 FGDC-STD-011-2001
 For additional information
 see <http://www.fgdc.gov/usng>

9892	9992	0092
9891	9991	0091
9890	9990	0090

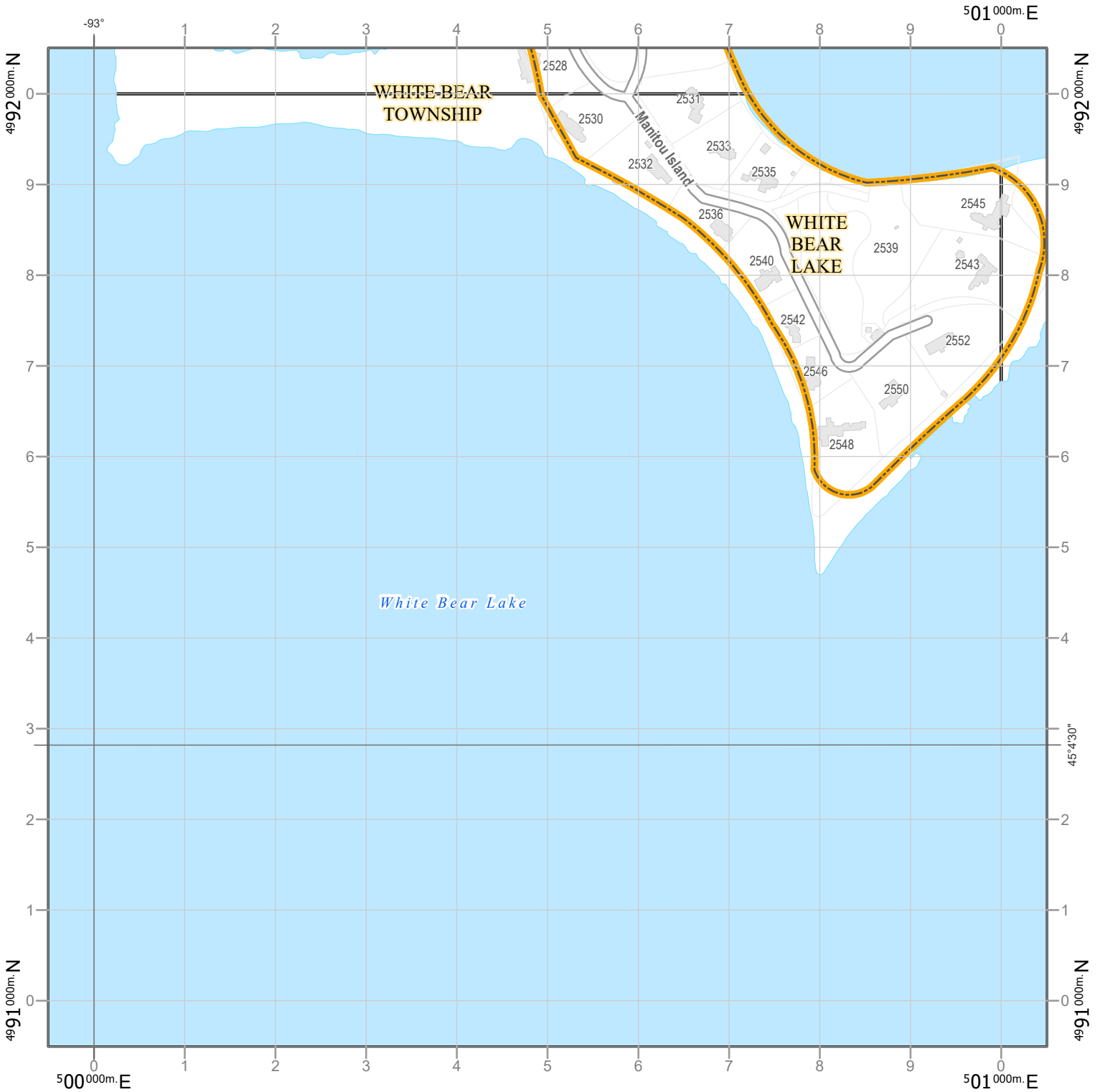


9991

Prepared by
 Ramsey County Enterprise GIS
 RCGISMetaData@Co.Ramsey.MN.US

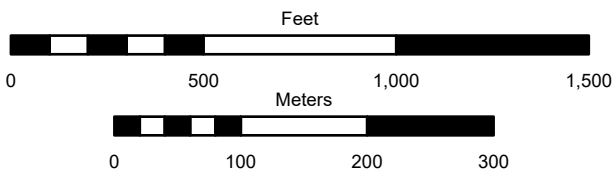
IK_DDPwGrid Aerial

Date: 1/6/2025



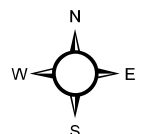
1000-m GRID, US NATIONAL GRID
 NORTH AMERICAN DATUM 1983
 UTM Zone 15
 GRID ZONE DESIGNATION 15T
 100,000-m SQUARE IDENTIFICATION: WK

U.S. National Grid
100,000-m Square ID
WK
Grid Zone Designator
15T



The information on this map is a compilation of Ramsey County Records. THE COUNTY DOES NOT WARRANT OR GUARANTEE THE ACCURACY OF THIS DATA. The County disclaims any liability for any injuries, time delays, or expenses you may suffer if you rely in any manner on the accuracy of this data.

9992	0092	0192
9991	0091	0191
9990	0090	0190



0091

Prepared by
 Ramsey County Enterprise GIS
 RCGISMetaData@Co.Ramsey.MN.US

This map was created using the FGDC Standard for the U.S. National Grid
 FGDC-STD-011-2001
 For additional information
 see <http://www.fgdc.gov/usng>

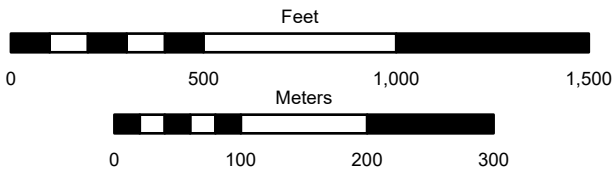
IK_DDPwGrid Standard

Date: 1/6/2025



1000-m GRID, US NATIONAL GRID
 NORTH AMERICAN DATUM 1983
 UTM Zone 15
 GRID ZONE DESIGNATION 15T
 100,000-m SQUARE IDENTIFICATION: WK


U.S. National Grid
100,000-m Square ID
WK
Grid Zone Designator
15T



The information on this map is a compilation of Ramsey County Records. THE COUNTY DOES NOT WARRANT OR GUARANTEE THE ACCURACY OF THIS DATA. The County disclaims any liability for any injuries, time delays, or expenses you may suffer if you rely in any manner on the accuracy of this data.

This map was created using the FGDC Standard for the U.S. National Grid
 FGDC-STD-011-2001
 For additional information
 see <http://www.fgdc.gov/usng>

9992	0092	0192
9991	0091	0191
9990	0090	0190

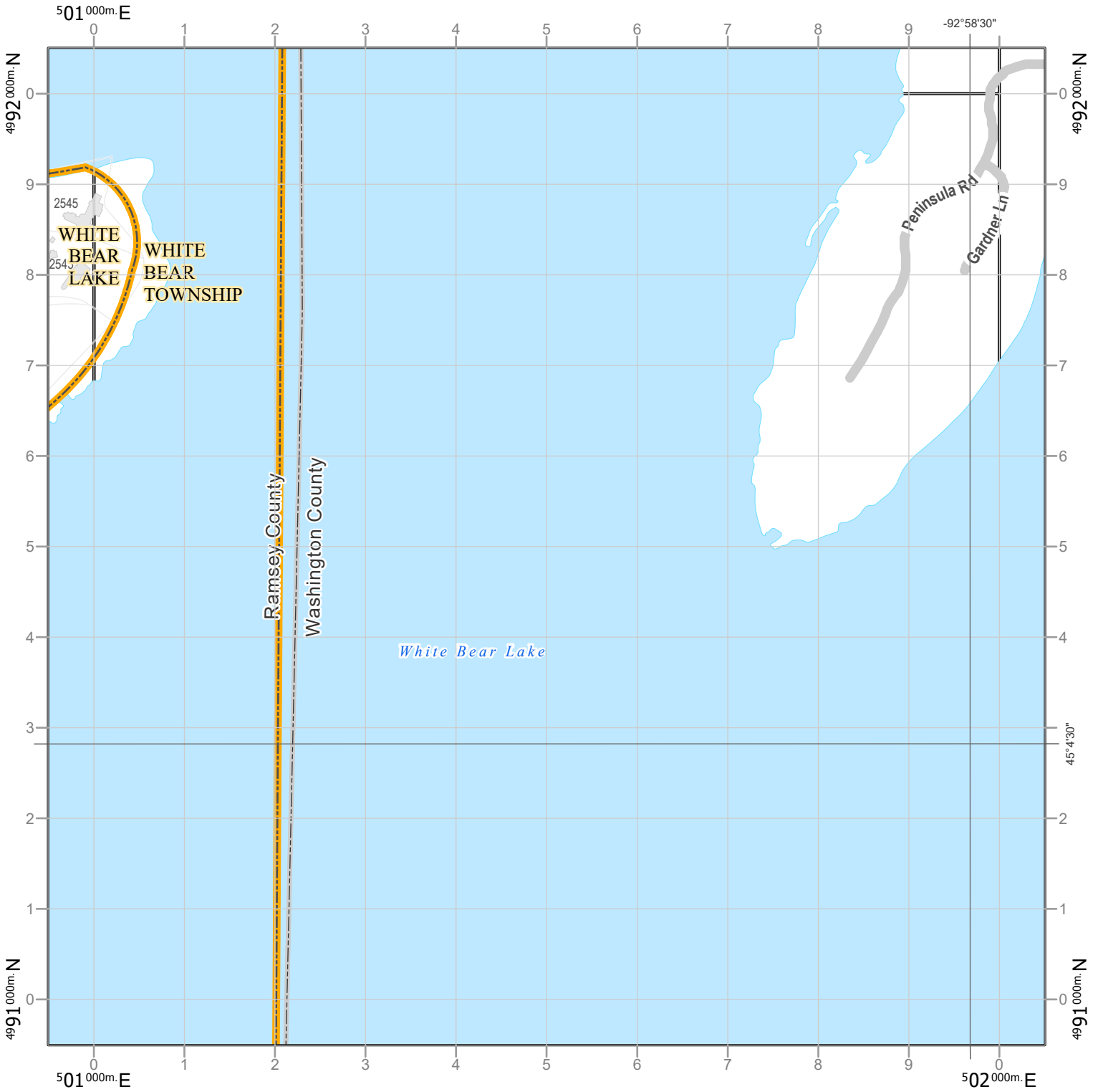


0091

Prepared by
 Ramsey County Enterprise GIS
RCGISMetaData@Co.Ramsey.MN.US

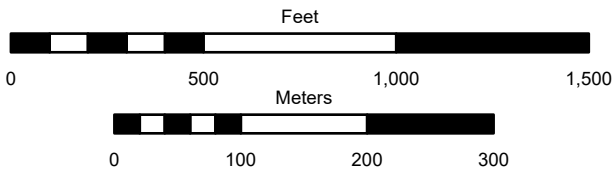
IK_DDPwGrid Aerial

Date: 1/6/2025




1000-m GRID, US NATIONAL GRID
 NORTH AMERICAN DATUM 1983
 UTM Zone 15
 GRID ZONE DESIGNATION 15T
 100,000-m SQUARE IDENTIFICATION: WK

U.S. National Grid
100,000-m Square ID
WK
Grid Zone Designator
15T



The information on this map is a compilation of Ramsey County Records. THE COUNTY DOES NOT WARRANT OR GUARANTEE THE ACCURACY OF THIS DATA. The County disclaims any liability for any injuries, time delays, or expenses you may suffer if you rely in any manner on the accuracy of this data.

0092	0192	
0091	0191	
0090	0190	



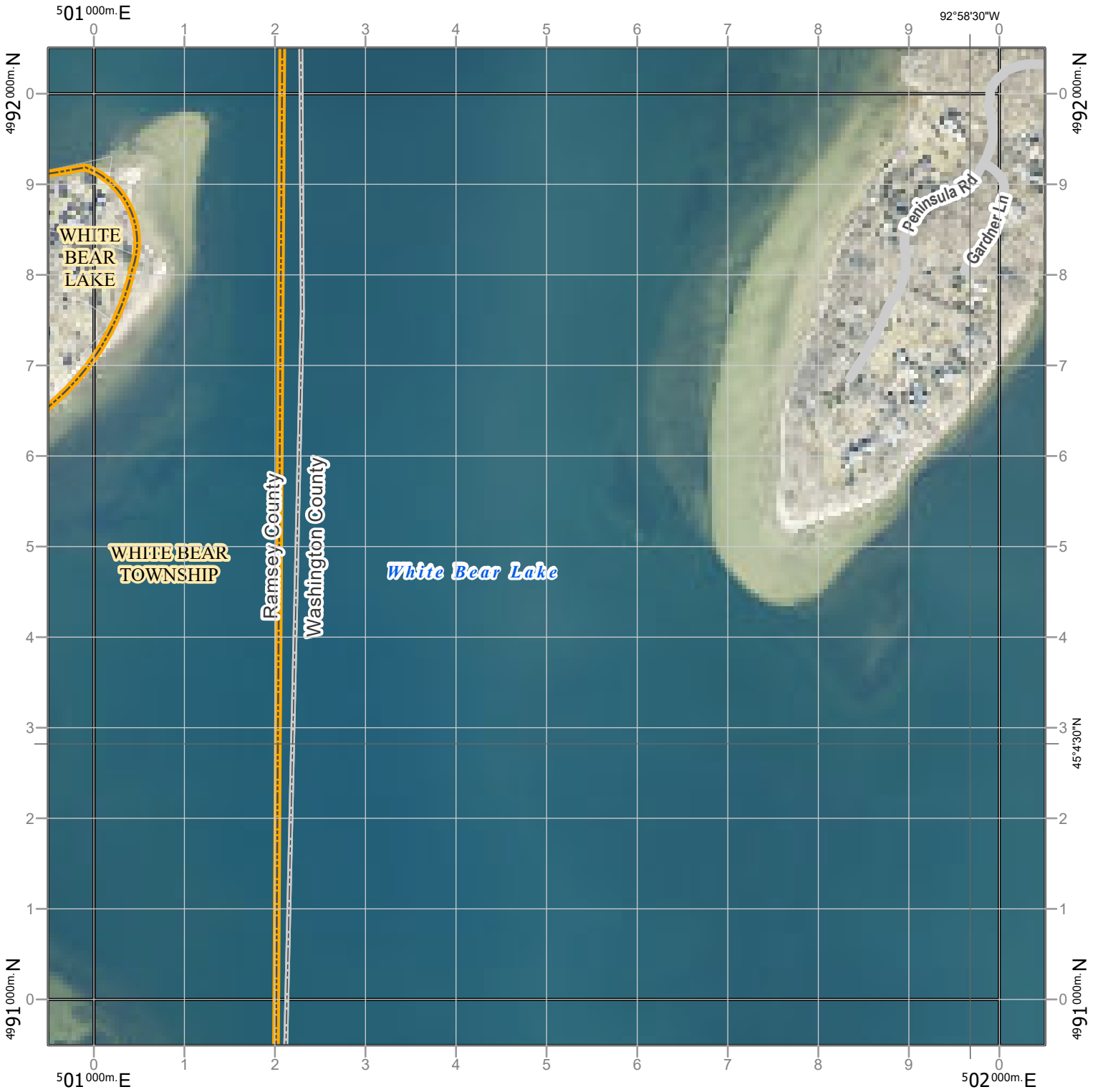
0191

Prepared by
 Ramsey County Enterprise GIS
 RCGISMetaData@Co.Ramsey.MN.US

This map was created using the FGDC Standard for the U.S. National Grid
 FGDC-STD-011-2001
 For additional information
 see <http://www.fgdc.gov/usng>

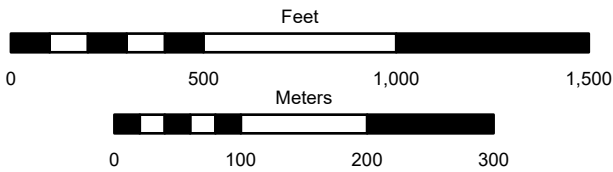
IK_DDPwGrid Standard

Date: 1/6/2025




1000-m GRID, US NATIONAL GRID
 NORTH AMERICAN DATUM 1983
 UTM Zone 15
 GRID ZONE DESIGNATION 15T
 100,000-m SQUARE IDENTIFICATION: WK

U.S. National Grid
100,000-m Square ID
WK
Grid Zone Designator
15T



The information on this map is a compilation of Ramsey County Records. THE COUNTY DOES NOT WARRANT OR GUARANTEE THE ACCURACY OF THIS DATA. The County disclaims any liability for any injuries, time delays, or expenses you may suffer if you rely in any manner on the accuracy of this data.

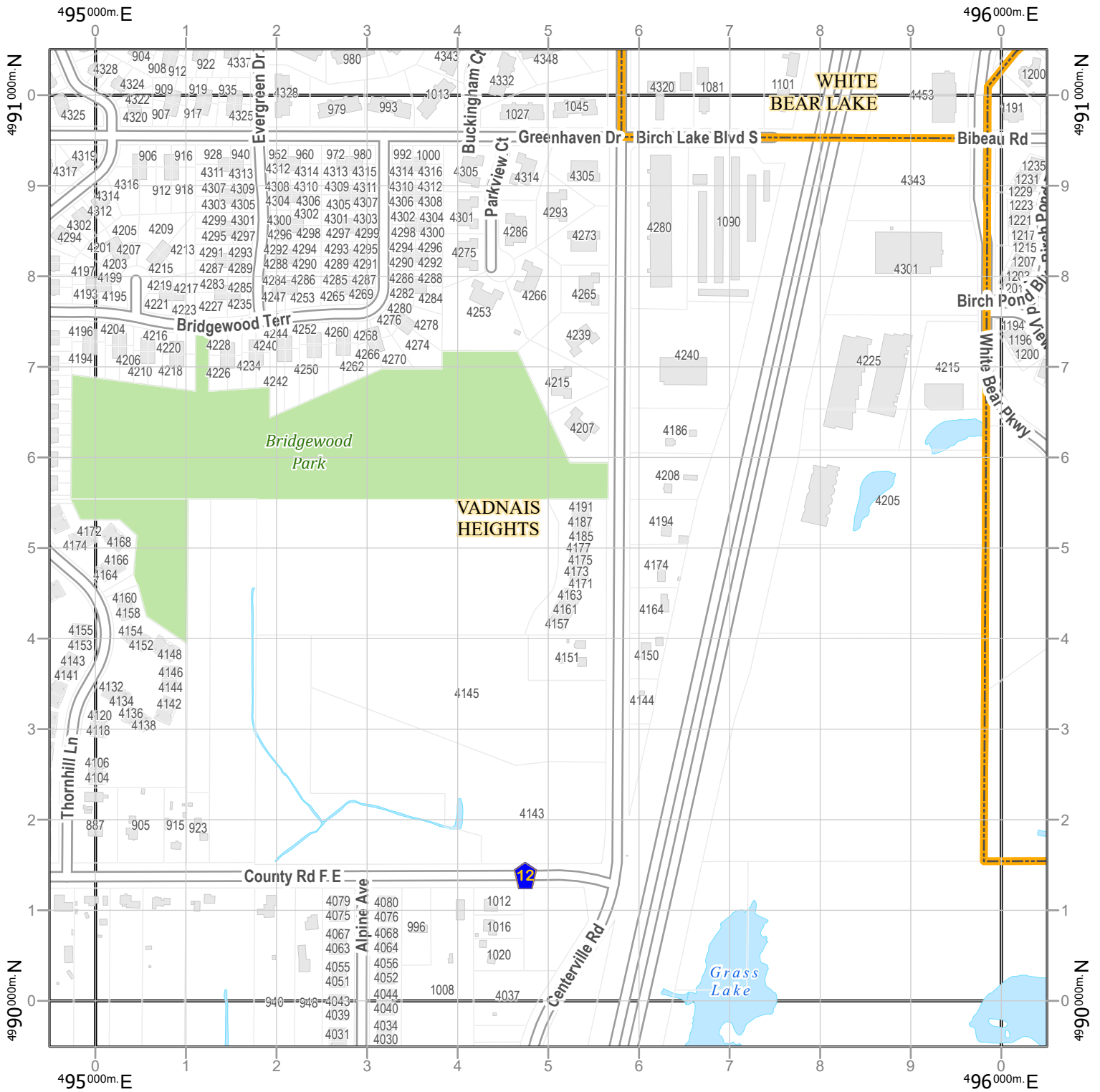
0092	0192	
0091	0191	
0090	0190	



0191

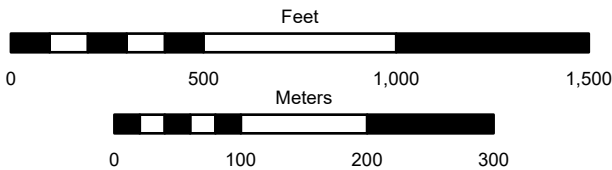
Prepared by
 Ramsey County Enterprise GIS
 RCGISMetaData@Co.Ramsey.MN.US

This map was created using the FGDC Standard for the U.S. National Grid
 FGDC-STD-011-2001
 For additional information
 see <http://www.fgdc.gov/usng>



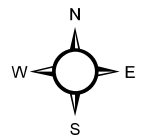
1000-m GRID, US NATIONAL GRID
 NORTH AMERICAN DATUM 1983
 UTM Zone 15
 GRID ZONE DESIGNATION 15T
 100,000-m SQUARE IDENTIFICATION: VK

U.S. National Grid
100,000-m Square ID
VK
Grid Zone Designator
15T



The information on this map is a compilation of Ramsey County Records. THE COUNTY DOES NOT WARRANT OR GUARANTEE THE ACCURACY OF THIS DATA. The County disclaims any liability for any injuries, time delays, or expenses you may suffer if you rely in any manner on the accuracy of this data.

9491	9591	9691
9490	9590	9690
9489	9589	9689



9590

Prepared by
 Ramsey County Enterprise GIS
 RCGISMetaData@Co.Ramsey.MN.US

This map was created using the FGDC Standard for the U.S. National Grid
 FGDC-STD-011-2001
 For additional information
 see <http://www.fgdc.gov/usng>

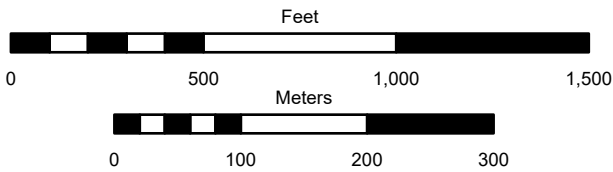
IK_DDPwGrid Standard

Date: 1/6/2025



1000-m GRID, US NATIONAL GRID
 NORTH AMERICAN DATUM 1983
 UTM Zone 15
 GRID ZONE DESIGNATION 15T
 100,000-m SQUARE IDENTIFICATION: VK

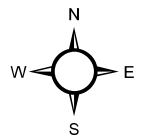
U.S. National Grid
100,000-m Square ID
VK
Grid Zone Designator
15T



The information on this map is a compilation of Ramsey County Records. THE COUNTY DOES NOT WARRANT OR GUARANTEE THE ACCURACY OF THIS DATA. The County disclaims any liability for any injuries, time delays, or expenses you may suffer if you rely in any manner on the accuracy of this data.

This map was created using the FGDC Standard for the U.S. National Grid
 FGDC-STD-011-2001
 For additional information
 see <http://www.fgdc.gov/usng>

9491	9591	9691
9490	9590	9690
9489	9589	9689



9590

Prepared by
 Ramsey County Enterprise GIS
RCGISMetaData@Co.Ramsey.MN.US

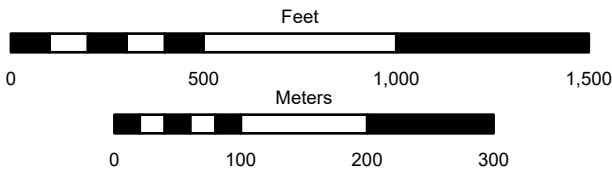
IK_DDPwGrid Aerial

Date: 1/6/2025



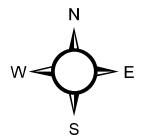
1000-m GRID, US NATIONAL GRID
 NORTH AMERICAN DATUM 1983
 UTM Zone 15
 GRID ZONE DESIGNATION 15T
 100,000-m SQUARE IDENTIFICATION: VK

U.S. National Grid
100,000-m Square ID
VK
Grid Zone Designator
15T



The information on this map is a compilation of Ramsey County Records. THE COUNTY DOES NOT WARRANT OR GUARANTEE THE ACCURACY OF THIS DATA. The County disclaims any liability for any injuries, time delays, or expenses you may suffer if you rely in any manner on the accuracy of this data.

9591	9691	9791
9590	9690	9790
9589	9689	9789



9690

Prepared by
 Ramsey County Enterprise GIS
 RCGISMetaData@Co.Ramsey.MN.US

This map was created using the FGDC Standard for the U.S. National Grid
 FGDC-STD-011-2001
 For additional information
 see <http://www.fgdc.gov/usng>

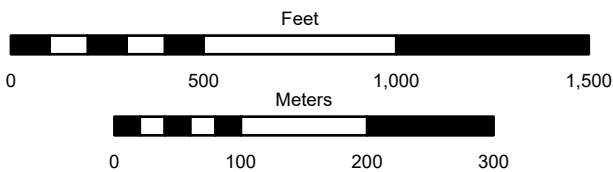
IK_DDPwGrid Standard

Date: 1/6/2025



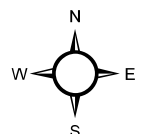
1000-m GRID, US NATIONAL GRID
 NORTH AMERICAN DATUM 1983
 UTM Zone 15
 GRID ZONE DESIGNATION 15T
 100,000-m SQUARE IDENTIFICATION: VK

U.S. National Grid
100,000-m Square ID
VK
Grid Zone Designator
15T



The information on this map is a compilation of Ramsey County Records. THE COUNTY DOES NOT WARRANT OR GUARANTEE THE ACCURACY OF THIS DATA. The County disclaims any liability for any injuries, time delays, or expenses you may suffer if you rely in any manner on the accuracy of this data.

9591	9691	9791
9590	9690	9790
9589	9689	9789



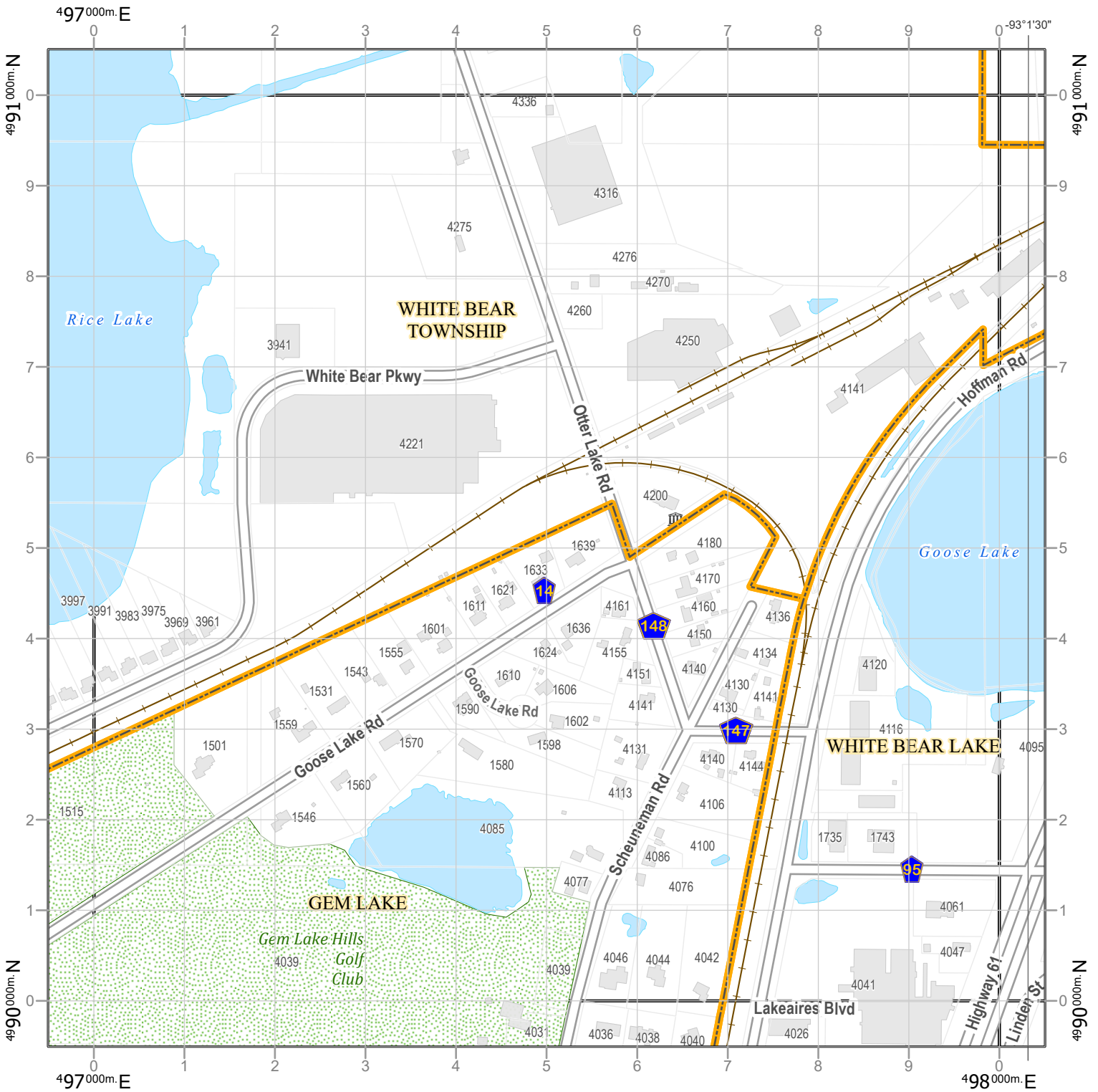
9690

Prepared by
 Ramsey County Enterprise GIS
 RCGISMetaData@Co.Ramsey.MN.US

This map was created using the FGDC Standard for the U.S. National Grid
 FGDC-STD-011-2001
 For additional information
 see <http://www.fgdc.gov/usng>

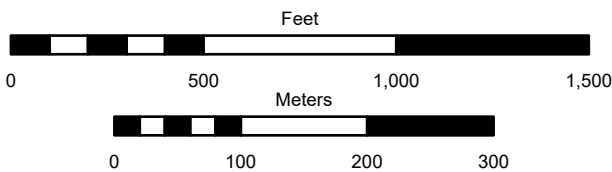
IK_DDPwGrid Aerial

Date: 1/6/2025



1000-m GRID, US NATIONAL GRID
 NORTH AMERICAN DATUM 1983
 UTM Zone 15
 GRID ZONE DESIGNATION 15T
 100,000-m SQUARE IDENTIFICATION: VK

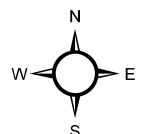
U.S. National Grid
100,000-m Square ID
VK
Grid Zone Designator
15T



The information on this map is a compilation of Ramsey County Records. THE COUNTY DOES NOT WARRANT OR GUARANTEE THE ACCURACY OF THIS DATA. The County disclaims any liability for any injuries, time delays, or expenses you may suffer if you rely in any manner on the accuracy of this data.

This map was created using the FGDC Standard for the U.S. National Grid
 FGDC-STD-011-2001
 For additional information
 see <http://www.fgdc.gov/usng>

9691	9791	9891
9690	9790	9890
9689	9789	9889

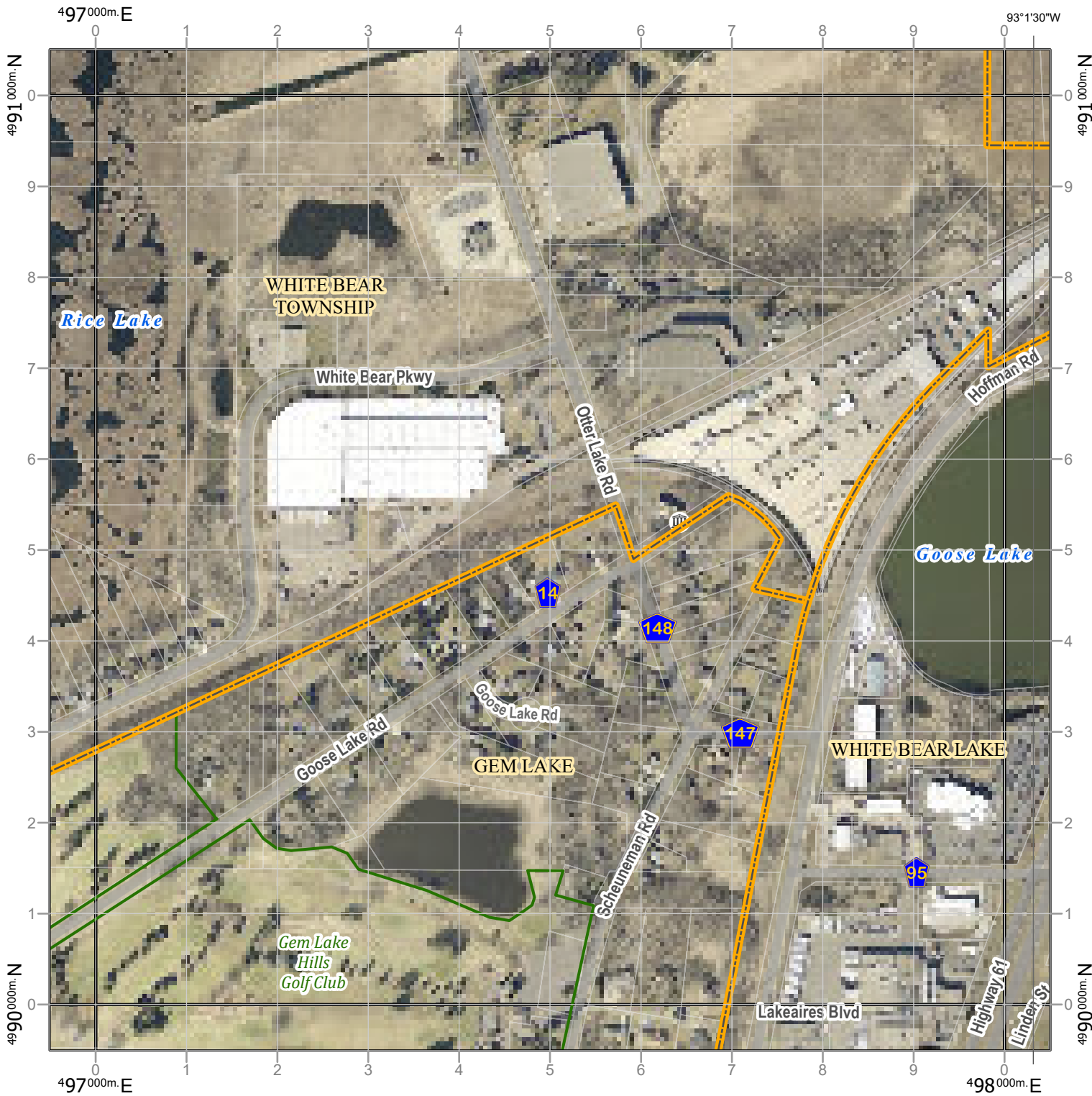


9790

Prepared by
 Ramsey County Enterprise GIS
RCGISMetaData@Co.Ramsey.MN.US

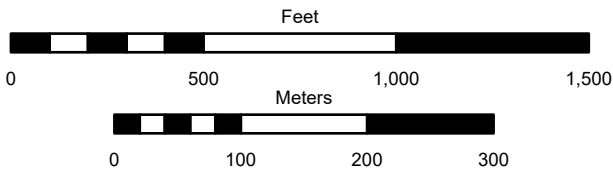
IK_DDPwGrid Standard

Date: 1/6/2025



1000-m GRID, US NATIONAL GRID
 NORTH AMERICAN DATUM 1983
 UTM Zone 15
 GRID ZONE DESIGNATION 15T
 100,000-m SQUARE IDENTIFICATION: VK

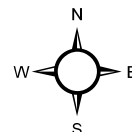
U.S. National Grid
100,000-m Square ID
VK
Grid Zone Designator
15T



The information on this map is a compilation of Ramsey County Records. THE COUNTY DOES NOT WARRANT OR GUARANTEE THE ACCURACY OF THIS DATA. The County disclaims any liability for any injuries, time delays, or expenses you may suffer if you rely in any manner on the accuracy of this data.

This map was created using the FGDC Standard for the U.S. National Grid
 FGDC-STD-011-2001
 For additional information
 see <http://www.fgdc.gov/usng>

9691	9791	9891
9690	9790	9890
9689	9789	9889



9790

Prepared by
 Ramsey County Enterprise GIS
 RCGISMetaData@Co.Ramsey.MN.US

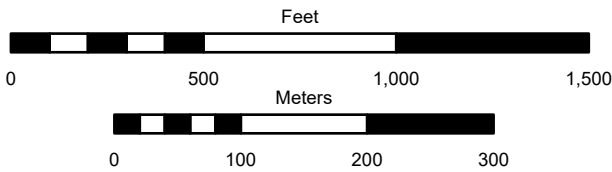
IK_DDPwGrid Aerial

Date: 1/6/2025



1000-m GRID, US NATIONAL GRID
 NORTH AMERICAN DATUM 1983
 UTM Zone 15
 GRID ZONE DESIGNATION 15T
 100,000-m SQUARE IDENTIFICATION: VK

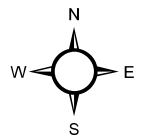
U.S. National Grid
100,000-m Square ID
VK
Grid Zone Designator
15T



The information on this map is a compilation of Ramsey County Records. THE COUNTY DOES NOT WARRANT OR GUARANTEE THE ACCURACY OF THIS DATA. The County disclaims any liability for any injuries, time delays, or expenses you may suffer if you rely in any manner on the accuracy of this data.

This map was created using the FGDC Standard for the U.S. National Grid
 FGDC-STD-011-2001
 For additional information see <http://www.fgdc.gov/usng>

9791	9891	9991
9790	9890	9990
9789	9889	9989

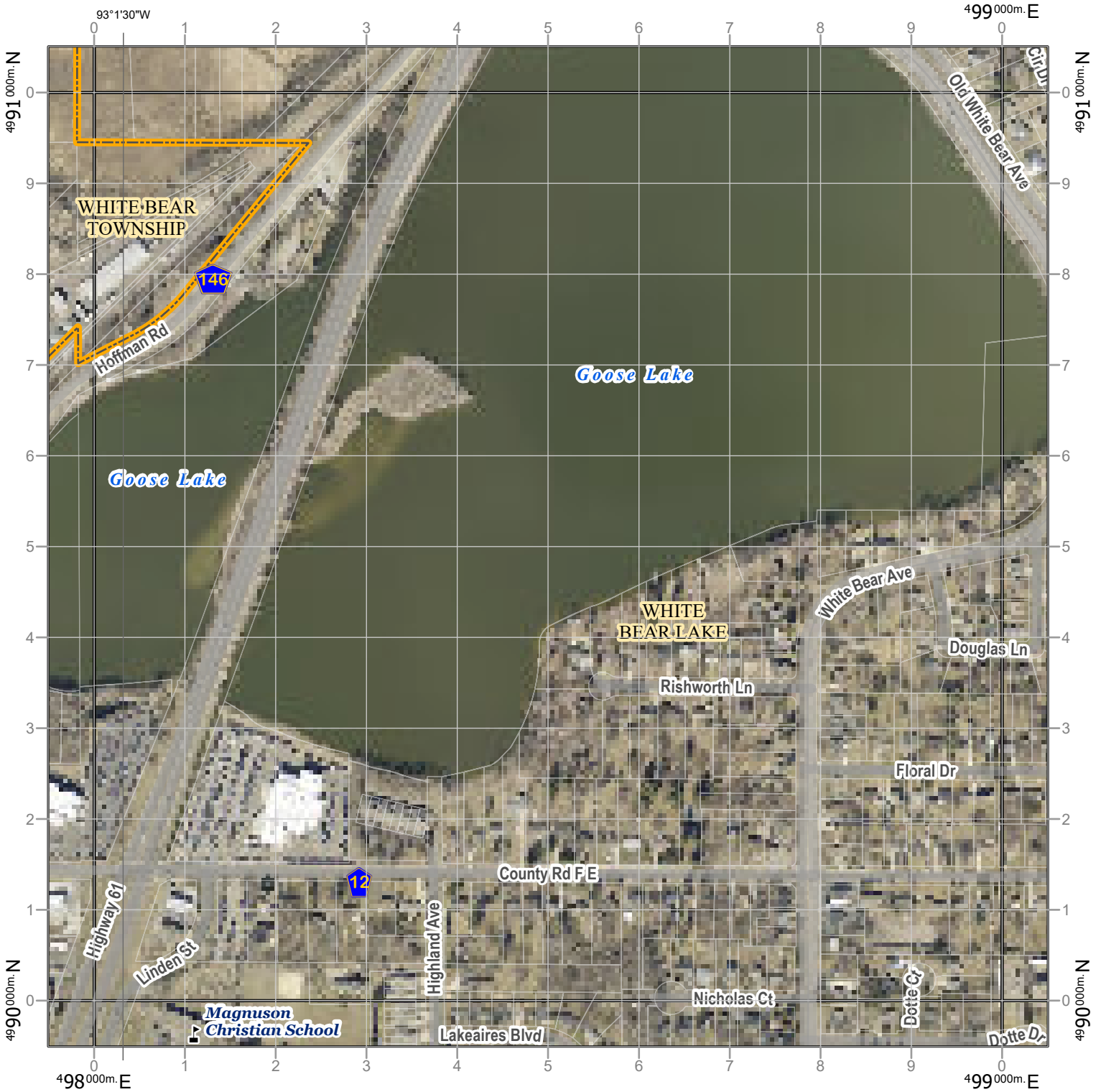


9890

Prepared by
 Ramsey County Enterprise GIS
RCGISMetaData@Co.Ramsey.MN.US

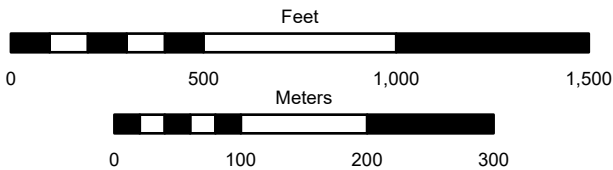
IK_DDPwGrid Standard

Date: 1/6/2025



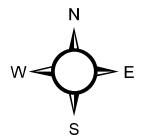
1000-m GRID, US NATIONAL GRID
 NORTH AMERICAN DATUM 1983
 UTM Zone 15
 GRID ZONE DESIGNATION 15T
 100,000-m SQUARE IDENTIFICATION: VK

U.S. National Grid
100,000-m Square ID
VK
Grid Zone Designator
15T



The information on this map is a compilation of Ramsey County Records. THE COUNTY DOES NOT WARRANT OR GUARANTEE THE ACCURACY OF THIS DATA. The County disclaims any liability for any injuries, time delays, or expenses you may suffer if you rely in any manner on the accuracy of this data.

9791	9891	9991
9790	9890	9990
9789	9889	9989



9890

Prepared by
 Ramsey County Enterprise GIS
 RCGISMetaData@Co.Ramsey.MN.US

This map was created using the FGDC Standard for the U.S. National Grid
 FGDC-STD-011-2001
 For additional information
 see <http://www.fgdc.gov/usng>

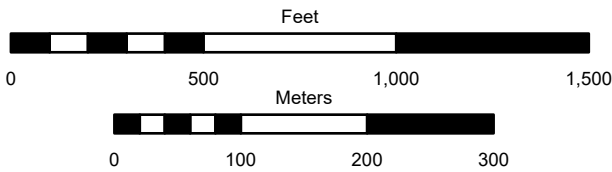
IK_DDPwGrid Aerial

Date: 1/6/2025



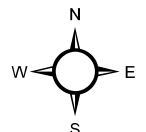
1000-m GRID, US NATIONAL GRID
 NORTH AMERICAN DATUM 1983
 UTM Zone 15
 GRID ZONE DESIGNATION 15T
 100,000-m SQUARE IDENTIFICATION: VK

U.S. National Grid
100,000-m Square ID
VK
Grid Zone Designator
15T



The information on this map is a compilation of Ramsey County Records. THE COUNTY DOES NOT WARRANT OR GUARANTEE THE ACCURACY OF THIS DATA. The County disclaims any liability for any injuries, time delays, or expenses you may suffer if you rely in any manner on the accuracy of this data.

9891	9991	0091
9890	9990	0090
9889	9989	0089



9990

Prepared by
 Ramsey County Enterprise GIS
 RCGISMetaData@Co.Ramsey.MN.US

This map was created using the FGDC Standard for the U.S. National Grid
 FGDC-STD-011-2001
 For additional information
 see <http://www.fgdc.gov/usng>

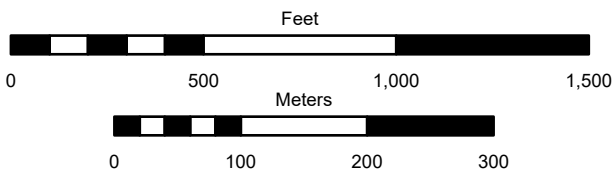
IK_DDPwGrid Standard

Date: 1/6/2025



1000-m GRID, US NATIONAL GRID
 NORTH AMERICAN DATUM 1983
 UTM Zone 15
 GRID ZONE DESIGNATION 15T
 100,000-m SQUARE IDENTIFICATION: VK

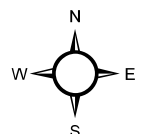
U.S. National Grid
100,000-m Square ID
VK
Grid Zone Designator
15T



The information on this map is a compilation of Ramsey County Records. THE COUNTY DOES NOT WARRANT OR GUARANTEE THE ACCURACY OF THIS DATA. The County disclaims any liability for any injuries, time delays, or expenses you may suffer if you rely in any manner on the accuracy of this data.

This map was created using the FGDC Standard for the U.S. National Grid
 FGDC-STD-011-2001
 For additional information
 see <http://www.fgdc.gov/usng>

9891	9991	0091
9890	9990	0090
9889	9989	0089



9990

Prepared by
 Ramsey County Enterprise GIS
 RCGISMetaData@Co.Ramsey.MN.US

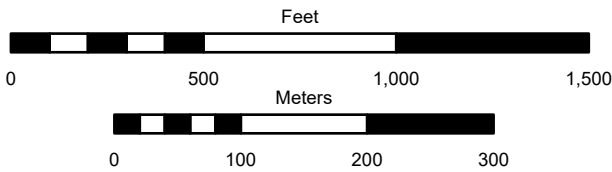
IK_DDPwGrid Aerial

Date: 1/6/2025



1000-m GRID, US NATIONAL GRID
 NORTH AMERICAN DATUM 1983
 UTM Zone 15
 GRID ZONE DESIGNATION 15T
 100,000-m SQUARE IDENTIFICATION: WK

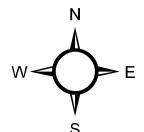
U.S. National Grid
100,000-m Square ID
WK
Grid Zone Designator
15T



The information on this map is a compilation of Ramsey County Records. THE COUNTY DOES NOT WARRANT OR GUARANTEE THE ACCURACY OF THIS DATA. The County disclaims any liability for any injuries, time delays, or expenses you may suffer if you rely in any manner on the accuracy of this data.

This map was created using the FGDC Standard for the U.S. National Grid
 FGDC-STD-011-2001
 For additional information
 see <http://www.fgdc.gov/usng>

9991	0091	0191
9990	0090	0190
9989	0089	0189



0090

Prepared by
 Ramsey County Enterprise GIS
 RCGISMetaData@Co.Ramsey.MN.US

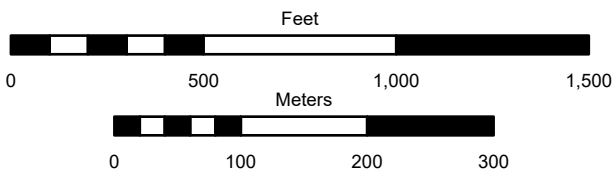
IK_DDPwGrid Standard

Date: 1/6/2025



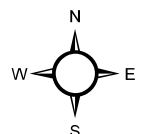
1000-m GRID, US NATIONAL GRID
 NORTH AMERICAN DATUM 1983
 UTM Zone 15
 GRID ZONE DESIGNATION 15T
 100,000-m SQUARE IDENTIFICATION: WK

U.S. National Grid
100,000-m Square ID
WK
Grid Zone Designator
15T



The information on this map is a compilation of Ramsey County Records. THE COUNTY DOES NOT WARRANT OR GUARANTEE THE ACCURACY OF THIS DATA. The County disclaims any liability for any injuries, time delays, or expenses you may suffer if you rely in any manner on the accuracy of this data.

9991	0091	0191
9990	0090	0190
9989	0089	0189



0090

Prepared by
 Ramsey County Enterprise GIS
 RCGISMetaData@Co.Ramsey.MN.US

This map was created using the FGDC Standard for the U.S. National Grid
 FGDC-STD-011-2001
 For additional information
 see <http://www.fgdc.gov/usng>

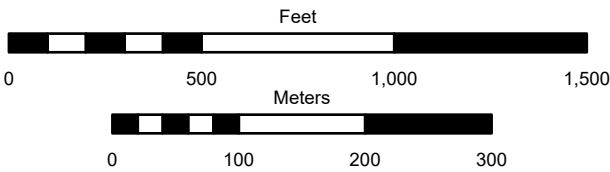
IK_DDPwGrid Aerial

Date: 1/6/2025



1000-m GRID, US NATIONAL GRID
 NORTH AMERICAN DATUM 1983
 UTM Zone 15
 GRID ZONE DESIGNATION 15T
 100,000-m SQUARE IDENTIFICATION: WK

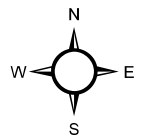
U.S. National Grid
100,000-m Square ID
WK
Grid Zone Designator
15T



The information on this map is a compilation of Ramsey County Records. THE COUNTY DOES NOT WARRANT OR GUARANTEE THE ACCURACY OF THIS DATA. The County disclaims any liability for any injuries, time delays, or expenses you may suffer if you rely in any manner on the accuracy of this data.

This map was created using the FGDC Standard for the U.S. National Grid
 FGDC-STD-011-2001
 For additional information
 see <http://www.fgdc.gov/usng>

0091	0191	
0090	0190	
0089	0189	




0190

Prepared by
 Ramsey County Enterprise GIS
RCGISMetaData@Co.Ramsey.MN.US

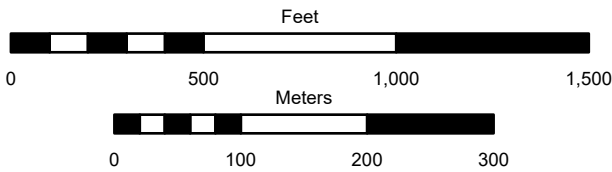
IK_DDPwGrid Standard

Date: 1/6/2025



1000-m GRID, US NATIONAL GRID
 NORTH AMERICAN DATUM 1983
 UTM Zone 15
 GRID ZONE DESIGNATION 15T
 100,000-m SQUARE IDENTIFICATION: WK

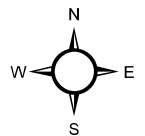
U.S. National Grid
100,000-m Square ID
WK
Grid Zone Designator
15T



The information on this map is a compilation of Ramsey County Records. THE COUNTY DOES NOT WARRANT OR GUARANTEE THE ACCURACY OF THIS DATA. The County disclaims any liability for any injuries, time delays, or expenses you may suffer if you rely in any manner on the accuracy of this data.

This map was created using the FGDC Standard for the U.S. National Grid
 FGDC-STD-011-2001
 For additional information
 see <http://www.fgdc.gov/usng>

0091	0191	
0090	0190	
0089	0189	

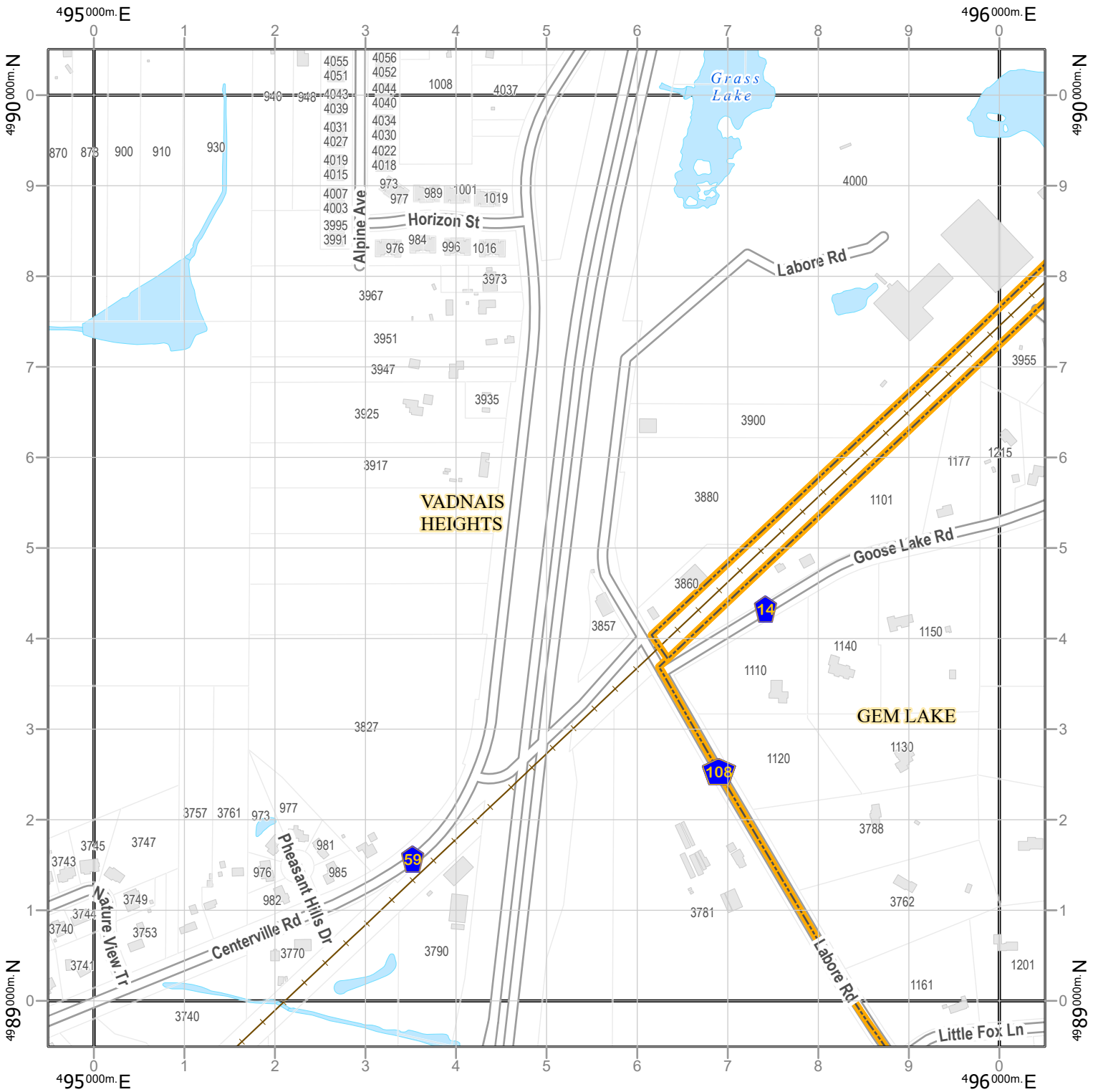


0190

Prepared by
 Ramsey County Enterprise GIS
RCGISMetaData@Co.Ramsey.MN.US

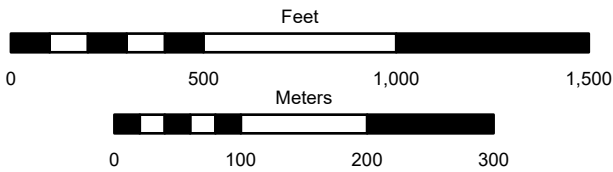
IK_DDPwGrid Aerial

Date: 1/6/2025



1000-m GRID, US NATIONAL GRID
 NORTH AMERICAN DATUM 1983
 UTM Zone 15
 GRID ZONE DESIGNATION 15T
 100,000-m SQUARE IDENTIFICATION: VK

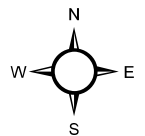
U.S. National Grid
100,000-m Square ID
VK
Grid Zone Designator
15T



The information on this map is a compilation of Ramsey County Records. THE COUNTY DOES NOT WARRANT OR GUARANTEE THE ACCURACY OF THIS DATA. The County disclaims any liability for any injuries, time delays, or expenses you may suffer if you rely in any manner on the accuracy of this data.

This map was created using the FGDC Standard for the U.S. National Grid
 FGDC-STD-011-2001
 For additional information
 see <http://www.fgdc.gov/usng>

9490	9590	9690
9489	9589	9689
9488	9588	9688

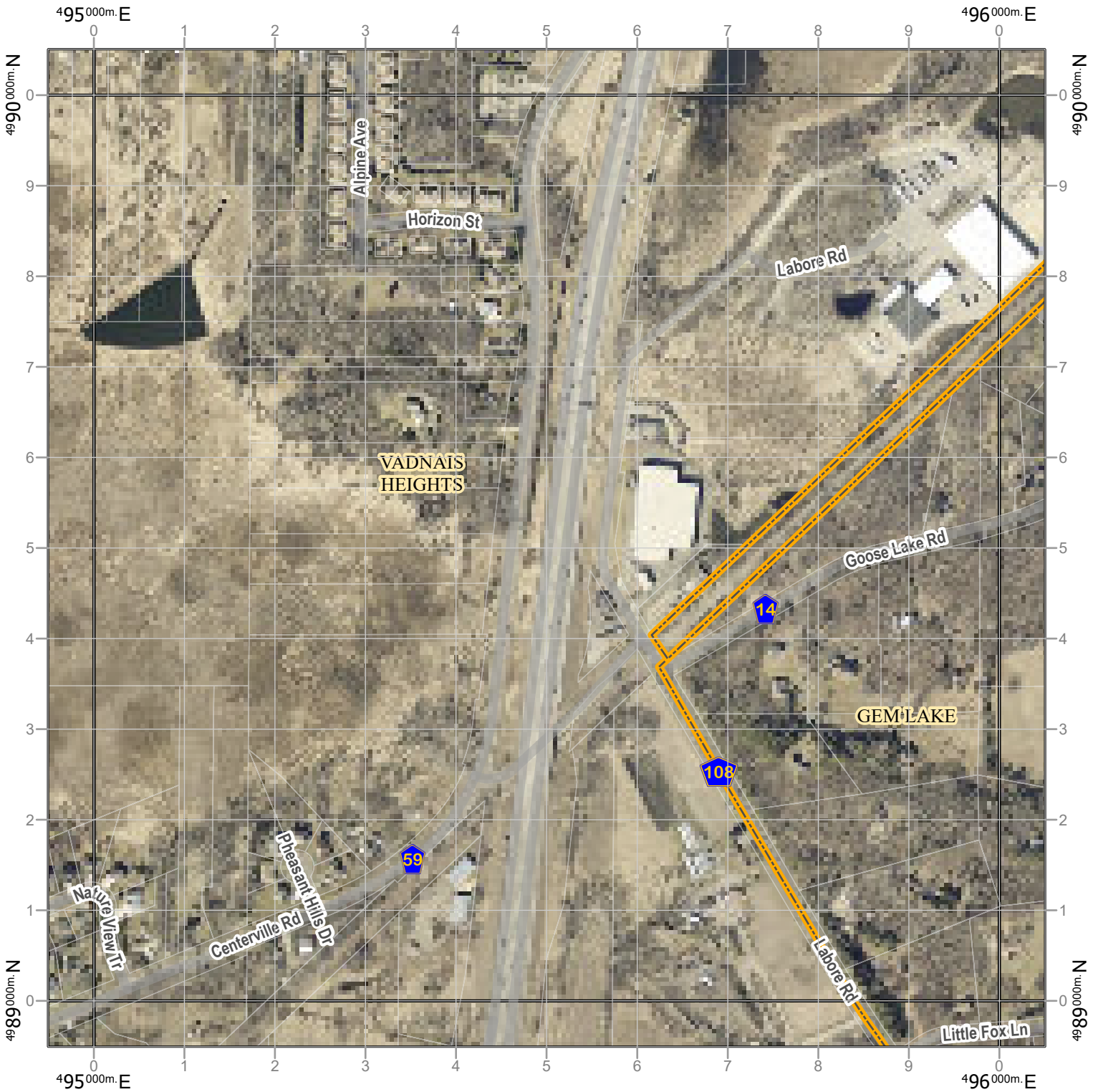


9589

Prepared by
 Ramsey County Enterprise GIS
RCGISMetaData@Co.Ramsey.MN.US

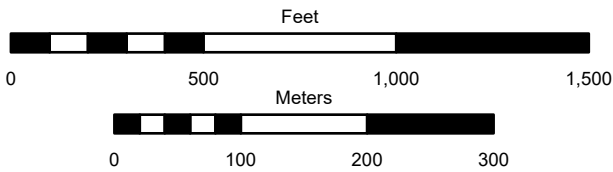
IK_DDPwGrid Standard

Date: 1/6/2025



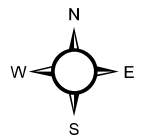
1000-m GRID, US NATIONAL GRID
 NORTH AMERICAN DATUM 1983
 UTM Zone 15
 GRID ZONE DESIGNATION 15T
 100,000-m SQUARE IDENTIFICATION: VK

U.S. National Grid
100,000-m Square ID
VK
Grid Zone Designator
15T



The information on this map is a compilation of Ramsey County Records. THE COUNTY DOES NOT WARRANT OR GUARANTEE THE ACCURACY OF THIS DATA. The County disclaims any liability for any injuries, time delays, or expenses you may suffer if you rely in any manner on the accuracy of this data.

9490	9590	9690
9489	9589	9689
9488	9588	9688



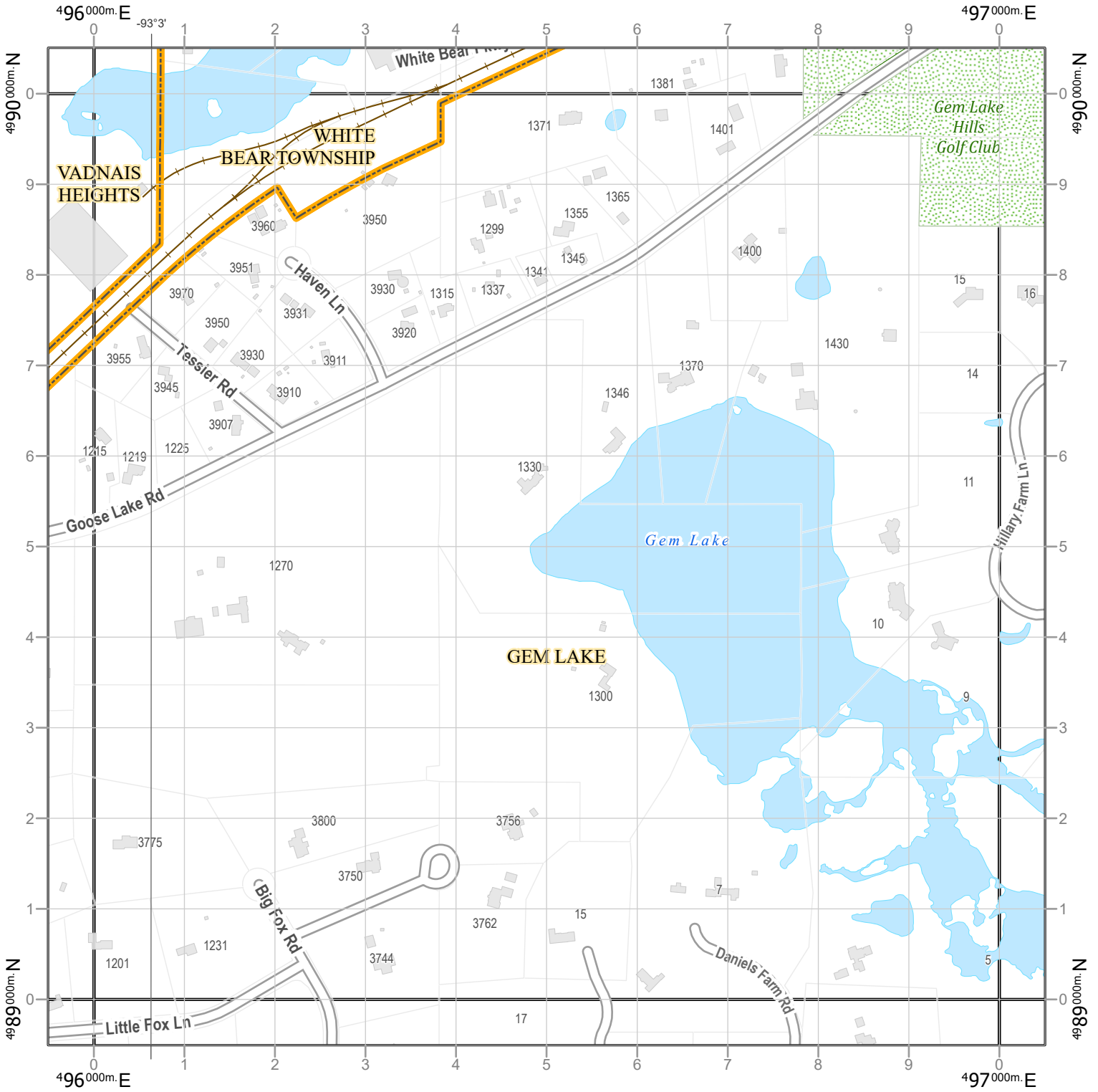
9589

Prepared by
 Ramsey County Enterprise GIS
 RCGISMetaData@Co.Ramsey.MN.US

This map was created using the FGDC Standard for the U.S. National Grid
 FGDC-STD-011-2001
 For additional information
 see <http://www.fgdc.gov/usng>

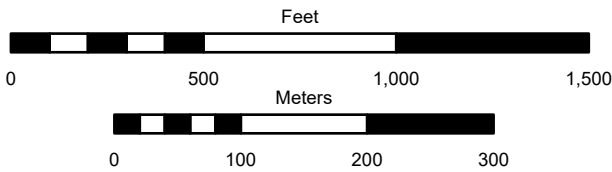
IK_DDPwGrid Aerial

Date: 1/6/2025




1000-m GRID, US NATIONAL GRID
 NORTH AMERICAN DATUM 1983
 UTM Zone 15
 GRID ZONE DESIGNATION 15T
 100,000-m SQUARE IDENTIFICATION: VK

U.S. National Grid
100,000-m Square ID
VK
Grid Zone Designator
15T



The information on this map is a compilation of Ramsey County Records. THE COUNTY DOES NOT WARRANT OR GUARANTEE THE ACCURACY OF THIS DATA. The County disclaims any liability for any injuries, time delays, or expenses you may suffer if you rely in any manner on the accuracy of this data.

9590	9690	9790
9589	9689	9789
9588	9688	9788



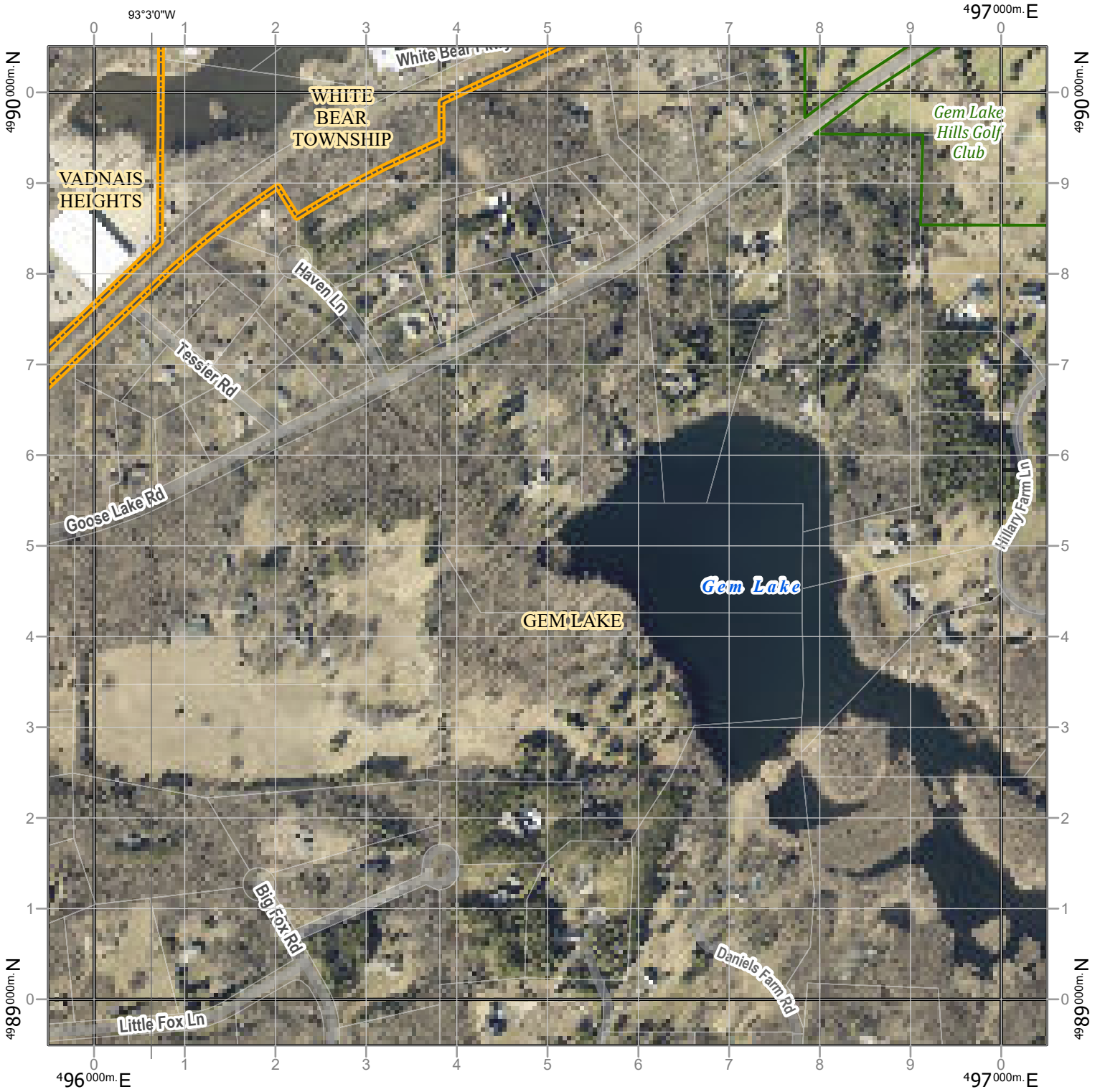
9689

Prepared by
 Ramsey County Enterprise GIS
 RCGISMetaData@Co.Ramsey.MN.US

This map was created using the FGDC Standard for the U.S. National Grid
 FGDC-STD-011-2001
 For additional information
 see <http://www.fgdc.gov/usng>

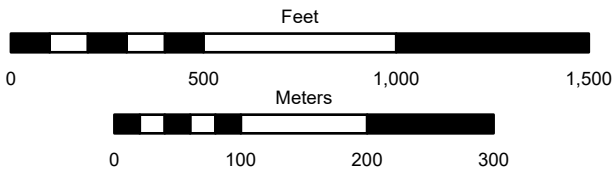
IK_DDPwGrid Standard

Date: 1/6/2025



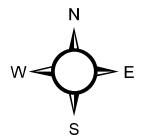
1000-m GRID, US NATIONAL GRID
 NORTH AMERICAN DATUM 1983
 UTM Zone 15
 GRID ZONE DESIGNATION 15T
 100,000-m SQUARE IDENTIFICATION: VK

U.S. National Grid
100,000-m Square ID
VK
Grid Zone Designator
15T



The information on this map is a compilation of Ramsey County Records. THE COUNTY DOES NOT WARRANT OR GUARANTEE THE ACCURACY OF THIS DATA. The County disclaims any liability for any injuries, time delays, or expenses you may suffer if you rely in any manner on the accuracy of this data.

9590	9690	9790
9589	9689	9789
9588	9688	9788



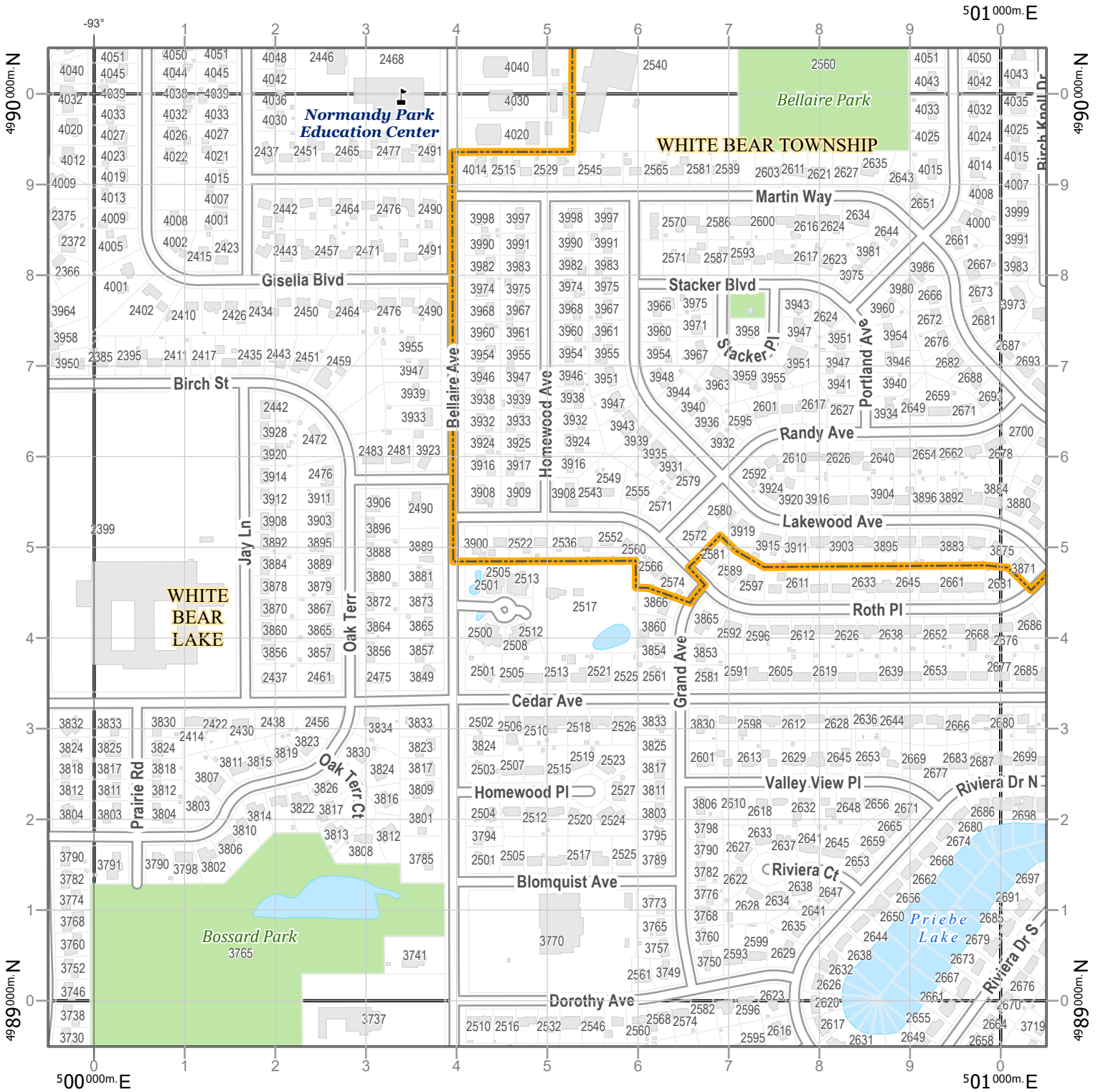
9689

Prepared by
 Ramsey County Enterprise GIS
 RCGISMetaData@Co.Ramsey.MN.US

This map was created using the FGDC Standard for the U.S. National Grid
 FGDC-STD-011-2001
 For additional information
 see <http://www.fgdc.gov/usng>

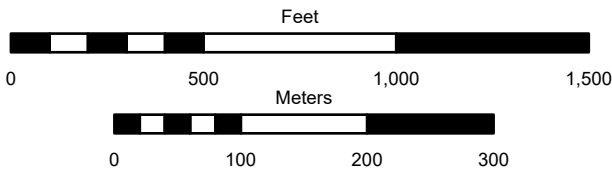
IK_DDPwGrid Aerial

Date: 1/6/2025



1000-m GRID, US NATIONAL GRID
 NORTH AMERICAN DATUM 1983
 UTM Zone 15
 GRID ZONE DESIGNATION 15T
 100,000-m SQUARE IDENTIFICATION: WK

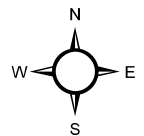
U.S. National Grid
100,000-m Square ID
WK
Grid Zone Designator
15T



The information on this map is a compilation of Ramsey County Records. THE COUNTY DOES NOT WARRANT OR GUARANTEE THE ACCURACY OF THIS DATA. The County disclaims any liability for any injuries, time delays, or expenses you may suffer if you rely in any manner on the accuracy of this data.

This map was created using the FGDC Standard for the U.S. National Grid
 FGDC-STD-011-2001
 For additional information
 see <http://www.fgdc.gov/usng>

9990	0090	0190
9989	0089	0189
9988	0088	0188

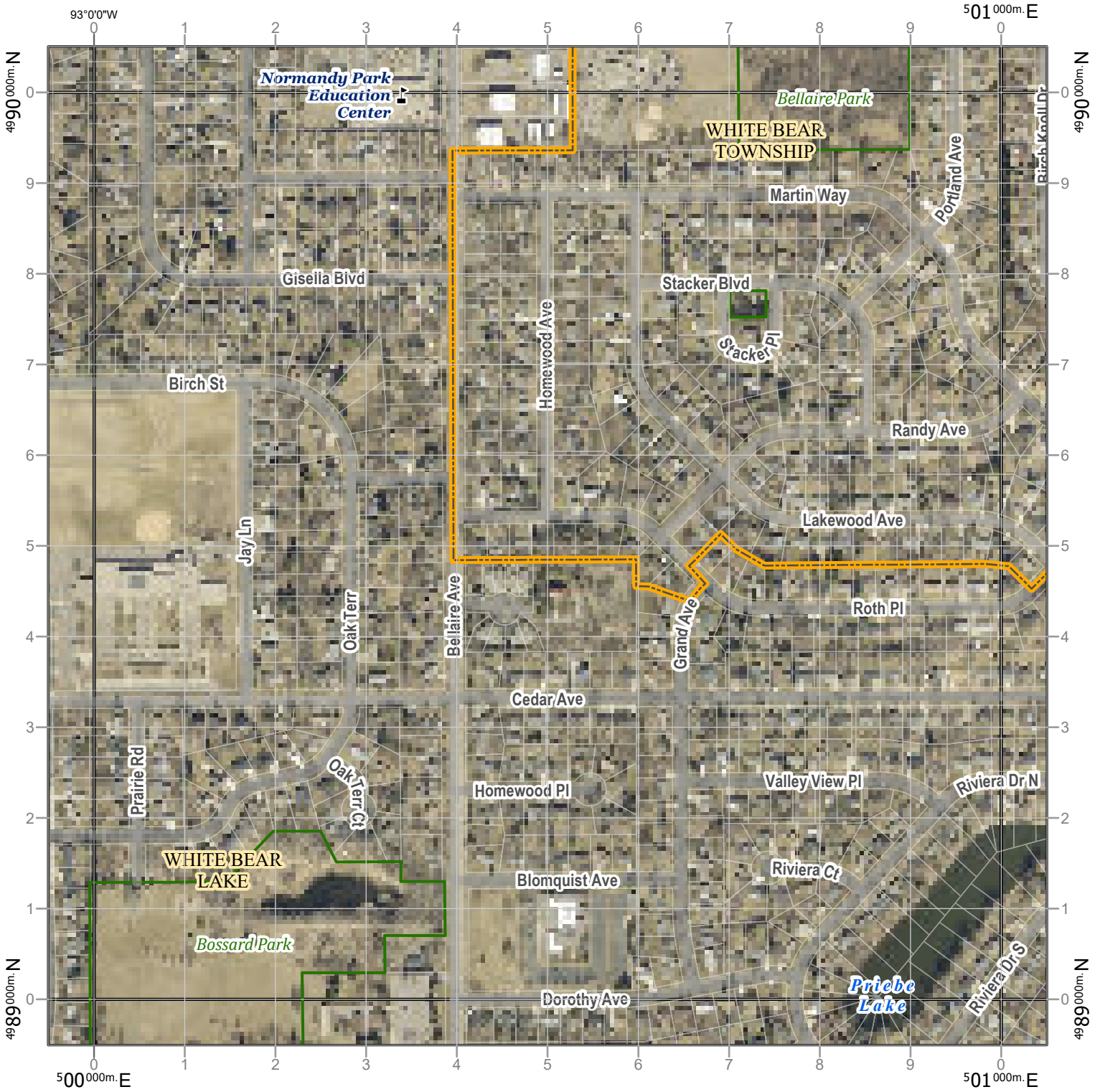


0089

Prepared by
 Ramsey County Enterprise GIS
RCGISMetaData@Co.Ramsey.MN.US

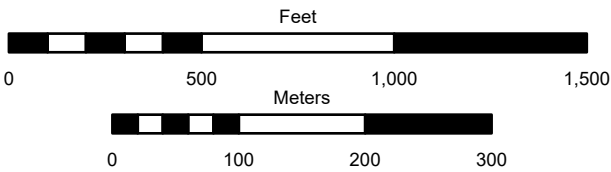
IK_DDPwGrid Standard

Date: 1/6/2025



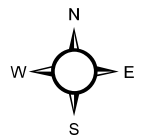
1000-m GRID, US NATIONAL GRID
 NORTH AMERICAN DATUM 1983
 UTM Zone 15
 GRID ZONE DESIGNATION 15T
 100,000-m SQUARE IDENTIFICATION: WK

U.S. National Grid
100,000-m Square ID
WK
Grid Zone Designator
15T



The information on this map is a compilation of Ramsey County Records. THE COUNTY DOES NOT WARRANT OR GUARANTEE THE ACCURACY OF THIS DATA. The County disclaims any liability for any injuries, time delays, or expenses you may suffer if you rely in any manner on the accuracy of this data.

9990	0090	0190
9989	0089	0189
9988	0088	0188



0089

Prepared by
 Ramsey County Enterprise GIS
 RCGISMetaData@Co.Ramsey.MN.US

This map was created using the FGDC Standard for the U.S. National Grid
 FGDC-STD-011-2001
 For additional information
 see <http://www.fgdc.gov/usng>

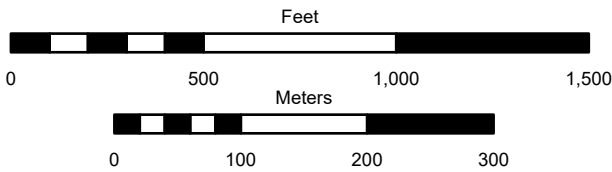
IK_DDPwGrid Aerial

Date: 1/6/2025



1000-m GRID, US NATIONAL GRID
 NORTH AMERICAN DATUM 1983
 UTM Zone 15
 GRID ZONE DESIGNATION 15T
 100,000-m SQUARE IDENTIFICATION: WK


U.S. National Grid
100,000-m Square ID
WK
Grid Zone Designator
15T



The information on this map is a compilation of Ramsey County Records. THE COUNTY DOES NOT WARRANT OR GUARANTEE THE ACCURACY OF THIS DATA. The County disclaims any liability for any injuries, time delays, or expenses you may suffer if you rely in any manner on the accuracy of this data.

This map was created using the FGDC Standard for the U.S. National Grid
 FGDC-STD-011-2001
 For additional information
 see <http://www.fgdc.gov/usng>

0090	0190	
0089	0189	
0088	0188	



0189

Prepared by
 Ramsey County Enterprise GIS
RCGISMetaData@Co.Ramsey.MN.US

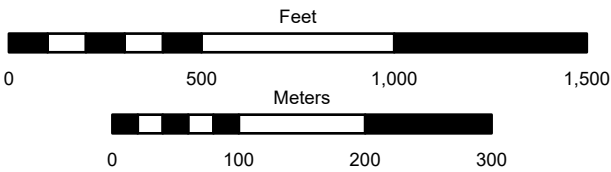
IK_DDPwGrid Standard

Date: 1/6/2025



1000-m GRID, US NATIONAL GRID
 NORTH AMERICAN DATUM 1983
 UTM Zone 15
 GRID ZONE DESIGNATION 15T
 100,000-m SQUARE IDENTIFICATION: WK

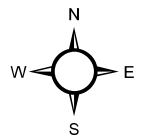
U.S. National Grid
100,000-m Square ID
WK
Grid Zone Designator
15T



The information on this map is a compilation of Ramsey County Records. THE COUNTY DOES NOT WARRANT OR GUARANTEE THE ACCURACY OF THIS DATA. The County disclaims any liability for any injuries, time delays, or expenses you may suffer if you rely in any manner on the accuracy of this data.

This map was created using the FGDC Standard for the U.S. National Grid
 FGDC-STD-011-2001
 For additional information
 see <http://www.fgdc.gov/usng>

0090	0190	
0089	0189	
0088	0188	

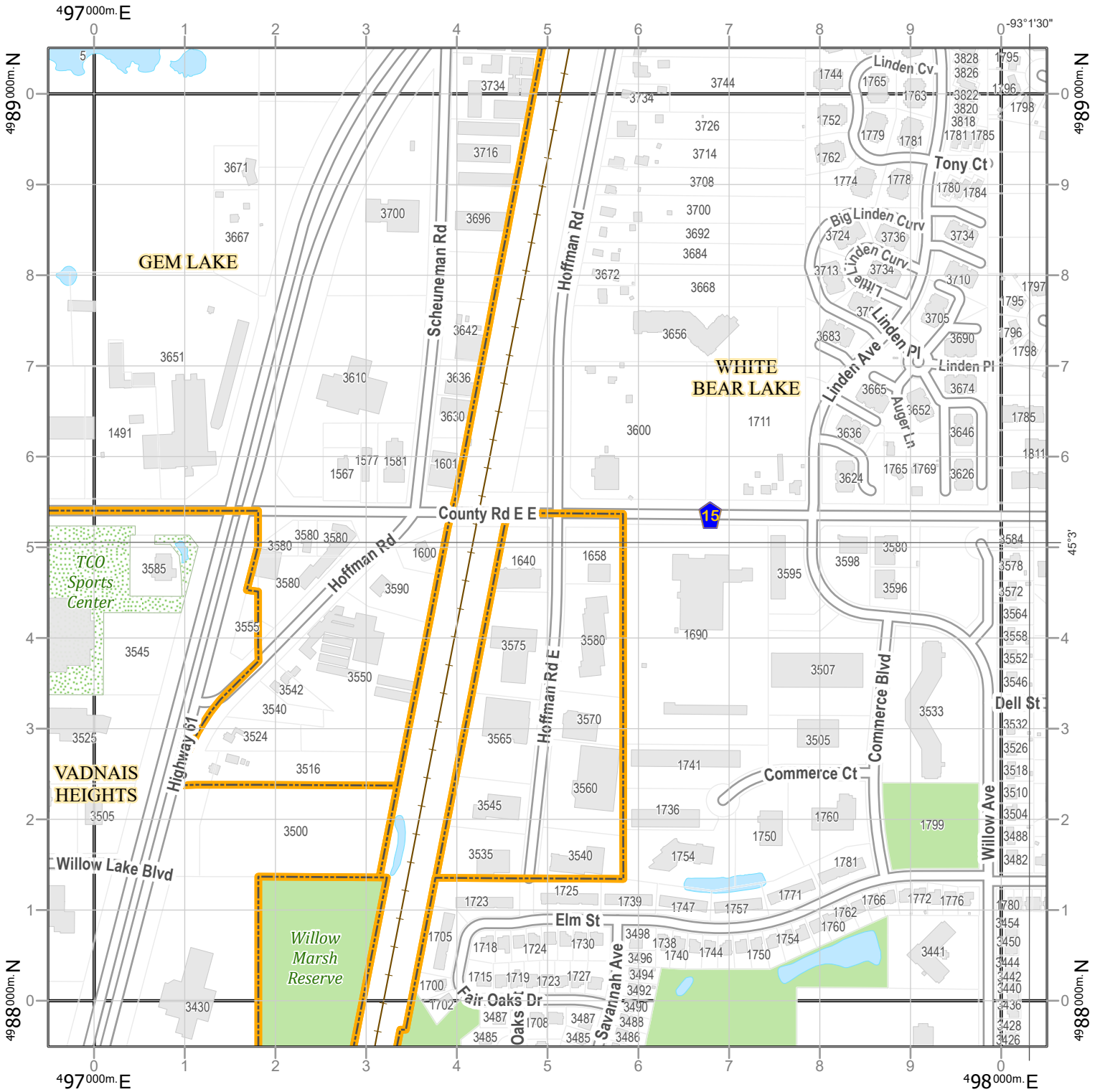


0189

Prepared by
 Ramsey County Enterprise GIS
 RCGISMetaData@Co.Ramsey.MN.US

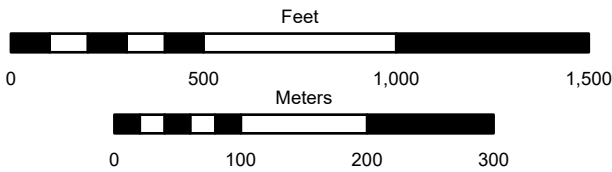
IK_DDPwGrid Aerial

Date: 1/6/2025



1000-m GRID, US NATIONAL GRID
 NORTH AMERICAN DATUM 1983
 UTM Zone 15
 GRID ZONE DESIGNATION 15T
 100,000-m SQUARE IDENTIFICATION: VK

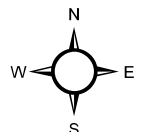
U.S. National Grid
100,000-m Square ID
VK
Grid Zone Designator
15T



The information on this map is a compilation of Ramsey County Records. THE COUNTY DOES NOT WARRANT OR GUARANTEE THE ACCURACY OF THIS DATA. The County disclaims any liability for any injuries, time delays, or expenses you may suffer if you rely in any manner on the accuracy of this data.

This map was created using the FGDC Standard for the U.S. National Grid
 FGDC-STD-011-2001
 For additional information
 see <http://www.fgdc.gov/usng>

9689	9789	9889
9688	9788	9888
9687	9787	9887

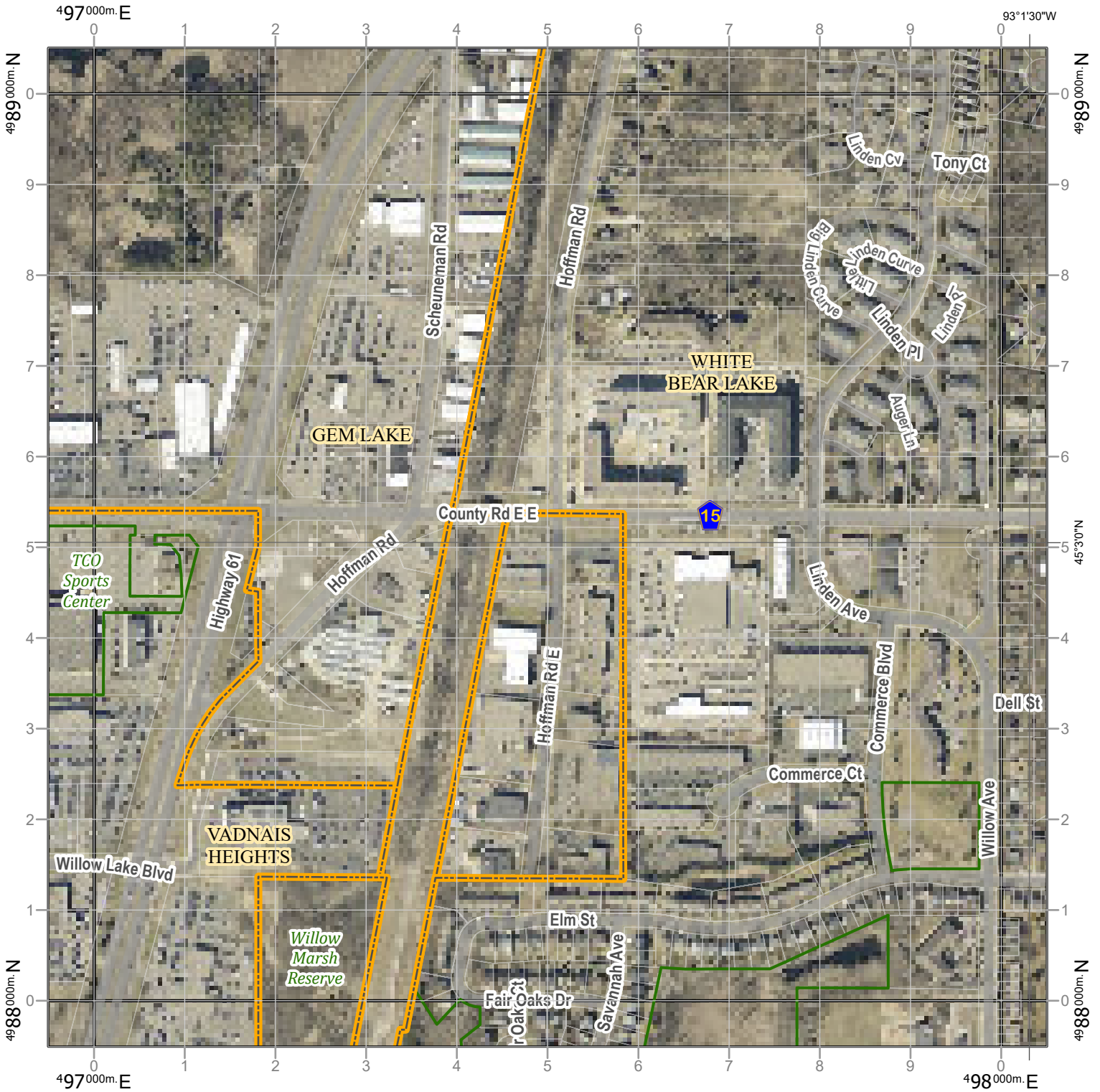


9788

Prepared by
 Ramsey County Enterprise GIS
RCGISMetaData@Co.Ramsey.MN.US

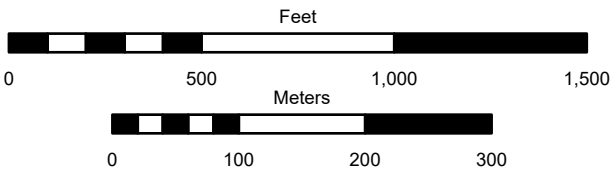
IK_DDPwGrid Standard

Date: 1/6/2025



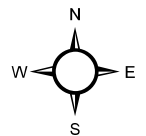
1000-m GRID, US NATIONAL GRID
 NORTH AMERICAN DATUM 1983
 UTM Zone 15
 GRID ZONE DESIGNATION 15T
 100,000-m SQUARE IDENTIFICATION: VK

U.S. National Grid
100,000-m Square ID
VK
Grid Zone Designator
15T



The information on this map is a compilation of Ramsey County Records. THE COUNTY DOES NOT WARRANT OR GUARANTEE THE ACCURACY OF THIS DATA. The County disclaims any liability for any injuries, time delays, or expenses you may suffer if you rely in any manner on the accuracy of this data.

9689	9789	9889
9688	9788	9888
9687	9787	9887



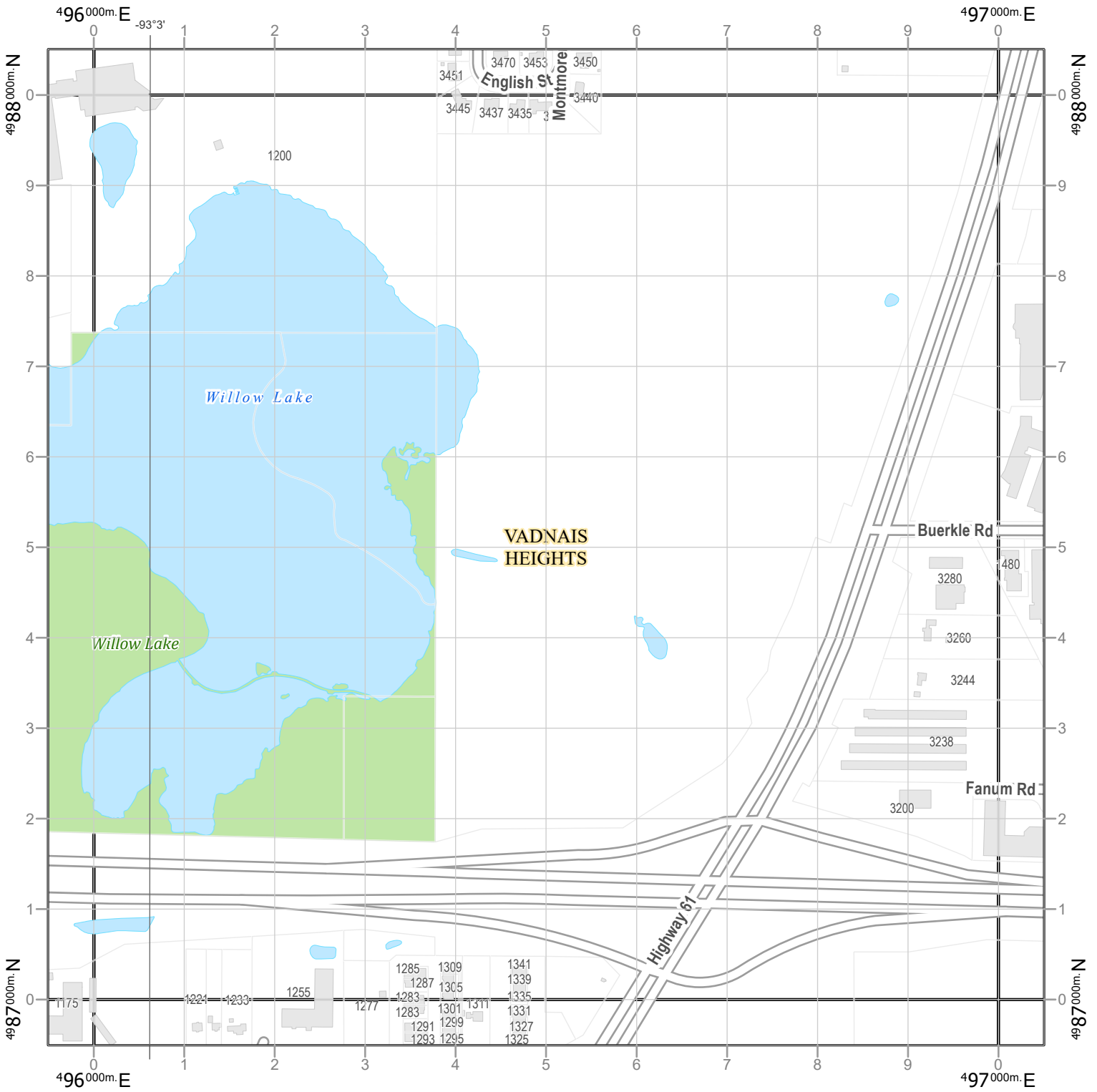
9788

Prepared by
 Ramsey County Enterprise GIS
 RCGISMetaData@Co.Ramsey.MN.US

This map was created using the FGDC Standard for the U.S. National Grid
 FGDC-STD-011-2001
 For additional information
 see <http://www.fgdc.gov/usng>

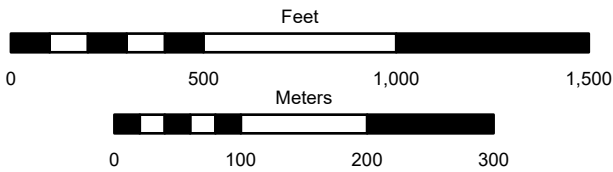
IK_DDPwGrid Aerial

Date: 1/6/2025



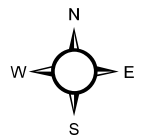
1000-m GRID, US NATIONAL GRID
 NORTH AMERICAN DATUM 1983
 UTM Zone 15
 GRID ZONE DESIGNATION 15T
 100,000-m SQUARE IDENTIFICATION: VK

U.S. National Grid
100,000-m Square ID
VK
Grid Zone Designator
15T



The information on this map is a compilation of Ramsey County Records. THE COUNTY DOES NOT WARRANT OR GUARANTEE THE ACCURACY OF THIS DATA. The County disclaims any liability for any injuries, time delays, or expenses you may suffer if you rely in any manner on the accuracy of this data.

9588	9688	9788
9587	9687	9787
9586	9686	9786



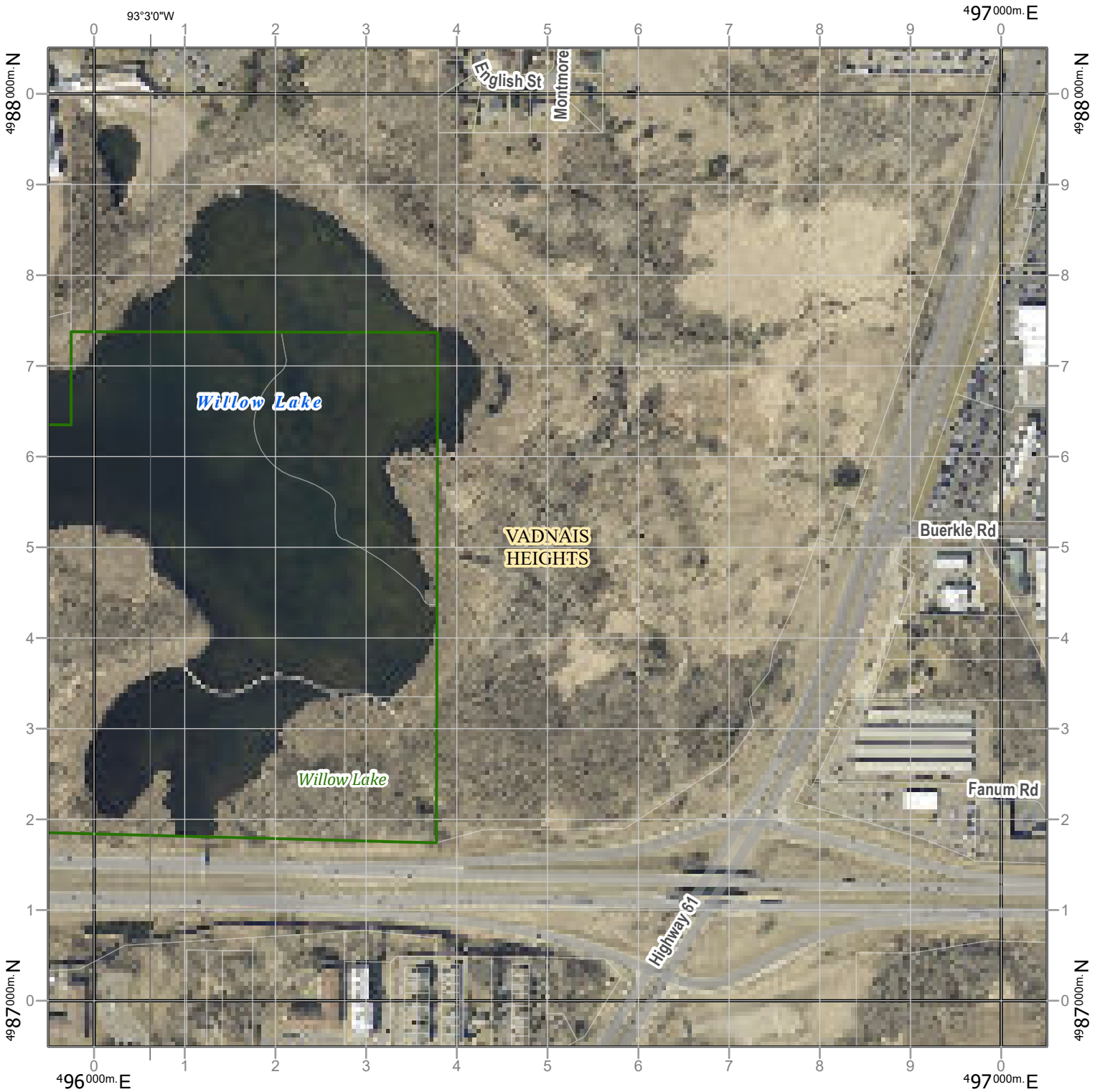
9687

Prepared by
 Ramsey County Enterprise GIS
 RCGISMetaData@Co.Ramsey.MN.US

This map was created using the FGDC Standard for the U.S. National Grid
 FGDC-STD-011-2001
 For additional information
 see <http://www.fgdc.gov/usng>

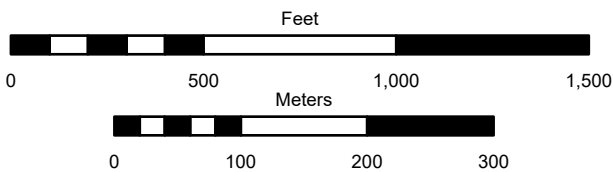
IK_DDPwGrid Standard

Date: 1/6/2025



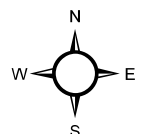
1000-m GRID, US NATIONAL GRID
 NORTH AMERICAN DATUM 1983
 UTM Zone 15
 GRID ZONE DESIGNATION 15T
 100,000-m SQUARE IDENTIFICATION: VK

U.S. National Grid
100,000-m Square ID
VK
Grid Zone Designator
15T



The information on this map is a compilation of Ramsey County Records. THE COUNTY DOES NOT WARRANT OR GUARANTEE THE ACCURACY OF THIS DATA. The County disclaims any liability for any injuries, time delays, or expenses you may suffer if you rely in any manner on the accuracy of this data.

9588	9688	9788
9587	9687	9787
9586	9686	9786



9687

Prepared by
 Ramsey County Enterprise GIS
 RCGISMetaData@Co.Ramsey.MN.US

This map was created using the FGDC Standard for the U.S. National Grid
 FGDC-STD-011-2001
 For additional information
 see <http://www.fgdc.gov/usng>

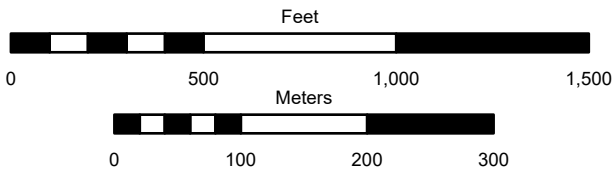
IK_DDPwGrid Aerial

Date: 1/6/2025



1000-m GRID, US NATIONAL GRID
 NORTH AMERICAN DATUM 1983
 UTM Zone 15
 GRID ZONE DESIGNATION 15T
 100,000-m SQUARE IDENTIFICATION: VK

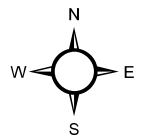
U.S. National Grid
100,000-m Square ID
VK
Grid Zone Designator
15T



The information on this map is a compilation of Ramsey County Records. THE COUNTY DOES NOT WARRANT OR GUARANTEE THE ACCURACY OF THIS DATA. The County disclaims any liability for any injuries, time delays, or expenses you may suffer if you rely in any manner on the accuracy of this data.

This map was created using the FGDC Standard for the U.S. National Grid
 FGDC-STD-011-2001
 For additional information
 see <http://www.fgdc.gov/usng>

9688	9788	9888
9687	9787	9887
9686	9786	9886



9787

Prepared by
 Ramsey County Enterprise GIS
RCGISMetaData@Co.Ramsey.MN.US

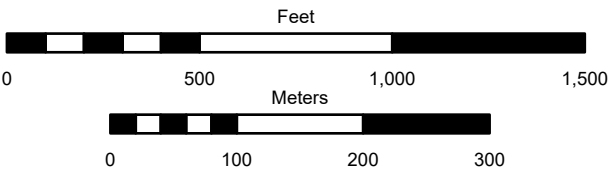
IK_DDPwGrid Standard

Date: 1/6/2025



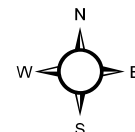
1000-m GRID, US NATIONAL GRID
 NORTH AMERICAN DATUM 1983
 UTM Zone 15
 GRID ZONE DESIGNATION 15T
 100,000-m SQUARE IDENTIFICATION: VK

U.S. National Grid
100,000-m Square ID
VK
Grid Zone Designator
15T



The information on this map is a compilation of Ramsey County Records. THE COUNTY DOES NOT WARRANT OR GUARANTEE THE ACCURACY OF THIS DATA. The County disclaims any liability for any injuries, time delays, or expenses you may suffer if you rely in any manner on the accuracy of this data.

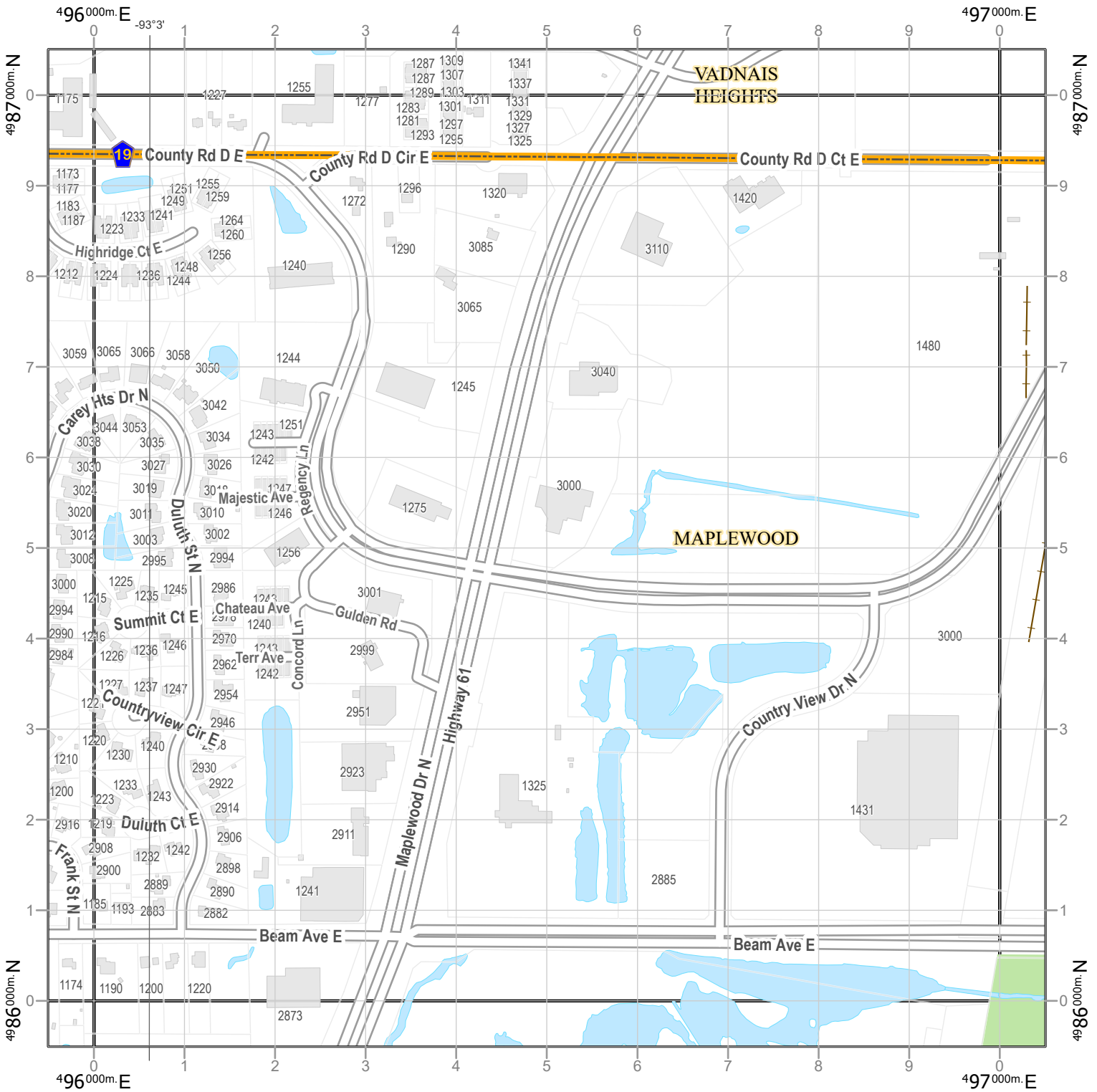
9688	9788	9888
9687	9787	9887
9686	9786	9886



9787

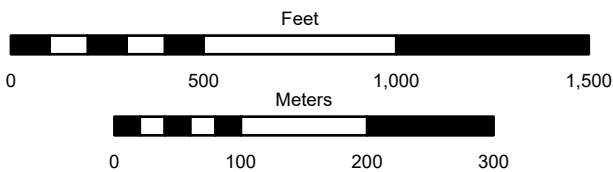
Prepared by
 Ramsey County Enterprise GIS
 RCGISMetaData@Co.Ramsey.MN.US

This map was created using the FGDC Standard for the U.S. National Grid
 FGDC-STD-011-2001
 For additional information
 see <http://www.fgdc.gov/usng>



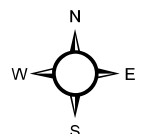
1000-m GRID, US NATIONAL GRID
 NORTH AMERICAN DATUM 1983
 UTM Zone 15
 GRID ZONE DESIGNATION 15T
 100,000-m SQUARE IDENTIFICATION: VK

U.S. National Grid
100,000-m Square ID
VK
Grid Zone Designator
15T



The information on this map is a compilation of Ramsey County Records. THE COUNTY DOES NOT WARRANT OR GUARANTEE THE ACCURACY OF THIS DATA. The County disclaims any liability for any injuries, time delays, or expenses you may suffer if you rely in any manner on the accuracy of this data.

9587	9687	9787
9586	9686	9786
9585	9685	9785



9686

Prepared by
 Ramsey County Enterprise GIS
 RCGISMetaData@Co.Ramsey.MN.US

This map was created using the FGDC Standard for the U.S. National Grid
 FGDC-STD-011-2001
 For additional information
 see <http://www.fgdc.gov/usng>

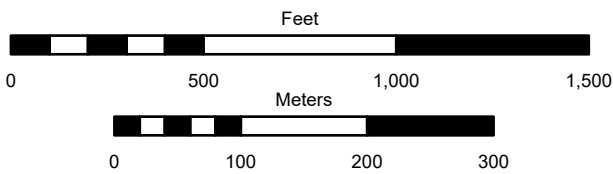
IK_DDPwGrid Standard

Date: 1/6/2025



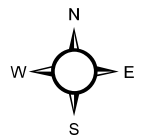
1000-m GRID, US NATIONAL GRID
 NORTH AMERICAN DATUM 1983
 UTM Zone 15
 GRID ZONE DESIGNATION 15T
 100,000-m SQUARE IDENTIFICATION: VK

U.S. National Grid
100,000-m Square ID
VK
Grid Zone Designator
15T



The information on this map is a compilation of Ramsey County Records. THE COUNTY DOES NOT WARRANT OR GUARANTEE THE ACCURACY OF THIS DATA. The County disclaims any liability for any injuries, time delays, or expenses you may suffer if you rely in any manner on the accuracy of this data.

9587	9687	9787
9586	9686	9786
9585	9685	9785



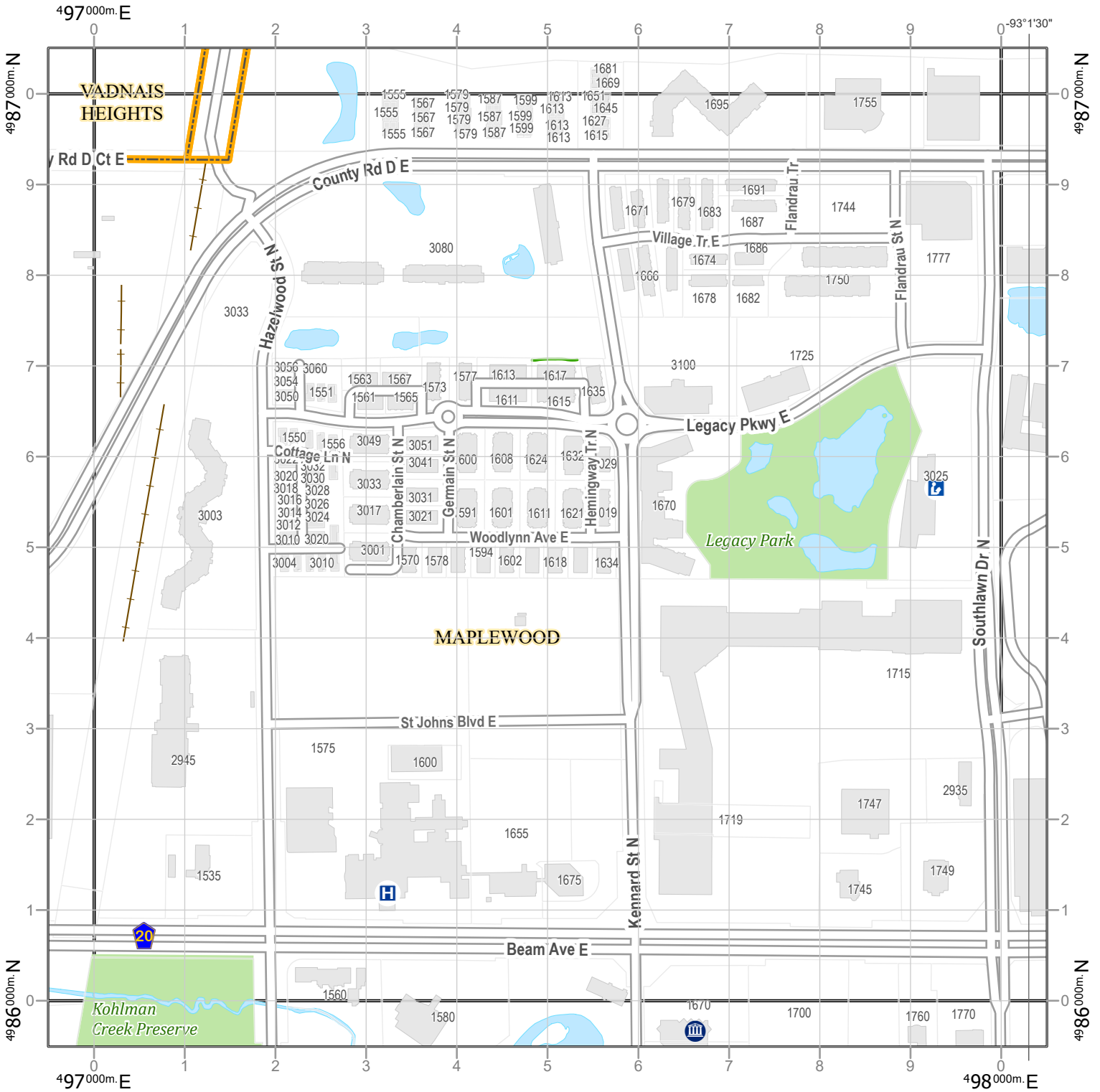
9686

Prepared by
 Ramsey County Enterprise GIS
 RCGISMetaData@Co.Ramsey.MN.US

This map was created using the FGDC Standard for the U.S. National Grid
 FGDC-STD-011-2001
 For additional information
 see <http://www.fgdc.gov/usng>

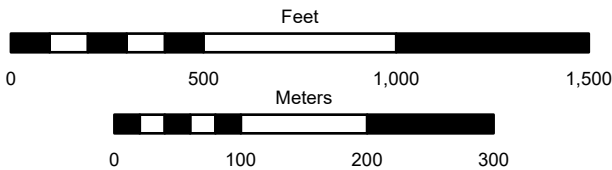
IK_DDPwGrid Aerial

Date: 1/6/2025



1000-m GRID, US NATIONAL GRID
 NORTH AMERICAN DATUM 1983
 UTM Zone 15
 GRID ZONE DESIGNATION 15T
 100,000-m SQUARE IDENTIFICATION: VK

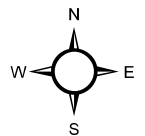
U.S. National Grid
100,000-m Square ID
VK
Grid Zone Designator
15T



The information on this map is a compilation of Ramsey County Records. THE COUNTY DOES NOT WARRANT OR GUARANTEE THE ACCURACY OF THIS DATA. The County disclaims any liability for any injuries, time delays, or expenses you may suffer if you rely in any manner on the accuracy of this data.

This map was created using the FGDC Standard for the U.S. National Grid
 FGDC-STD-011-2001
 For additional information
 see <http://www.fgdc.gov/usng>

9687	9787	9887
9686	9786	9886
9685	9785	9885



9786

Prepared by
 Ramsey County Enterprise GIS
RCGISMetaData@Co.Ramsey.MN.US

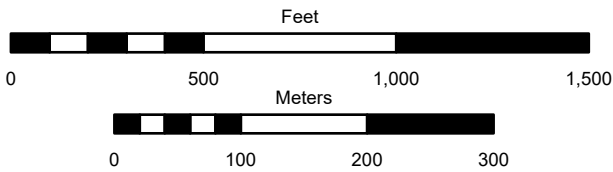
IK_DDPwGrid Standard

Date: 1/6/2025



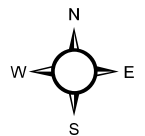
1000-m GRID, US NATIONAL GRID
 NORTH AMERICAN DATUM 1983
 UTM Zone 15
 GRID ZONE DESIGNATION 15T
 100,000-m SQUARE IDENTIFICATION: VK

U.S. National Grid
100,000-m Square ID
VK
Grid Zone Designator
15T



The information on this map is a compilation of Ramsey County Records. THE COUNTY DOES NOT WARRANT OR GUARANTEE THE ACCURACY OF THIS DATA. The County disclaims any liability for any injuries, time delays, or expenses you may suffer if you rely in any manner on the accuracy of this data.

9687	9787	9887
9686	9786	9886
9685	9785	9885



9786

Prepared by
 Ramsey County Enterprise GIS
 RCGISMetaData@Co.Ramsey.MN.US

This map was created using the FGDC Standard for the U.S. National Grid
 FGDC-STD-011-2001
 For additional information
 see <http://www.fgdc.gov/usng>

IK_DDPwGrid Aerial

Date: 1/6/2025