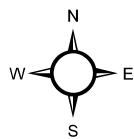
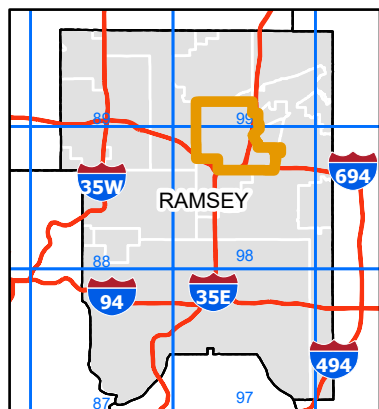
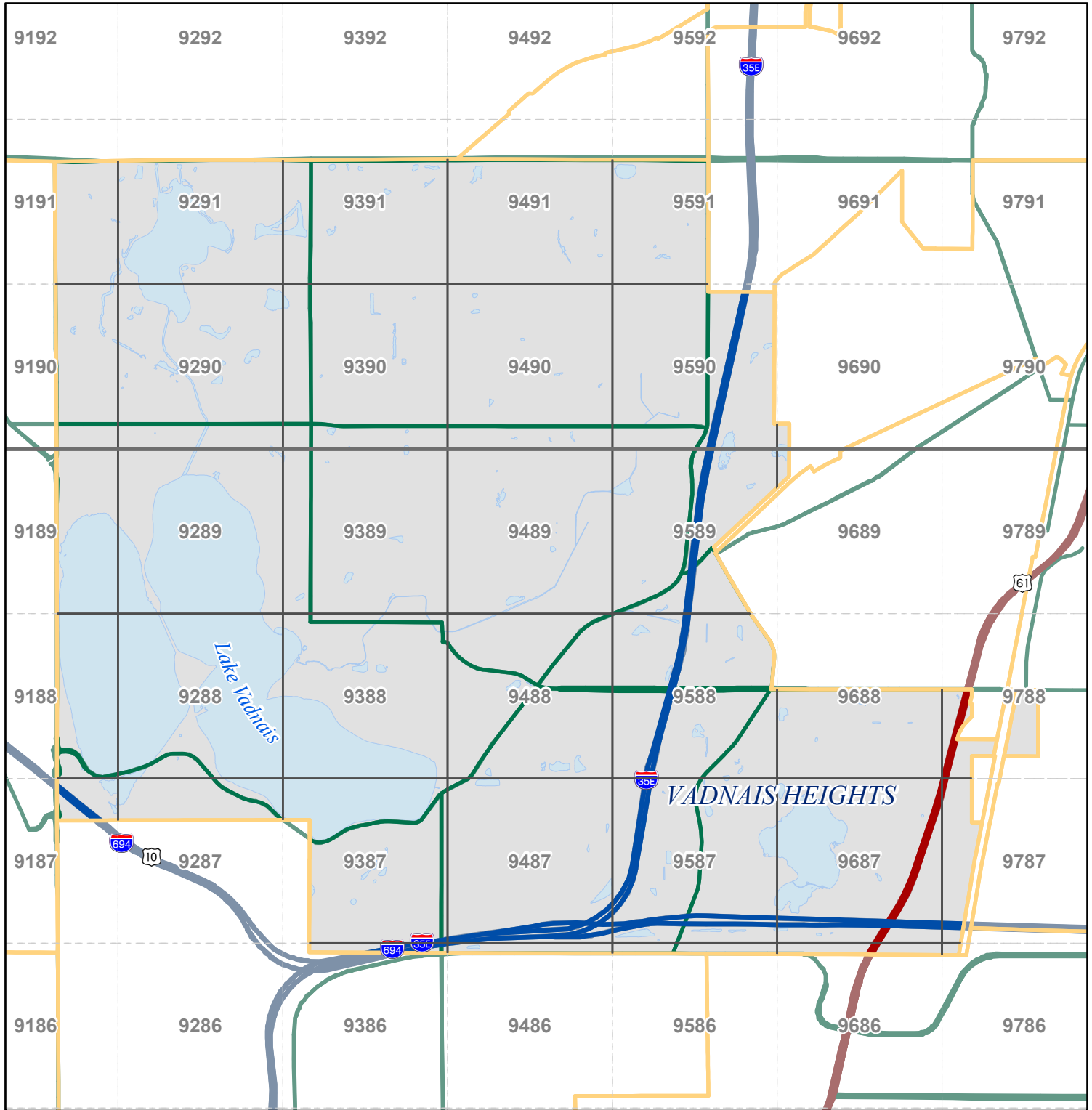


# City of VADNAIS HEIGHTS, MN



- |  |  |   |
|--|--|---|
| <ul style="list-style-type: none"> <li> Primary/Secondary School</li> <li> College/University</li> <li> City Hall</li> <li> Fire Station</li> <li> Hospital</li> <li> Libraries</li> <li> Police Station</li> <li> County Office</li> <li> Shopping Centers</li> </ul> | <ul style="list-style-type: none"> <li> Building</li> <li> Water</li> <li> State/Local Park</li> <li> Golf Course</li> <li> Cemetery</li> <li> Airport</li> <li> Military Install</li> <li> Fair Grounds</li> <li> Parcels</li> <li> Municipal Boundary</li> </ul> | <ul style="list-style-type: none"> <li> County Boundary</li> <li> Interstate Highway</li> <li> US Highway</li> <li> State Highway</li> <li> County Road</li> <li> Road Edge</li> <li> Railroad</li> <li> Trail</li> <li> Ditch</li> </ul> |
|--|--|---|

Prepared by  
 Ramsey County Enterprise GIS  
 RCGISMetaData@Co.Ramsey.MN.US  
 IK\_ReferenceMap: VADNAIS HEIGHTS

Date: 1/6/2025

# US National Grid (USNG) Coordinates: *World wide context.*

Information Sheet 2/1 in this series.

FGDC-STD-011-2001

From [www.fgdc.gov/usng](http://www.fgdc.gov/usng)

The example below locates the Jefferson Pier at USNG: 18S UJ 23371 06519.

U.S. National Grid	
100,000-m Square ID	
UJ	43 00
UH	
Grid Zone Designation	18S

A USNG value has three components.  
 Some maps may give this leading information in a grid reference box.

**Grid Zone Designation (GZD):**

6° x 8° longitude zone / latitude band.

**100,000-m Square Identification:**

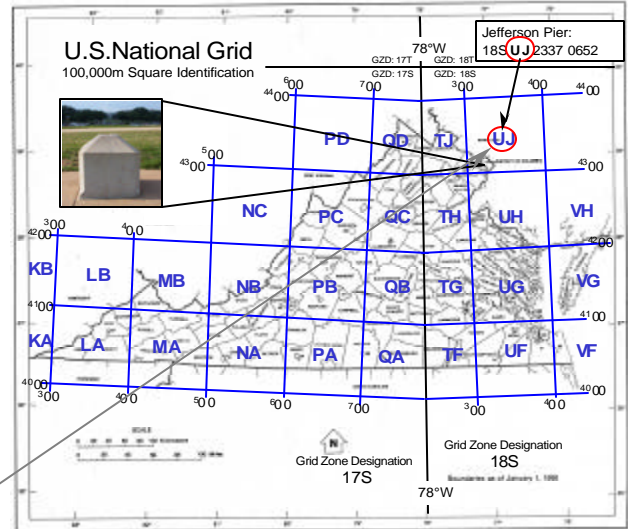
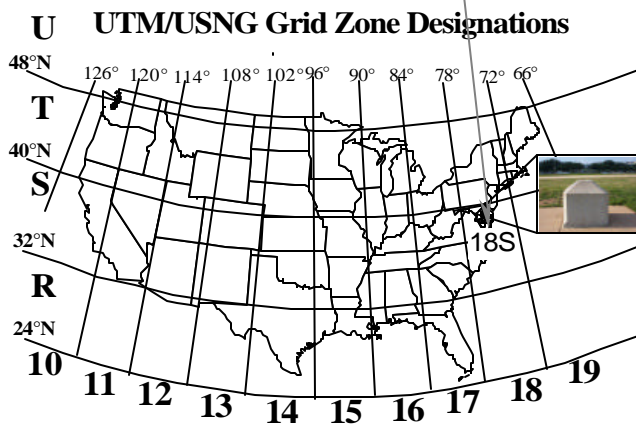
18S UJ 2337 0651

**Grid Coordinates:**

Read right, then up.

*“Read right, then up.”*

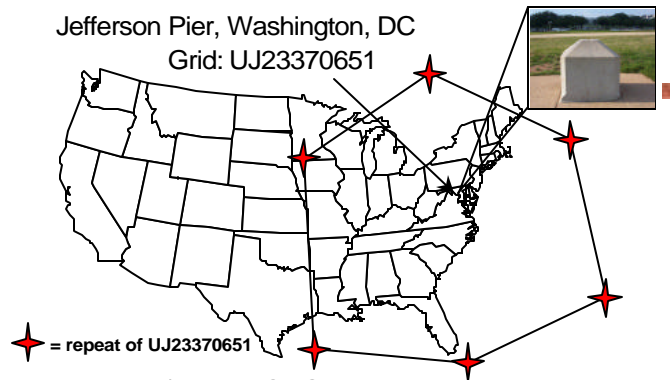
USNG values have three components as seen above. The Grid Zone Designation gives a USNG value world-wide context with 60 longitudinal zones each 6° wide. Zones 10 - 19 cover the conterminous U.S. as seen below left. UTM zones are divided into 8° latitudinal bands. Together these 6° zones and 8° bands compose Grid Zone Designations. Example: 18S



100,000-m Square Identifications  
 Example: UJ

## The Power of Truncated USNG Values

Jefferson Pier, Washington, DC  
 Grid: UJ23370651



Each 2 letter/8 digit USNG value (10-m posting) in the outlined area is unique.

GZDs are further subdivided into 100-km x 100-km squares with 100,000-m Square Identifications. In this example, the Jefferson Pier is located in UJ. These squares are organized and lettered so they do not repeat themselves but every 18°, which is approximately 1,000 miles in the mid-latitudes. The illustration at right depicts how far one must go before the letters UJ repeat. In the conterminous U.S. this ensures a given value such as UJ 2337 0651 is unique out of the entire state it is located in - as well as all surrounding states.

In general, people in a local community may use the grid coordinates alone - for example: 233 065. The same numbers recurs about every 60 miles but normally that will not cause a problem when the general location is understood. This is similar to the way you tell someone only the last digits of a phone number when the area code is obvious. If there is a possibility of confusion include the letter pair also - for example: UJ 233 065. A letter pair recurs about every 1000 miles so even in a disaster relief effort there should be no other point with those coordinates nearby. A complete USNG reference such as 18S UJ 233 065 is nationally and globally unique. Typically a GPS receiver or other electronic device requires a complete USNG reference since unlike a human it does not intuitively understand the general location from context. You should always give a complete USNG reference whenever abbreviated coordinates might not be clear or when listing them on letterhead, a business card or advertisement.

# Reading US National Grid (USNG) Coordinates: "Read right, then up."

Information Sheet 2/2 in this series.

FGDC-STD-011-2001

From [www.fgdc.gov/usng](http://www.fgdc.gov/usng)

The example below locates the Jefferson Pier at USNG: 18S UJ 2337 06519.

U.S. National Grid	
100,000-m Square ID	
UJ	<sup>43</sup> 00
UH	
Grid Zone Designation	18S

A USNG value has three components.

Some maps may give this leading information in a grid reference box.

**Grid Zone Designation (GZD):**

6° x 8° longitude zone / latitude band.

**100,000-m Square Identification:**

18S UJ 2337 0651

**Grid Coordinates:**

Read right, then up.

"Read right, then up."

- Grid lines are identified by **Principal Digits**. Ignore the small superscript numbers like those in the lower left corner of this map.

## Reading USNG Grid Coordinates.

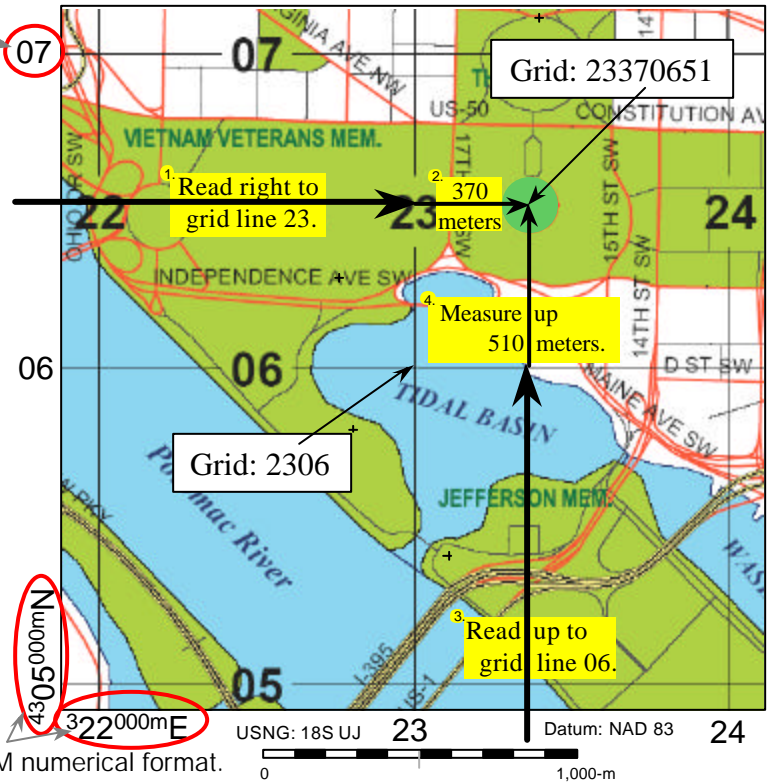
- Coordinates are always given as an even number of digits (i.e. 23370651).

- Separate coordinates in half (2337 0651) into the easting and northing components.

<sup>1</sup> Read right to grid line 23. <sup>2</sup> Then measure right another 370 meters. (Think 23.37)

<sup>3</sup> Read up to grid line 06. <sup>4</sup> Then measure up another 510 meters. (Think 06.51)

Grid:	Point of Interest:	
228058	FDR Memorial:	+
231054	George Mason Memorial:	+
2338 0710	Zero Milestone:	+
2275 0628	DC War Memorial:	+
222065	Lincoln Memorial:	



Ignore the small UTM superscript numbers that are provided for reference purposes. UTM numerical values are best suited for determining direction and distance as in surveying. USNG alpha-numeric values are best suited for position referencing because they can be given as only grid coordinates in a local area and with only the required precision for a particular task.

Users determine the required precision. These values represent a point position (southwest corner) for an area of refinement.	Four digits:	23 06	Locating a point within a 1,000-m square.
	Six digits:	233 065	Locating a point within a 100-m square (football field size).
	Eight digits:	2337 0651	Locating a point within a 10-m square (modest size home).
	Ten digits:	23371 06519	Locating a point within a 1-m square (man hole size).

A modest size home can be found or identified in a local area with only an 8-digit grid.

Complete USNG value: 18S UJ 2337 0651 - Globally unique.  
 Without Grid Zone Designation (GZD): UJ 2337 0651 - Regional areas.  
 Without GZD and 100,000-m Square ID: 2337 0651 - Local areas.

This illustrates how nationally consistent USNG coordinates are optimized for local applications. They serve as a universal map index value in a phone or incident directory for field operation locations. Unlike classic atlas grids (i.e. B3), these can be used with any paper map or atlas depicting the national grid and in web map portals such as the Washington, DC GIS (<http://dcgis.dc.gov>).

They can also be used in consumer GPS receivers to directly guide you to the location. This is especially beneficial at night, in heavy traffic, or major disasters when street signs are missing.

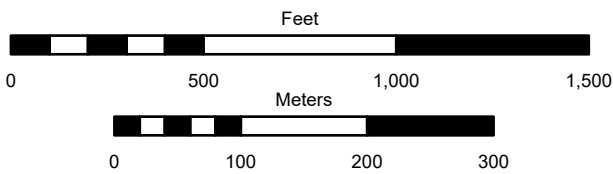


Point of Interest	Street Address	USNG Grid:	Telephone:
		18S UJ	(202)
Subway Sandwich & Salads	2030 M St., NW	2256 0826	223-2587
Subway Sandwich & Salads	430 8th St., SE	2698 0567	547-8200
Subway Sandwich & Salads	3504 12th St., NE	2740 1120	526-5999
Subway Sandwich & Salads	1500 Benning Rd, NE	2815 0757	388-0421



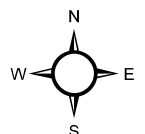
1000-m GRID, US NATIONAL GRID  
 NORTH AMERICAN DATUM 1983  
 UTM Zone 15  
 GRID ZONE DESIGNATION 15T  
 100,000-m SQUARE IDENTIFICATION: VK

U.S. National Grid
100,000-m Square ID
<b>VK</b>
Grid Zone Designator
<b>15T</b>



The information on this map is a compilation of Ramsey County Records. THE COUNTY DOES NOT WARRANT OR GUARANTEE THE ACCURACY OF THIS DATA. The County disclaims any liability for any injuries, time delays, or expenses you may suffer if you rely in any manner on the accuracy of this data.

9093	9193	9293
9092	<b>9192</b>	9292
9091	9191	9291



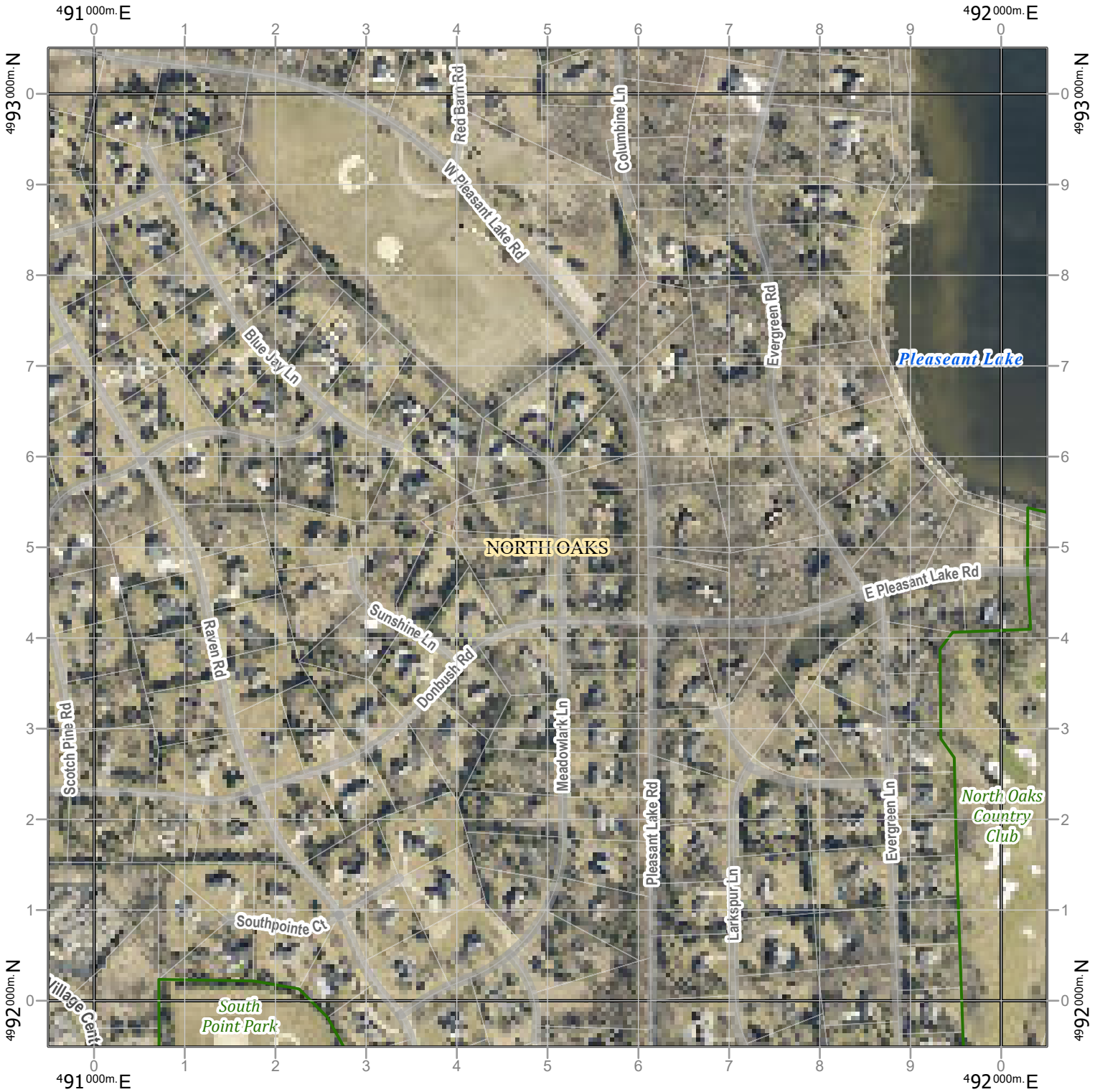
**9192**

Prepared by  
 Ramsey County Enterprise GIS  
 RCGISMetaData@Co.Ramsey.MN.US

This map was created using the FGDC Standard for the U.S. National Grid  
 FGDC-STD-011-2001  
 For additional information  
 see <http://www.fgdc.gov/usng>

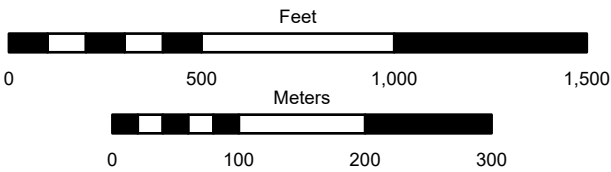
IK\_DDPwGrid Standard

Date: 1/6/2025



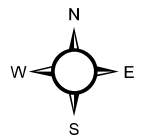
1000-m GRID, US NATIONAL GRID  
 NORTH AMERICAN DATUM 1983  
 UTM Zone 15  
 GRID ZONE DESIGNATION 15T  
 100,000-m SQUARE IDENTIFICATION: VK

U.S. National Grid
100,000-m Square ID
<b>VK</b>
Grid Zone Designator
<b>15T</b>



The information on this map is a compilation of Ramsey County Records. THE COUNTY DOES NOT WARRANT OR GUARANTEE THE ACCURACY OF THIS DATA. The County disclaims any liability for any injuries, time delays, or expenses you may suffer if you rely in any manner on the accuracy of this data.

9093	9193	9293
9092	<b>9192</b>	9292
9091	9191	9291



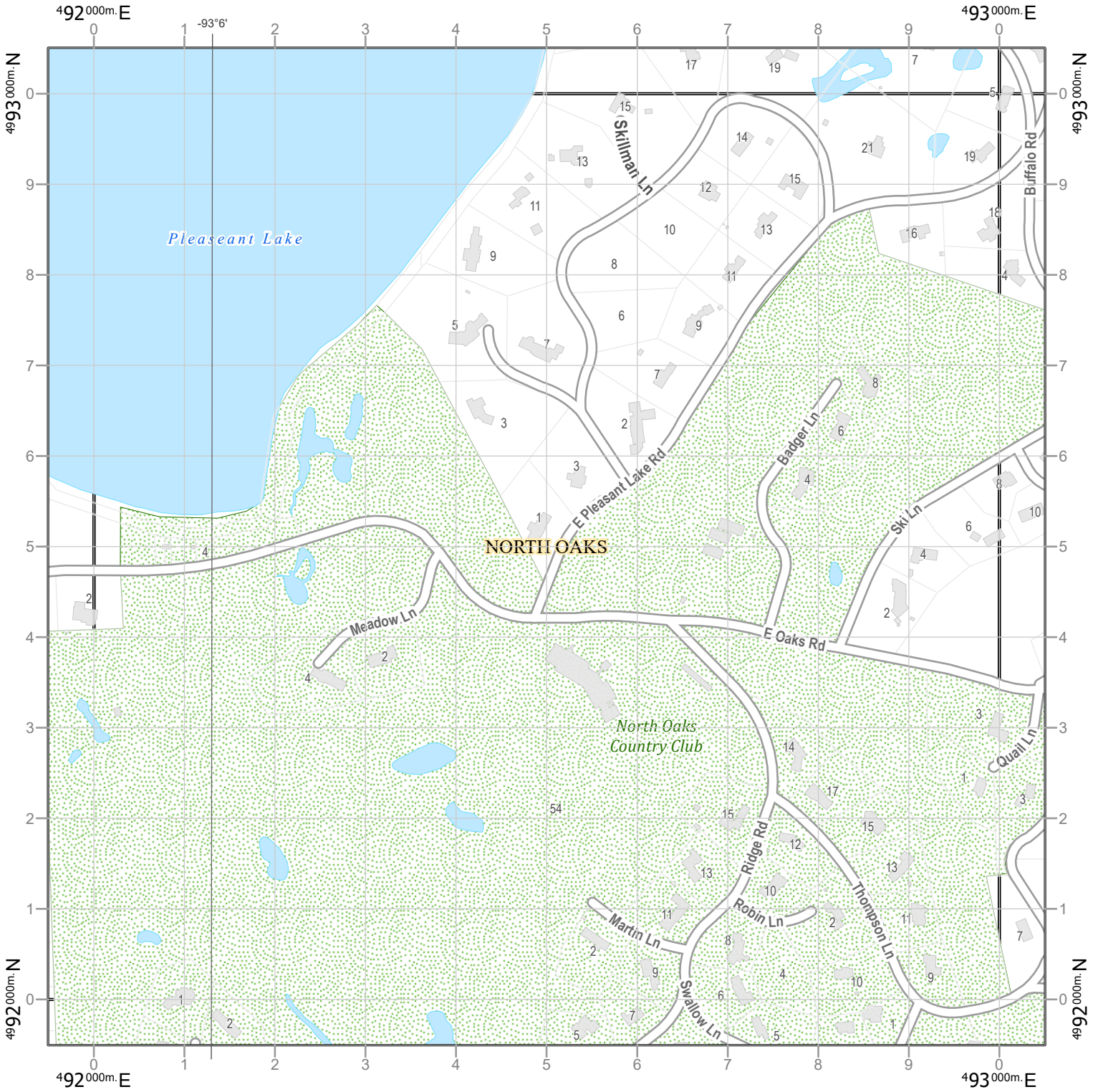
**9192**

Prepared by  
 Ramsey County Enterprise GIS  
 RCGISMetaData@Co.Ramsey.MN.US

This map was created using the FGDC Standard for the U.S. National Grid  
 FGDC-STD-011-2001  
 For additional information  
 see <http://www.fgdc.gov/usng>

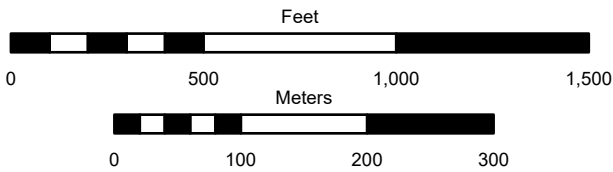
IK\_DDPwGrid Aerial

Date: 1/6/2025




1000-m GRID, US NATIONAL GRID  
 NORTH AMERICAN DATUM 1983  
 UTM Zone 15  
 GRID ZONE DESIGNATION 15T  
 100,000-m SQUARE IDENTIFICATION: VK

U.S. National Grid
100,000-m Square ID
<b>VK</b>
Grid Zone Designator
<b>15T</b>



The information on this map is a compilation of Ramsey County Records. THE COUNTY DOES NOT WARRANT OR GUARANTEE THE ACCURACY OF THIS DATA. The County disclaims any liability for any injuries, time delays, or expenses you may suffer if you rely in any manner on the accuracy of this data.

9193	9293	9393
9192	<b>9292</b>	9392
9191	9291	9391



**9292**

Prepared by  
 Ramsey County Enterprise GIS  
 RCGISMetaData@Co.Ramsey.MN.US

This map was created using the FGDC Standard for the U.S. National Grid  
 FGDC-STD-011-2001  
 For additional information  
 see <http://www.fgdc.gov/usng>

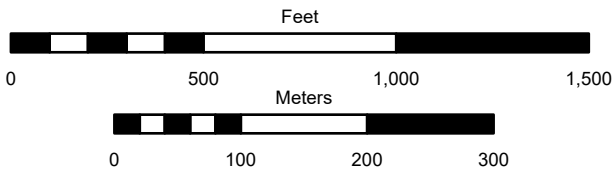
IK\_DDPwGrid Standard

Date: 1/6/2025



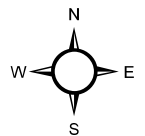
1000-m GRID, US NATIONAL GRID  
 NORTH AMERICAN DATUM 1983  
 UTM Zone 15  
 GRID ZONE DESIGNATION 15T  
 100,000-m SQUARE IDENTIFICATION: VK

U.S. National Grid
100,000-m Square ID
<b>VK</b>
Grid Zone Designator
<b>15T</b>



The information on this map is a compilation of Ramsey County Records. THE COUNTY DOES NOT WARRANT OR GUARANTEE THE ACCURACY OF THIS DATA. The County disclaims any liability for any injuries, time delays, or expenses you may suffer if you rely in any manner on the accuracy of this data.

9193	9293	9393
9192	9292	9392
9191	9291	9391



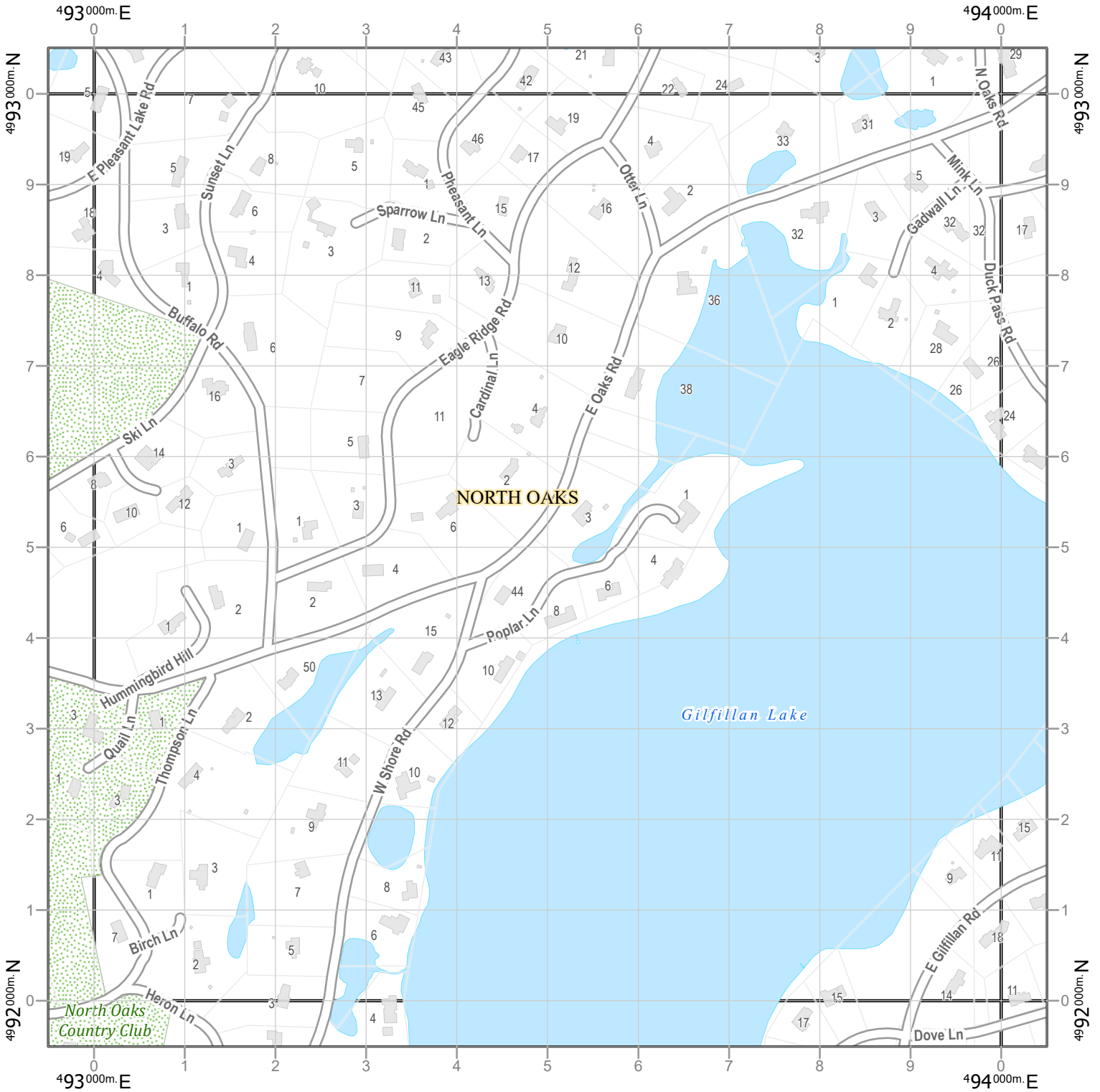
**9292**

Prepared by  
 Ramsey County Enterprise GIS  
 RCGISMetaData@Co.Ramsey.MN.US

This map was created using the FGDC Standard for the U.S. National Grid  
 FGDC-STD-011-2001  
 For additional information  
 see <http://www.fgdc.gov/usng>

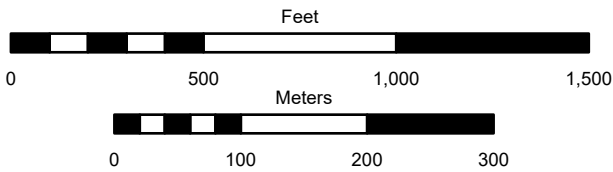
IK\_DDPwGrid Aerial

Date: 1/6/2025



1000-m GRID, US NATIONAL GRID  
 NORTH AMERICAN DATUM 1983  
 UTM Zone 15  
 GRID ZONE DESIGNATION 15T  
 100,000-m SQUARE IDENTIFICATION: VK

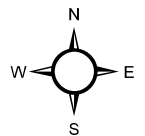
U.S. National Grid
100,000-m Square ID
<b>VK</b>
Grid Zone Designator
<b>15T</b>



The information on this map is a compilation of Ramsey County Records. THE COUNTY DOES NOT WARRANT OR GUARANTEE THE ACCURACY OF THIS DATA. The County disclaims any liability for any injuries, time delays, or expenses you may suffer if you rely in any manner on the accuracy of this data.

This map was created using the FGDC Standard for the U.S. National Grid  
 FGDC-STD-011-2001  
 For additional information  
 see <http://www.fgdc.gov/usng>

9293	9393	9493
9292	<b>9392</b>	9492
9291	9391	9491



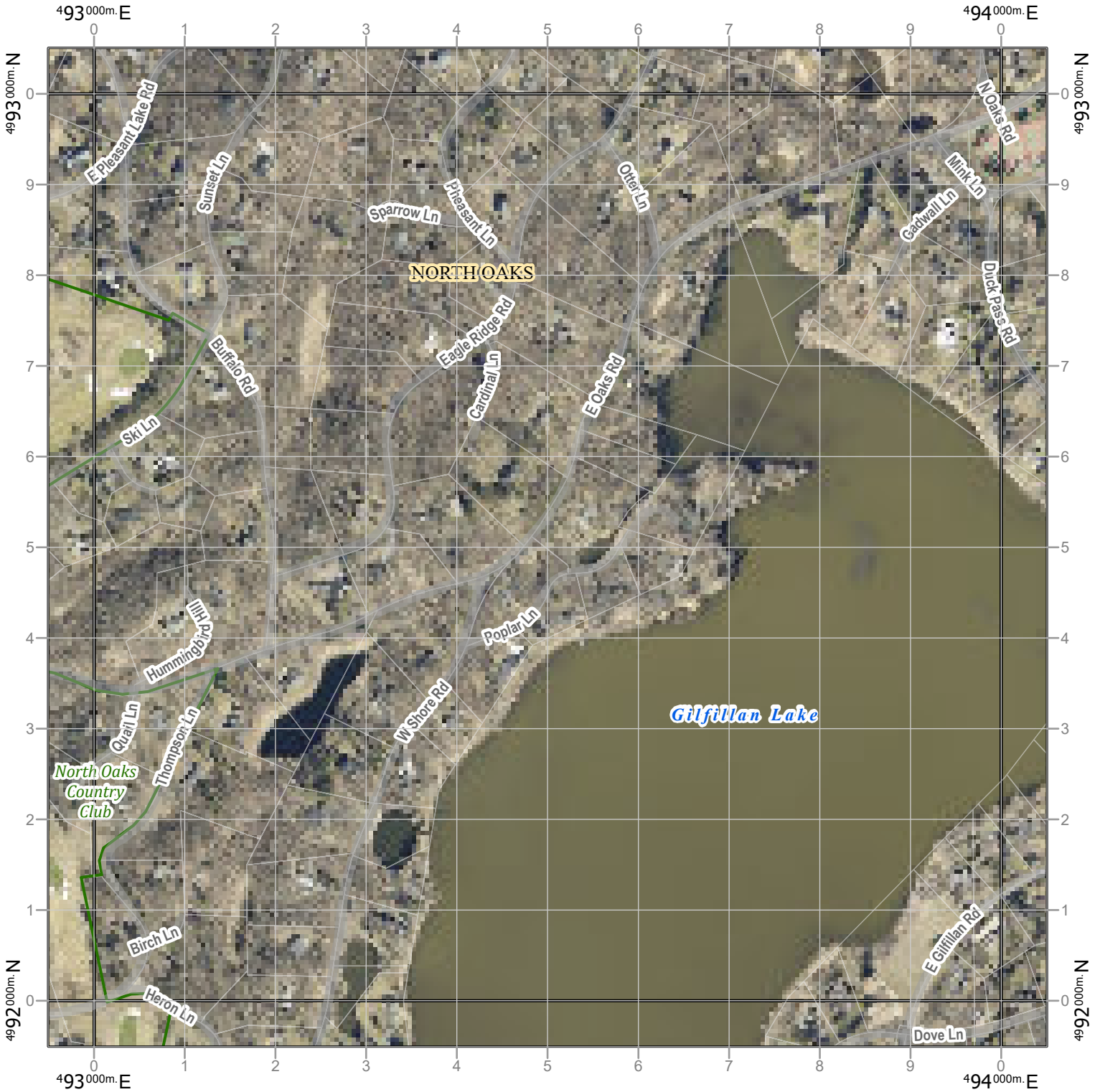
**9392**

Prepared by  
 Ramsey County Enterprise GIS  
[RCGISMetaData@Co.Ramsey.MN.US](mailto:RCGISMetaData@Co.Ramsey.MN.US)

IK\_DDPwGrid Standard

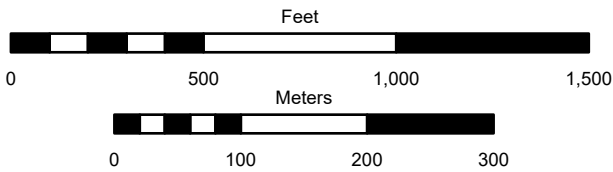
Date: 1/6/2025





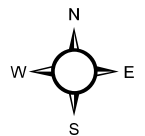
1000-m GRID, US NATIONAL GRID  
 NORTH AMERICAN DATUM 1983  
 UTM Zone 15  
 GRID ZONE DESIGNATION 15T  
 100,000-m SQUARE IDENTIFICATION: VK

U.S. National Grid
100,000-m Square ID
<b>VK</b>
Grid Zone Designator
<b>15T</b>



The information on this map is a compilation of Ramsey County Records. THE COUNTY DOES NOT WARRANT OR GUARANTEE THE ACCURACY OF THIS DATA. The County disclaims any liability for any injuries, time delays, or expenses you may suffer if you rely in any manner on the accuracy of this data.

9293	9393	9493
9292	9392	9492
9291	9391	9491



**9392**

Prepared by  
 Ramsey County Enterprise GIS  
 RCGISMetaData@Co.Ramsey.MN.US

This map was created using the FGDC Standard for the U.S. National Grid  
 FGDC-STD-011-2001  
 For additional information  
 see <http://www.fgdc.gov/usng>

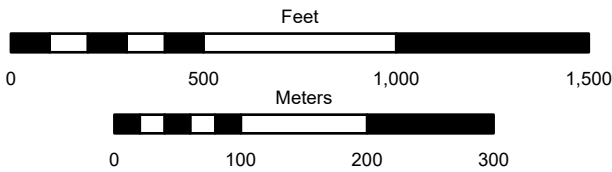
IK\_DDPwGrid Aerial

Date: 1/6/2025



1000-m GRID, US NATIONAL GRID  
 NORTH AMERICAN DATUM 1983  
 UTM Zone 15  
 GRID ZONE DESIGNATION 15T  
 100,000-m SQUARE IDENTIFICATION: VK

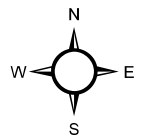
U.S. National Grid
100,000-m Square ID
<b>VK</b>
Grid Zone Designator
<b>15T</b>



The information on this map is a compilation of Ramsey County Records. THE COUNTY DOES NOT WARRANT OR GUARANTEE THE ACCURACY OF THIS DATA. The County disclaims any liability for any injuries, time delays, or expenses you may suffer if you rely in any manner on the accuracy of this data.

This map was created using the FGDC Standard for the U.S. National Grid  
 FGDC-STD-011-2001  
 For additional information  
 see <http://www.fgdc.gov/usng>

9393	9493	9593
9392	9492	9592
9391	9491	9591



**9492**

Prepared by  
 Ramsey County Enterprise GIS  
 RCGISMetaData@Co.Ramsey.MN.US

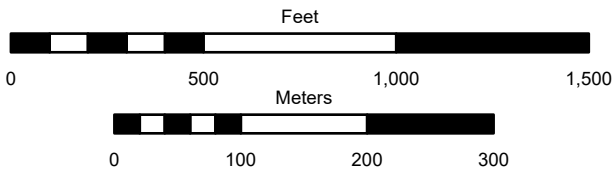
IK\_DDPwGrid Standard

Date: 1/6/2025



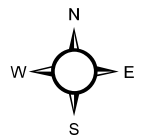
1000-m GRID, US NATIONAL GRID  
 NORTH AMERICAN DATUM 1983  
 UTM Zone 15  
 GRID ZONE DESIGNATION 15T  
 100,000-m SQUARE IDENTIFICATION: VK

U.S. National Grid
100,000-m Square ID
<b>VK</b>
Grid Zone Designator
<b>15T</b>



The information on this map is a compilation of Ramsey County Records. THE COUNTY DOES NOT WARRANT OR GUARANTEE THE ACCURACY OF THIS DATA. The County disclaims any liability for any injuries, time delays, or expenses you may suffer if you rely in any manner on the accuracy of this data.

9393	9493	9593
9392	9492	9592
9391	9491	9591



**9492**

Prepared by  
 Ramsey County Enterprise GIS  
 RCGISMetaData@Co.Ramsey.MN.US

This map was created using the FGDC Standard for the U.S. National Grid  
 FGDC-STD-011-2001  
 For additional information  
 see <http://www.fgdc.gov/usng>

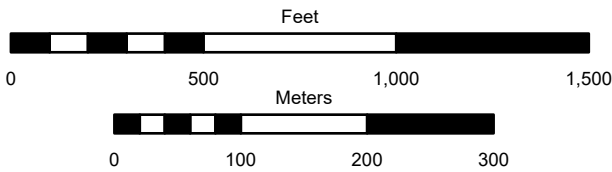
IK\_DDPwGrid Aerial

Date: 1/6/2025



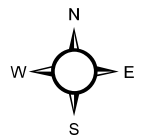
1000-m GRID, US NATIONAL GRID  
 NORTH AMERICAN DATUM 1983  
 UTM Zone 15  
 GRID ZONE DESIGNATION 15T  
 100,000-m SQUARE IDENTIFICATION: VK

U.S. National Grid
100,000-m Square ID
<b>VK</b>
Grid Zone Designator
<b>15T</b>



The information on this map is a compilation of Ramsey County Records. THE COUNTY DOES NOT WARRANT OR GUARANTEE THE ACCURACY OF THIS DATA. The County disclaims any liability for any injuries, time delays, or expenses you may suffer if you rely in any manner on the accuracy of this data.

9493	9593	9693
9492	9592	9692
9491	9591	9691



**9592**

Prepared by  
 Ramsey County Enterprise GIS  
 RCGISMetaData@Co.Ramsey.MN.US

This map was created using the FGDC Standard for the U.S. National Grid  
 FGDC-STD-011-2001  
 For additional information  
 see <http://www.fgdc.gov/usng>

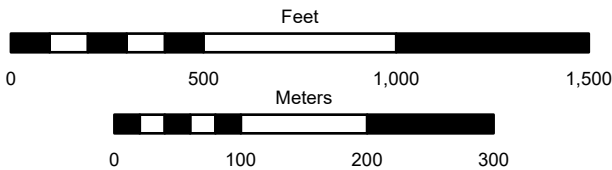
IK\_DDPwGrid Standard

Date: 1/6/2025



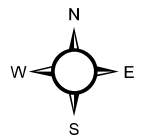
1000-m GRID, US NATIONAL GRID  
 NORTH AMERICAN DATUM 1983  
 UTM Zone 15  
 GRID ZONE DESIGNATION 15T  
 100,000-m SQUARE IDENTIFICATION: VK

U.S. National Grid
100,000-m Square ID
<b>VK</b>
Grid Zone Designator
<b>15T</b>



The information on this map is a compilation of Ramsey County Records. THE COUNTY DOES NOT WARRANT OR GUARANTEE THE ACCURACY OF THIS DATA. The County disclaims any liability for any injuries, time delays, or expenses you may suffer if you rely in any manner on the accuracy of this data.

9493	9593	9693
9492	9592	9692
9491	9591	9691



**9592**

Prepared by  
 Ramsey County Enterprise GIS  
 RCGISMetaData@Co.Ramsey.MN.US

This map was created using the FGDC Standard for the U.S. National Grid  
 FGDC-STD-011-2001  
 For additional information  
 see <http://www.fgdc.gov/usng>

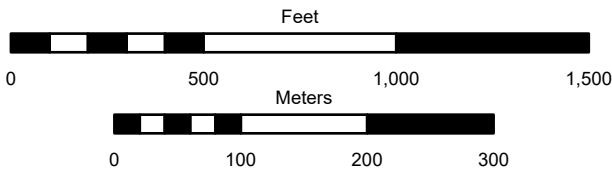
IK\_DDPwGrid Aerial

Date: 1/6/2025



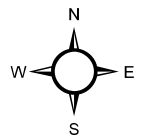
1000-m GRID, US NATIONAL GRID  
 NORTH AMERICAN DATUM 1983  
 UTM Zone 15  
 GRID ZONE DESIGNATION 15T  
 100,000-m SQUARE IDENTIFICATION: VK

U.S. National Grid
100,000-m Square ID
<b>VK</b>
Grid Zone Designator
<b>15T</b>



The information on this map is a compilation of Ramsey County Records. THE COUNTY DOES NOT WARRANT OR GUARANTEE THE ACCURACY OF THIS DATA. The County disclaims any liability for any injuries, time delays, or expenses you may suffer if you rely in any manner on the accuracy of this data.

9092	9192	9292
9091	9191	9291
9090	9190	9290



**9191**

Prepared by  
 Ramsey County Enterprise GIS  
 RCGISMetaData@Co.Ramsey.MN.US

This map was created using the FGDC Standard for the U.S. National Grid  
 FGDC-STD-011-2001  
 For additional information  
 see <http://www.fgdc.gov/usng>

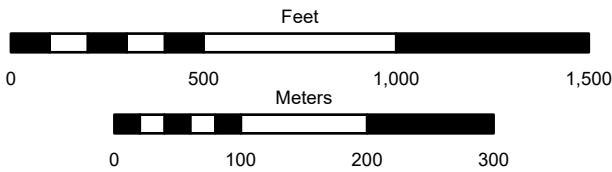
IK\_DDPwGrid Standard

Date: 1/6/2025



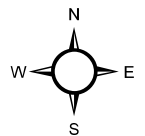
1000-m GRID, US NATIONAL GRID  
 NORTH AMERICAN DATUM 1983  
 UTM Zone 15  
 GRID ZONE DESIGNATION 15T  
 100,000-m SQUARE IDENTIFICATION: VK

U.S. National Grid
100,000-m Square ID
<b>VK</b>
Grid Zone Designator
<b>15T</b>



The information on this map is a compilation of Ramsey County Records. THE COUNTY DOES NOT WARRANT OR GUARANTEE THE ACCURACY OF THIS DATA. The County disclaims any liability for any injuries, time delays, or expenses you may suffer if you rely in any manner on the accuracy of this data.

9092	9192	9292
9091	9191	9291
9090	9190	9290



**9191**

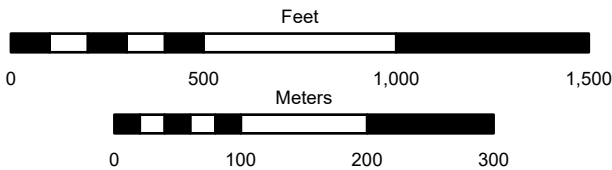
Prepared by  
 Ramsey County Enterprise GIS  
 RCGISMetaData@Co.Ramsey.MN.US

This map was created using the FGDC Standard for the U.S. National Grid  
 FGDC-STD-011-2001  
 For additional information  
 see <http://www.fgdc.gov/usng>



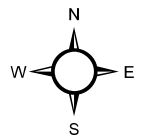
1000-m GRID, US NATIONAL GRID  
 NORTH AMERICAN DATUM 1983  
 UTM Zone 15  
 GRID ZONE DESIGNATION 15T  
 100,000-m SQUARE IDENTIFICATION: VK

U.S. National Grid
100,000-m Square ID
<b>VK</b>
Grid Zone Designator
<b>15T</b>



The information on this map is a compilation of Ramsey County Records. THE COUNTY DOES NOT WARRANT OR GUARANTEE THE ACCURACY OF THIS DATA. The County disclaims any liability for any injuries, time delays, or expenses you may suffer if you rely in any manner on the accuracy of this data.

9192	9292	9392
9191	9291	9391
9190	9290	9390



**9291**

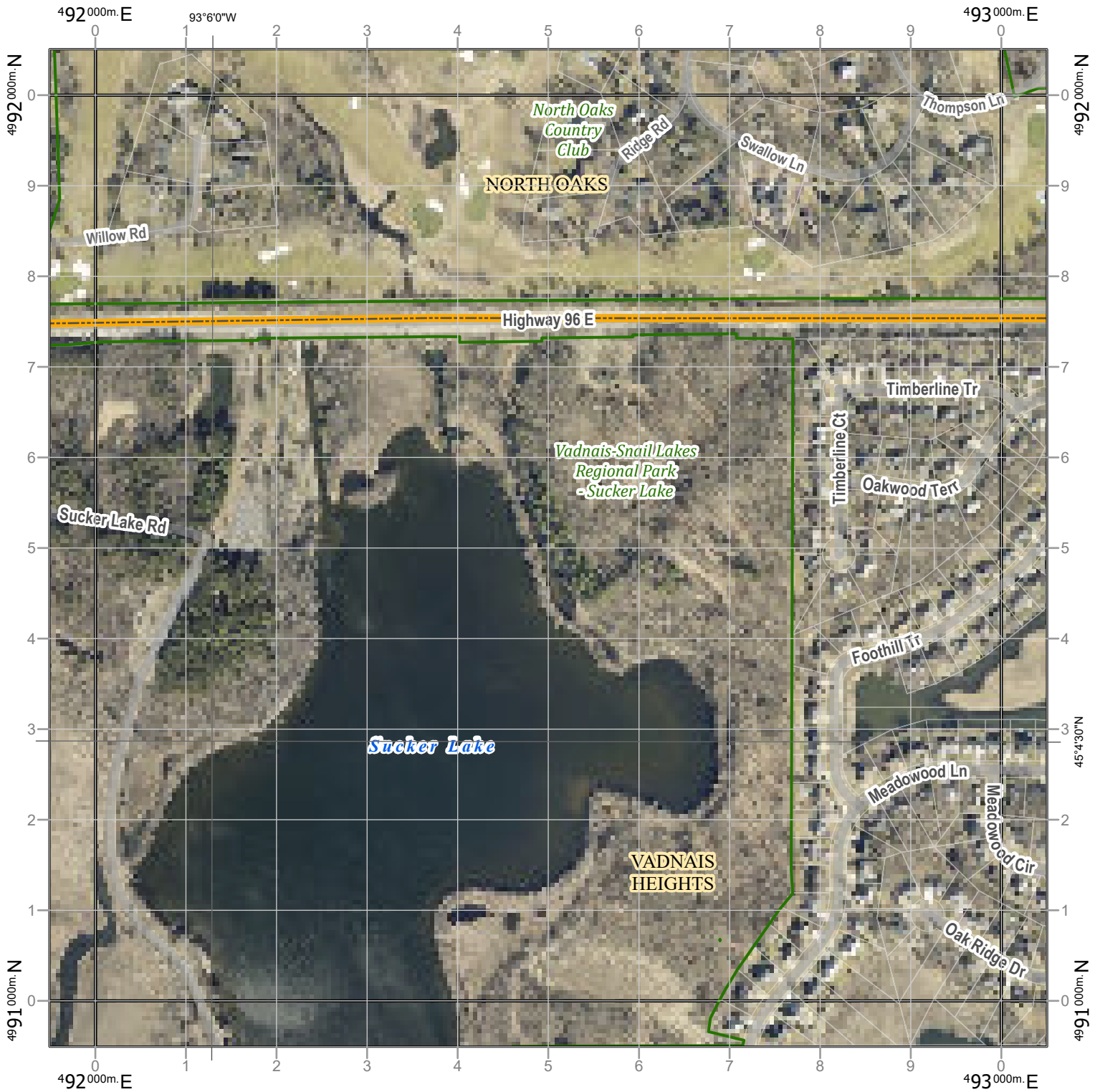
Prepared by  
 Ramsey County Enterprise GIS  
 RCGISMetaData@Co.Ramsey.MN.US

This map was created using the FGDC Standard for the U.S. National Grid  
 FGDC-STD-011-2001  
 For additional information  
 see <http://www.fgdc.gov/usng>

IK\_DDPwGrid Standard

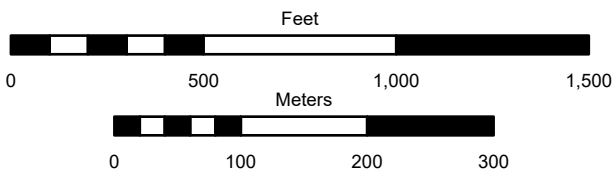
Date: 1/6/2025





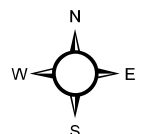
1000-m GRID, US NATIONAL GRID  
 NORTH AMERICAN DATUM 1983  
 UTM Zone 15  
 GRID ZONE DESIGNATION 15T  
 100,000-m SQUARE IDENTIFICATION: VK

U.S. National Grid
100,000-m Square ID
<b>VK</b>
Grid Zone Designator
<b>15T</b>



The information on this map is a compilation of Ramsey County Records. THE COUNTY DOES NOT WARRANT OR GUARANTEE THE ACCURACY OF THIS DATA. The County disclaims any liability for any injuries, time delays, or expenses you may suffer if you rely in any manner on the accuracy of this data.

9192	9292	9392
9191	9291	9391
9190	9290	9390



**9291**

Prepared by  
 Ramsey County Enterprise GIS  
 RCGISMetaData@Co.Ramsey.MN.US

This map was created using the FGDC Standard for the U.S. National Grid  
 FGDC-STD-011-2001  
 For additional information  
 see <http://www.fgdc.gov/usng>

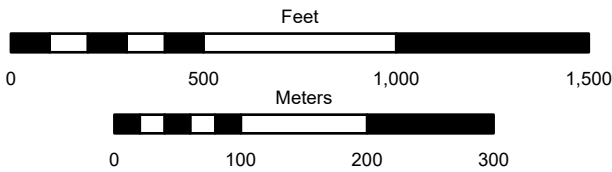
IK\_DDPwGrid Aerial

Date: 1/6/2025



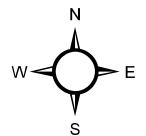
1000-m GRID, US NATIONAL GRID  
 NORTH AMERICAN DATUM 1983  
 UTM Zone 15  
 GRID ZONE DESIGNATION 15T  
 100,000-m SQUARE IDENTIFICATION: VK

U.S. National Grid
100,000-m Square ID
<b>VK</b>
Grid Zone Designator
<b>15T</b>



The information on this map is a compilation of Ramsey County Records. THE COUNTY DOES NOT WARRANT OR GUARANTEE THE ACCURACY OF THIS DATA. The County disclaims any liability for any injuries, time delays, or expenses you may suffer if you rely in any manner on the accuracy of this data.

9292	9392	9492
9291	<b>9391</b>	9491
9290	9390	9490



**9391**

Prepared by  
 Ramsey County Enterprise GIS  
 RCGISMetaData@Co.Ramsey.MN.US

This map was created using the FGDC Standard for the U.S. National Grid  
 FGDC-STD-011-2001  
 For additional information  
 see <http://www.fgdc.gov/usng>

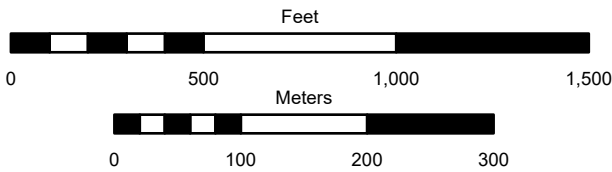
IK\_DDPwGrid Standard

Date: 1/6/2025



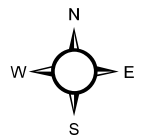
1000-m GRID, US NATIONAL GRID  
 NORTH AMERICAN DATUM 1983  
 UTM Zone 15  
 GRID ZONE DESIGNATION 15T  
 100,000-m SQUARE IDENTIFICATION: VK

U.S. National Grid
100,000-m Square ID
<b>VK</b>
Grid Zone Designator
<b>15T</b>



The information on this map is a compilation of Ramsey County Records. THE COUNTY DOES NOT WARRANT OR GUARANTEE THE ACCURACY OF THIS DATA. The County disclaims any liability for any injuries, time delays, or expenses you may suffer if you rely in any manner on the accuracy of this data.

9292	9392	9492
9291	9391	9491
9290	9390	9490



**9391**

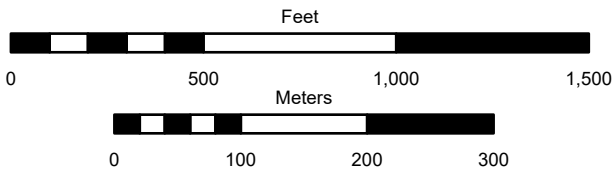
Prepared by  
 Ramsey County Enterprise GIS  
 RCGISMetaData@Co.Ramsey.MN.US

This map was created using the FGDC Standard for the U.S. National Grid  
 FGDC-STD-011-2001  
 For additional information  
 see <http://www.fgdc.gov/usng>



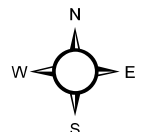
1000-m GRID, US NATIONAL GRID  
 NORTH AMERICAN DATUM 1983  
 UTM Zone 15  
 GRID ZONE DESIGNATION 15T  
 100,000-m SQUARE IDENTIFICATION: VK

U.S. National Grid
100,000-m Square ID
<b>VK</b>
Grid Zone Designator
<b>15T</b>



The information on this map is a compilation of Ramsey County Records. THE COUNTY DOES NOT WARRANT OR GUARANTEE THE ACCURACY OF THIS DATA. The County disclaims any liability for any injuries, time delays, or expenses you may suffer if you rely in any manner on the accuracy of this data.

9392	9492	9592
9391	9491	9591
9390	9490	9590



**9491**

Prepared by  
 Ramsey County Enterprise GIS  
 RCGISMetaData@Co.Ramsey.MN.US

This map was created using the FGDC Standard for the U.S. National Grid  
 FGDC-STD-011-2001  
 For additional information  
 see <http://www.fgdc.gov/usng>

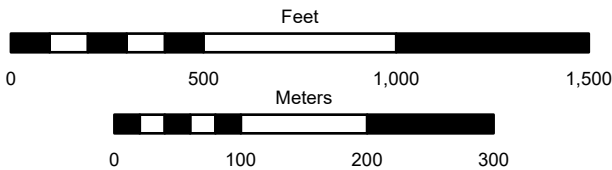
IK\_DDPwGrid Standard

Date: 1/6/2025



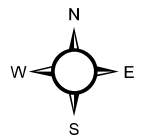
1000-m GRID, US NATIONAL GRID  
 NORTH AMERICAN DATUM 1983  
 UTM Zone 15  
 GRID ZONE DESIGNATION 15T  
 100,000-m SQUARE IDENTIFICATION: VK

U.S. National Grid
100,000-m Square ID
<b>VK</b>
Grid Zone Designator
<b>15T</b>



The information on this map is a compilation of Ramsey County Records. THE COUNTY DOES NOT WARRANT OR GUARANTEE THE ACCURACY OF THIS DATA. The County disclaims any liability for any injuries, time delays, or expenses you may suffer if you rely in any manner on the accuracy of this data.

9392	9492	9592
9391	9491	9591
9390	9490	9590



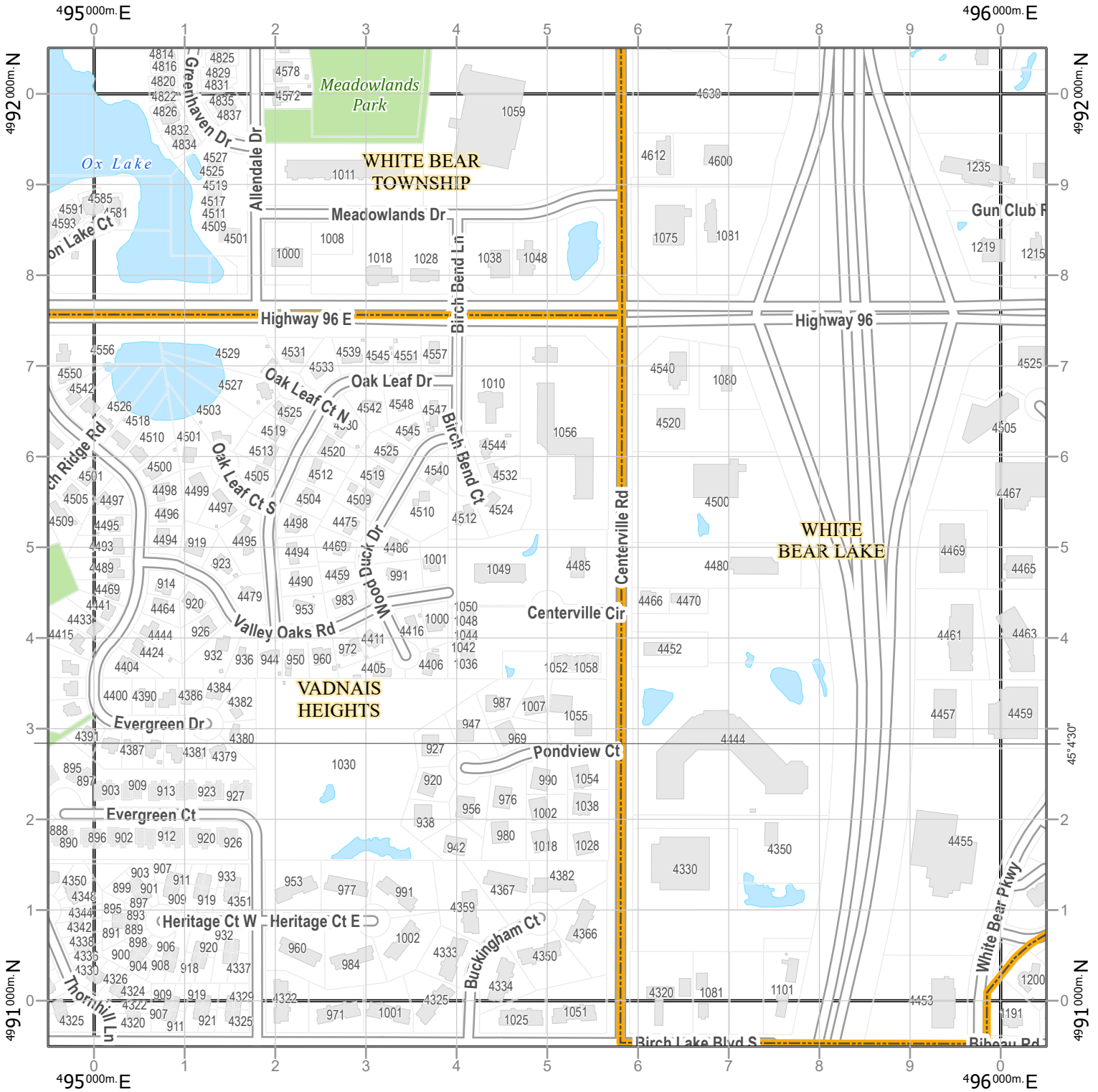
**9491**

Prepared by  
 Ramsey County Enterprise GIS  
 RCGISMetaData@Co.Ramsey.MN.US

This map was created using the FGDC Standard for the U.S. National Grid  
 FGDC-STD-011-2001  
 For additional information  
 see <http://www.fgdc.gov/usng>

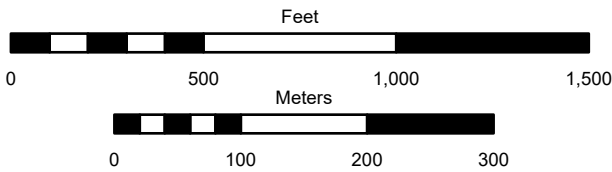
IK\_DDPwGrid Aerial

Date: 1/6/2025



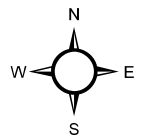
1000-m GRID, US NATIONAL GRID  
 NORTH AMERICAN DATUM 1983  
 UTM Zone 15  
 GRID ZONE DESIGNATION 15T  
 100,000-m SQUARE IDENTIFICATION: VK

U.S. National Grid
100,000-m Square ID
<b>VK</b>
Grid Zone Designator
<b>15T</b>



The information on this map is a compilation of Ramsey County Records. THE COUNTY DOES NOT WARRANT OR GUARANTEE THE ACCURACY OF THIS DATA. The County disclaims any liability for any injuries, time delays, or expenses you may suffer if you rely in any manner on the accuracy of this data.

9492	9592	9692
9491	9591	9691
9490	9590	9690



**9591**

Prepared by  
 Ramsey County Enterprise GIS  
 RCGISMetaData@Co.Ramsey.MN.US

This map was created using the FGDC Standard for the U.S. National Grid  
 FGDC-STD-011-2001  
 For additional information  
 see <http://www.fgdc.gov/usng>

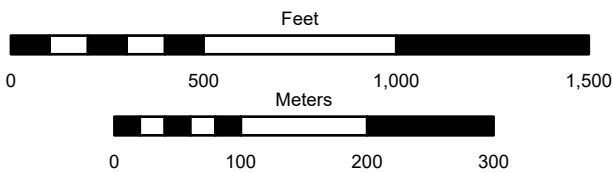
IK\_DDPwGrid Standard

Date: 1/6/2025



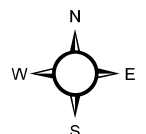
1000-m GRID, US NATIONAL GRID  
 NORTH AMERICAN DATUM 1983  
 UTM Zone 15  
 GRID ZONE DESIGNATION 15T  
 100,000-m SQUARE IDENTIFICATION: VK

U.S. National Grid
100,000-m Square ID
<b>VK</b>
Grid Zone Designator
<b>15T</b>



The information on this map is a compilation of Ramsey County Records. THE COUNTY DOES NOT WARRANT OR GUARANTEE THE ACCURACY OF THIS DATA. The County disclaims any liability for any injuries, time delays, or expenses you may suffer if you rely in any manner on the accuracy of this data.

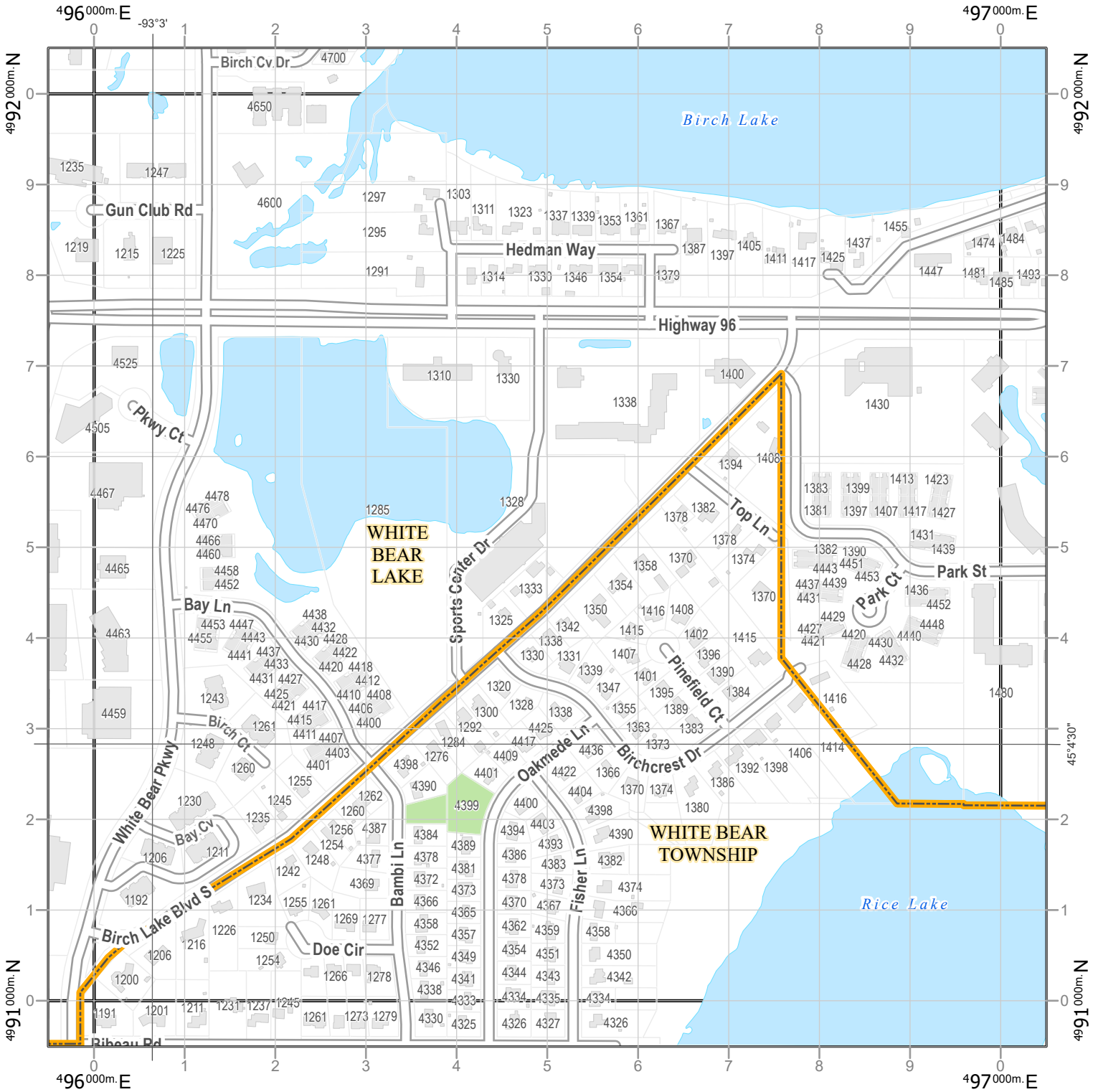
9492	9592	9692
9491	9591	9691
9490	9590	9690



**9591**

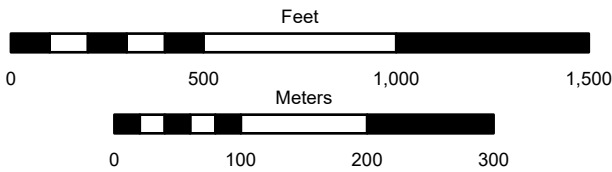
Prepared by  
 Ramsey County Enterprise GIS  
 RCGISMetaData@Co.Ramsey.MN.US

This map was created using the FGDC Standard for the U.S. National Grid  
 FGDC-STD-011-2001  
 For additional information  
 see <http://www.fgdc.gov/usng>



1000-m GRID, US NATIONAL GRID  
 NORTH AMERICAN DATUM 1983  
 UTM Zone 15  
 GRID ZONE DESIGNATION 15T  
 100,000-m SQUARE IDENTIFICATION: VK

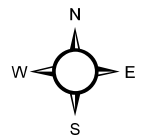
U.S. National Grid
100,000-m Square ID
<b>VK</b>
Grid Zone Designator
<b>15T</b>



The information on this map is a compilation of Ramsey County Records. THE COUNTY DOES NOT WARRANT OR GUARANTEE THE ACCURACY OF THIS DATA. The County disclaims any liability for any injuries, time delays, or expenses you may suffer if you rely in any manner on the accuracy of this data.

This map was created using the FGDC Standard for the U.S. National Grid  
 FGDC-STD-011-2001  
 For additional information  
 see <http://www.fgdc.gov/usng>

9592	9692	9792
9591	9691	9791
9590	9690	9790



**9691**

Prepared by  
 Ramsey County Enterprise GIS  
[RCGISMetaData@Co.Ramsey.MN.US](mailto:RCGISMetaData@Co.Ramsey.MN.US)

IK\_DDPwGrid Standard

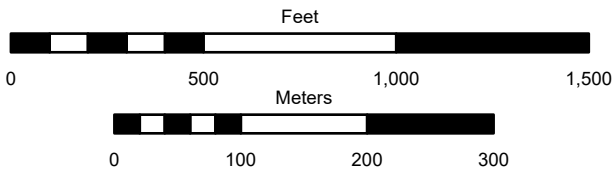
Date: 1/6/2025





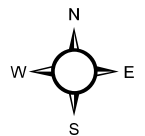
1000-m GRID, US NATIONAL GRID  
 NORTH AMERICAN DATUM 1983  
 UTM Zone 15  
 GRID ZONE DESIGNATION 15T  
 100,000-m SQUARE IDENTIFICATION: VK

U.S. National Grid
100,000-m Square ID
<b>VK</b>
Grid Zone Designator
<b>15T</b>



The information on this map is a compilation of Ramsey County Records. THE COUNTY DOES NOT WARRANT OR GUARANTEE THE ACCURACY OF THIS DATA. The County disclaims any liability for any injuries, time delays, or expenses you may suffer if you rely in any manner on the accuracy of this data.

9592	9692	9792
9591	9691	9791
9590	9690	9790



**9691**

Prepared by  
 Ramsey County Enterprise GIS  
 RCGISMetaData@Co.Ramsey.MN.US

This map was created using the FGDC Standard for the U.S. National Grid  
 FGDC-STD-011-2001  
 For additional information  
 see <http://www.fgdc.gov/usng>

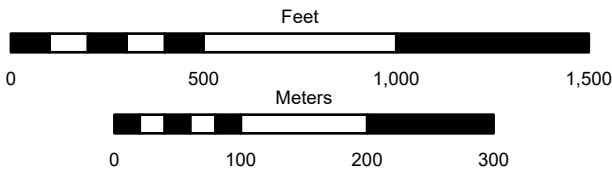
IK\_DDPwGrid Aerial

Date: 1/6/2025



1000-m GRID, US NATIONAL GRID  
 NORTH AMERICAN DATUM 1983  
 UTM Zone 15  
 GRID ZONE DESIGNATION 15T  
 100,000-m SQUARE IDENTIFICATION: VK

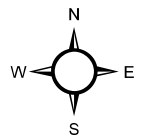
U.S. National Grid
100,000-m Square ID
<b>VK</b>
Grid Zone Designator
<b>15T</b>



The information on this map is a compilation of Ramsey County Records. THE COUNTY DOES NOT WARRANT OR GUARANTEE THE ACCURACY OF THIS DATA. The County disclaims any liability for any injuries, time delays, or expenses you may suffer if you rely in any manner on the accuracy of this data.

This map was created using the FGDC Standard for the U.S. National Grid  
 FGDC-STD-011-2001  
 For additional information  
 see <http://www.fgdc.gov/usng>

9091	9191	9291
9090	9190	9290
9089	9189	9289

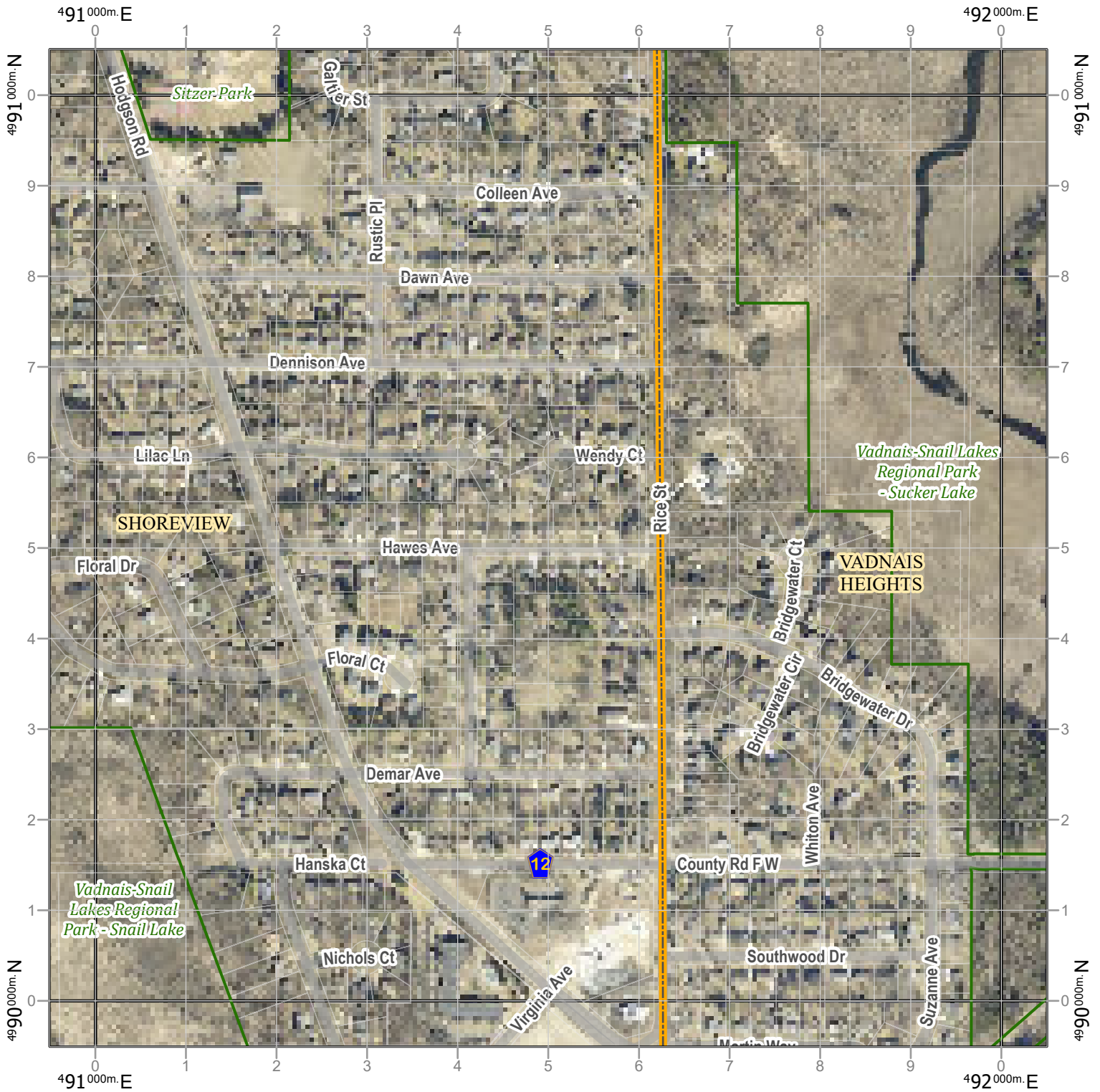


**9190**

Prepared by  
 Ramsey County Enterprise GIS  
[RCGISMetaData@Co.Ramsey.MN.US](mailto:RCGISMetaData@Co.Ramsey.MN.US)

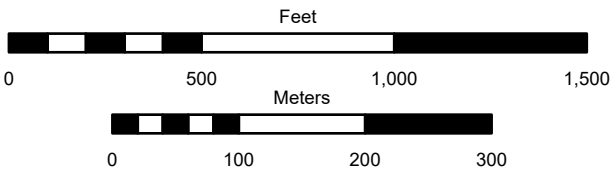
IK\_DDPwGrid Standard

Date: 1/6/2025



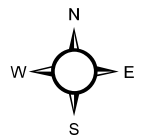
1000-m GRID, US NATIONAL GRID  
 NORTH AMERICAN DATUM 1983  
 UTM Zone 15  
 GRID ZONE DESIGNATION 15T  
 100,000-m SQUARE IDENTIFICATION: VK

U.S. National Grid
100,000-m Square ID
<b>VK</b>
Grid Zone Designator
<b>15T</b>



The information on this map is a compilation of Ramsey County Records. THE COUNTY DOES NOT WARRANT OR GUARANTEE THE ACCURACY OF THIS DATA. The County disclaims any liability for any injuries, time delays, or expenses you may suffer if you rely in any manner on the accuracy of this data.

9091	9191	9291
9090	9190	9290
9089	9189	9289



**9190**

Prepared by  
 Ramsey County Enterprise GIS  
 RCGISMetaData@Co.Ramsey.MN.US

This map was created using the FGDC Standard for the U.S. National Grid  
 FGDC-STD-011-2001  
 For additional information  
 see <http://www.fgdc.gov/usng>

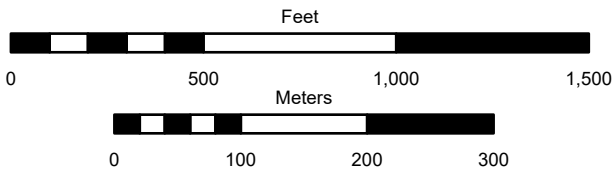
IK\_DDPwGrid Aerial

Date: 1/6/2025



1000-m GRID, US NATIONAL GRID  
 NORTH AMERICAN DATUM 1983  
 UTM Zone 15  
 GRID ZONE DESIGNATION 15T  
 100,000-m SQUARE IDENTIFICATION: VK

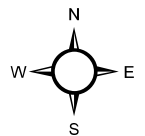
U.S. National Grid
100,000-m Square ID
<b>VK</b>
Grid Zone Designator
<b>15T</b>



The information on this map is a compilation of Ramsey County Records. THE COUNTY DOES NOT WARRANT OR GUARANTEE THE ACCURACY OF THIS DATA. The County disclaims any liability for any injuries, time delays, or expenses you may suffer if you rely in any manner on the accuracy of this data.

This map was created using the FGDC Standard for the U.S. National Grid  
 FGDC-STD-011-2001  
 For additional information  
 see <http://www.fgdc.gov/usng>

9191	9291	9391
9190	9290	9390
9189	9289	9389

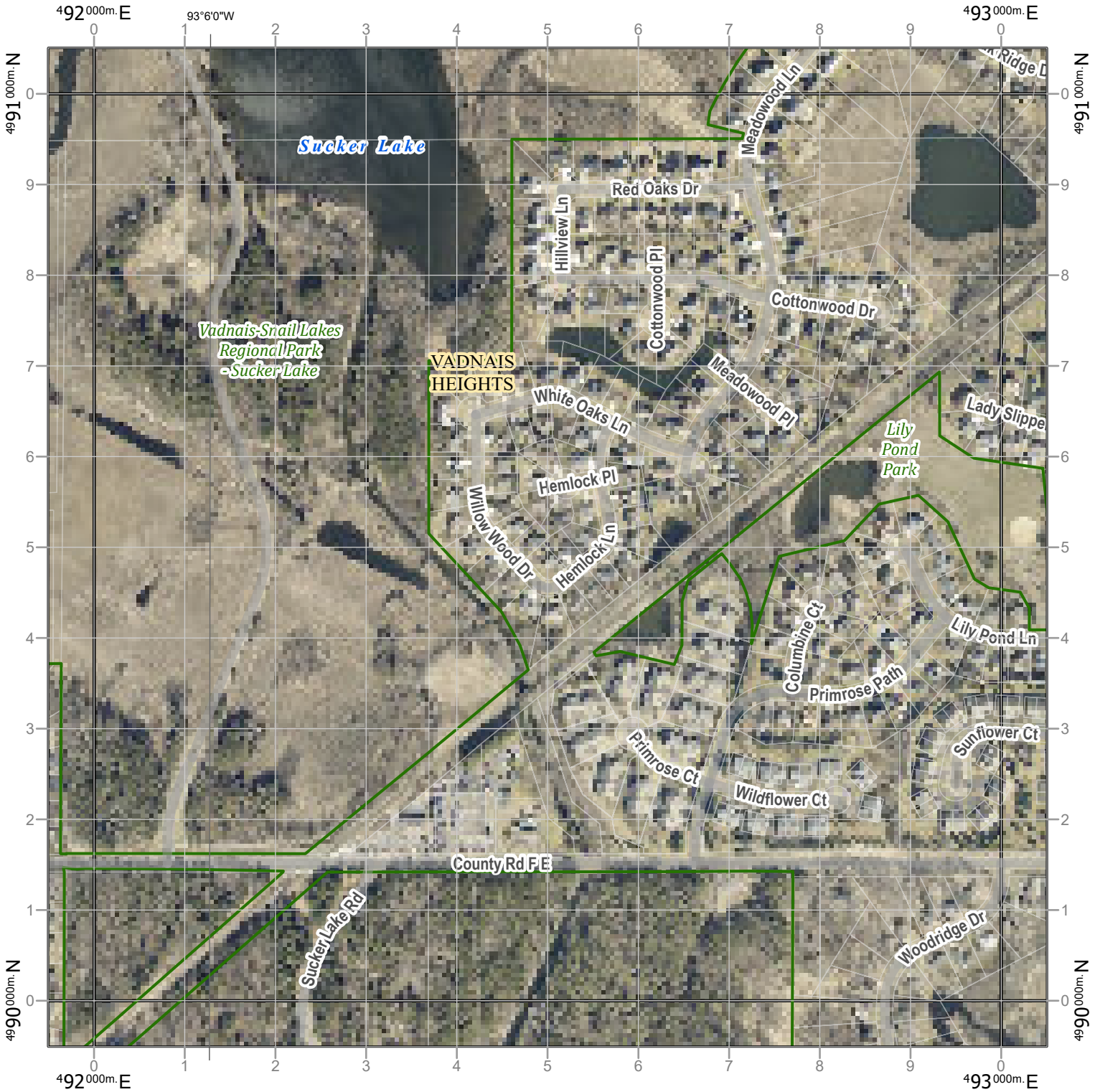


**9290**

Prepared by  
 Ramsey County Enterprise GIS  
[RCGISMetaData@Co.Ramsey.MN.US](mailto:RCGISMetaData@Co.Ramsey.MN.US)

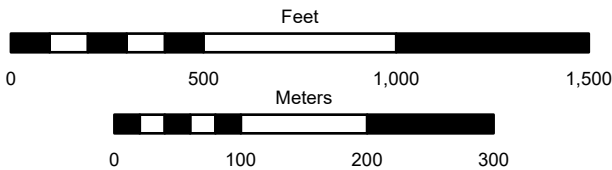
IK\_DDPwGrid Standard

Date: 1/6/2025



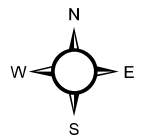
1000-m GRID, US NATIONAL GRID  
 NORTH AMERICAN DATUM 1983  
 UTM Zone 15  
 GRID ZONE DESIGNATION 15T  
 100,000-m SQUARE IDENTIFICATION: VK

U.S. National Grid
100,000-m Square ID
<b>VK</b>
Grid Zone Designator
<b>15T</b>



The information on this map is a compilation of Ramsey County Records. THE COUNTY DOES NOT WARRANT OR GUARANTEE THE ACCURACY OF THIS DATA. The County disclaims any liability for any injuries, time delays, or expenses you may suffer if you rely in any manner on the accuracy of this data.

9191	9291	9391
9190	9290	9390
9189	9289	9389



**9290**

Prepared by  
 Ramsey County Enterprise GIS  
 RCGISMetaData@Co.Ramsey.MN.US

This map was created using the FGDC Standard for the U.S. National Grid  
 FGDC-STD-011-2001  
 For additional information  
 see <http://www.fgdc.gov/usng>

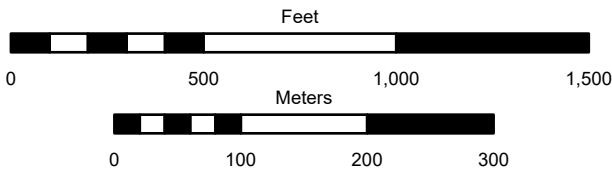
IK\_DDPwGrid Aerial

Date: 1/6/2025



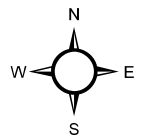
1000-m GRID, US NATIONAL GRID  
 NORTH AMERICAN DATUM 1983  
 UTM Zone 15  
 GRID ZONE DESIGNATION 15T  
 100,000-m SQUARE IDENTIFICATION: VK

U.S. National Grid
100,000-m Square ID
<b>VK</b>
Grid Zone Designator
<b>15T</b>



The information on this map is a compilation of Ramsey County Records. THE COUNTY DOES NOT WARRANT OR GUARANTEE THE ACCURACY OF THIS DATA. The County disclaims any liability for any injuries, time delays, or expenses you may suffer if you rely in any manner on the accuracy of this data.

9291	9391	9491
9290	9390	9490
9289	9389	9489



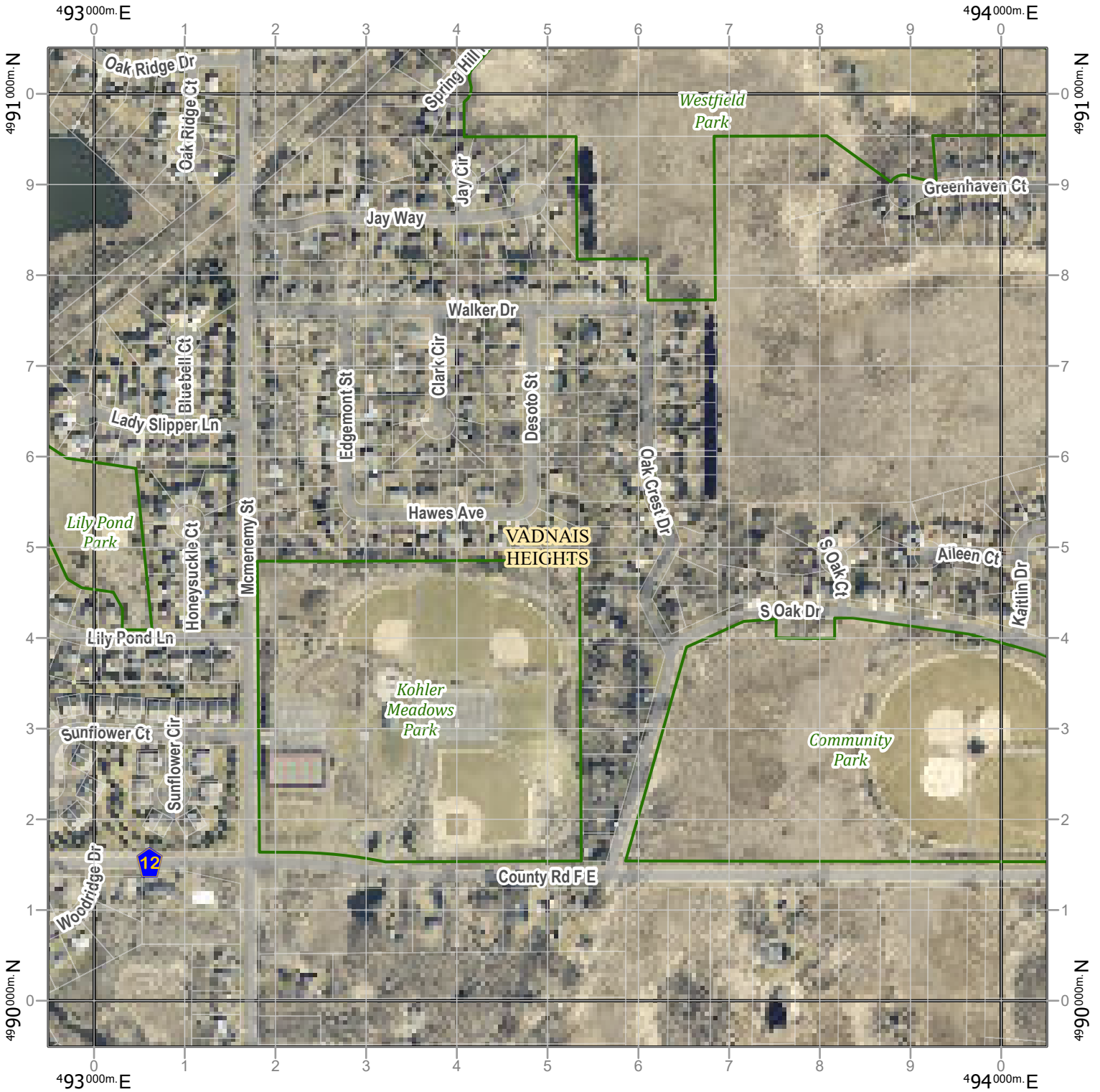
**9390**

Prepared by  
 Ramsey County Enterprise GIS  
 RCGISMetaData@Co.Ramsey.MN.US

This map was created using the FGDC Standard for the U.S. National Grid  
 FGDC-STD-011-2001  
 For additional information  
 see <http://www.fgdc.gov/usng>

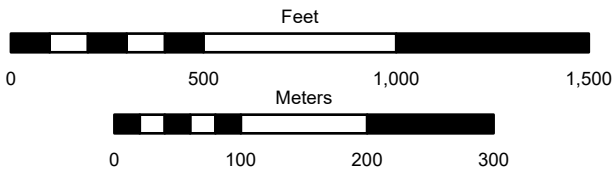
IK\_DDPwGrid Standard

Date: 1/6/2025




1000-m GRID, US NATIONAL GRID  
 NORTH AMERICAN DATUM 1983  
 UTM Zone 15  
 GRID ZONE DESIGNATION 15T  
 100,000-m SQUARE IDENTIFICATION: VK

U.S. National Grid
100,000-m Square ID
<b>VK</b>
Grid Zone Designator
<b>15T</b>



The information on this map is a compilation of Ramsey County Records. THE COUNTY DOES NOT WARRANT OR GUARANTEE THE ACCURACY OF THIS DATA. The County disclaims any liability for any injuries, time delays, or expenses you may suffer if you rely in any manner on the accuracy of this data.

9291	9391	9491
9290	9390	9490
9289	9389	9489



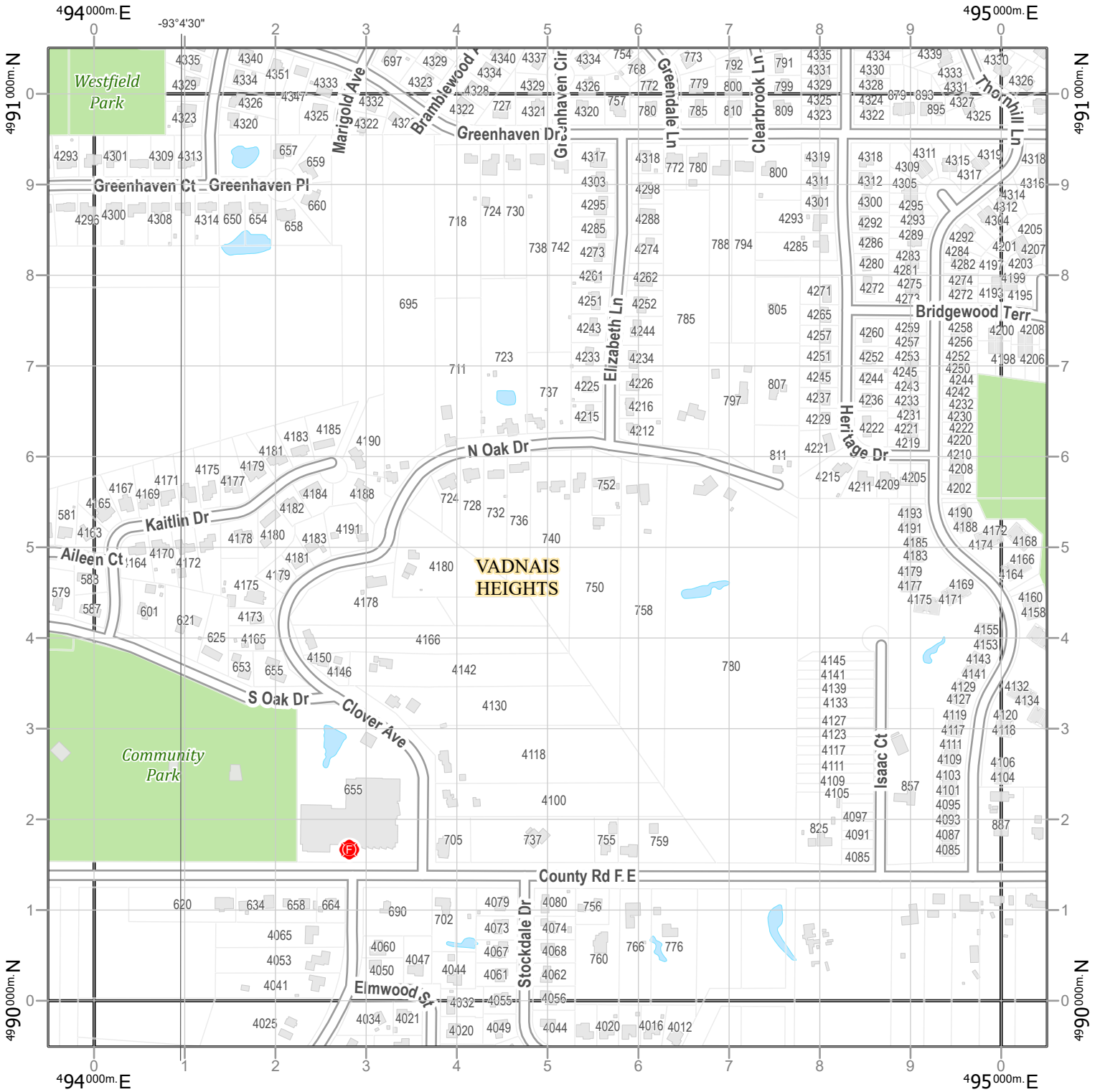
**9390**

Prepared by  
 Ramsey County Enterprise GIS  
 RCGISMetaData@Co.Ramsey.MN.US

This map was created using the FGDC Standard for the U.S. National Grid  
 FGDC-STD-011-2001  
 For additional information  
 see <http://www.fgdc.gov/usng>

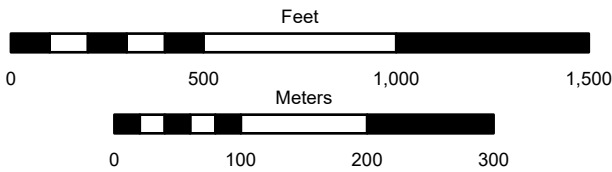
IK\_DDPwGrid Aerial

Date: 1/6/2025



1000-m GRID, US NATIONAL GRID  
 NORTH AMERICAN DATUM 1983  
 UTM Zone 15  
 GRID ZONE DESIGNATION 15T  
 100,000-m SQUARE IDENTIFICATION: VK

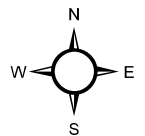
U.S. National Grid
100,000-m Square ID
<b>VK</b>
Grid Zone Designator
<b>15T</b>



The information on this map is a compilation of Ramsey County Records. THE COUNTY DOES NOT WARRANT OR GUARANTEE THE ACCURACY OF THIS DATA. The County disclaims any liability for any injuries, time delays, or expenses you may suffer if you rely in any manner on the accuracy of this data.

This map was created using the FGDC Standard for the U.S. National Grid  
 FGDC-STD-011-2001  
 For additional information  
 see <http://www.fgdc.gov/usng>

9391	9491	9591
9390	9490	9590
9389	9489	9589



**9490**

Prepared by  
 Ramsey County Enterprise GIS  
[RCGISMetaData@Co.Ramsey.MN.US](mailto:RCGISMetaData@Co.Ramsey.MN.US)

IK\_DDPwGrid Standard

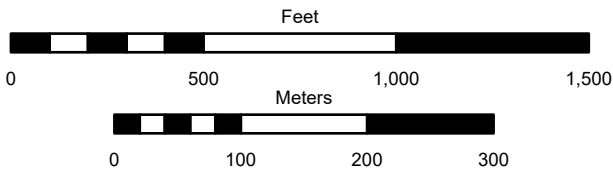
Date: 1/6/2025





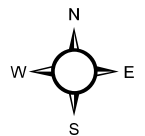
1000-m GRID, US NATIONAL GRID  
 NORTH AMERICAN DATUM 1983  
 UTM Zone 15  
 GRID ZONE DESIGNATION 15T  
 100,000-m SQUARE IDENTIFICATION: VK

U.S. National Grid
100,000-m Square ID
<b>VK</b>
Grid Zone Designator
<b>15T</b>



The information on this map is a compilation of Ramsey County Records. THE COUNTY DOES NOT WARRANT OR GUARANTEE THE ACCURACY OF THIS DATA. The County disclaims any liability for any injuries, time delays, or expenses you may suffer if you rely in any manner on the accuracy of this data.

9391	9491	9591
9390	9490	9590
9389	9489	9589



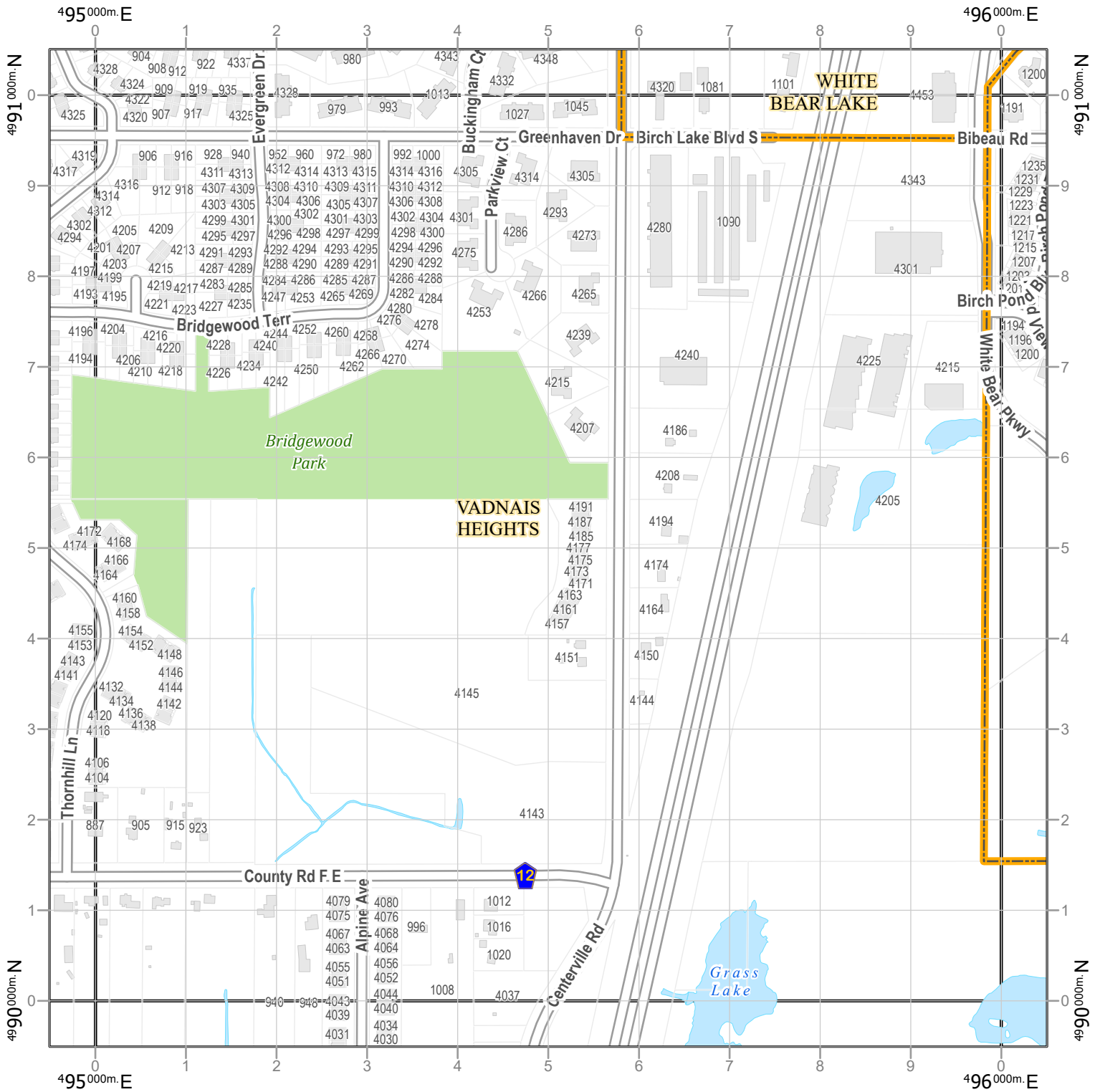
**9490**

Prepared by  
 Ramsey County Enterprise GIS  
 RCGISMetaData@Co.Ramsey.MN.US

This map was created using the FGDC Standard for the U.S. National Grid  
 FGDC-STD-011-2001  
 For additional information  
 see <http://www.fgdc.gov/usng>

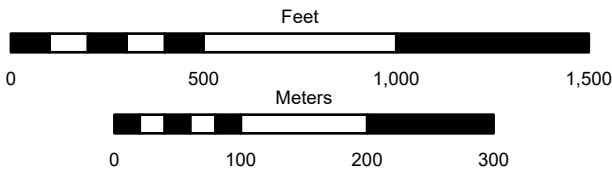
IK\_DDPwGrid Aerial

Date: 1/6/2025



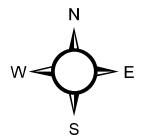
1000-m GRID, US NATIONAL GRID  
 NORTH AMERICAN DATUM 1983  
 UTM Zone 15  
 GRID ZONE DESIGNATION 15T  
 100,000-m SQUARE IDENTIFICATION: VK

U.S. National Grid
100,000-m Square ID
<b>VK</b>
Grid Zone Designator
<b>15T</b>



The information on this map is a compilation of Ramsey County Records. THE COUNTY DOES NOT WARRANT OR GUARANTEE THE ACCURACY OF THIS DATA. The County disclaims any liability for any injuries, time delays, or expenses you may suffer if you rely in any manner on the accuracy of this data.

9491	9591	9691
9490	9590	9690
9489	9589	9689



**9590**

Prepared by  
 Ramsey County Enterprise GIS  
 RCGISMetaData@Co.Ramsey.MN.US

This map was created using the FGDC Standard for the U.S. National Grid  
 FGDC-STD-011-2001  
 For additional information  
 see <http://www.fgdc.gov/usng>

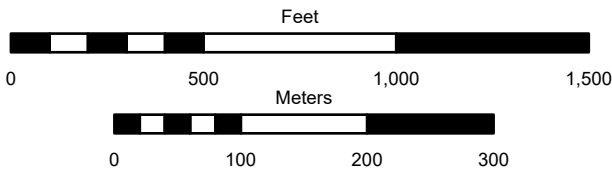
IK\_DDPwGrid Standard

Date: 1/6/2025



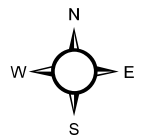
1000-m GRID, US NATIONAL GRID  
 NORTH AMERICAN DATUM 1983  
 UTM Zone 15  
 GRID ZONE DESIGNATION 15T  
 100,000-m SQUARE IDENTIFICATION: VK

U.S. National Grid
100,000-m Square ID
<b>VK</b>
Grid Zone Designator
<b>15T</b>



The information on this map is a compilation of Ramsey County Records. THE COUNTY DOES NOT WARRANT OR GUARANTEE THE ACCURACY OF THIS DATA. The County disclaims any liability for any injuries, time delays, or expenses you may suffer if you rely in any manner on the accuracy of this data.

9491	9591	9691
9490	9590	9690
9489	9589	9689



**9590**

Prepared by  
 Ramsey County Enterprise GIS  
 RCGISMetaData@Co.Ramsey.MN.US

This map was created using the FGDC Standard for the U.S. National Grid  
 FGDC-STD-011-2001  
 For additional information  
 see <http://www.fgdc.gov/usng>

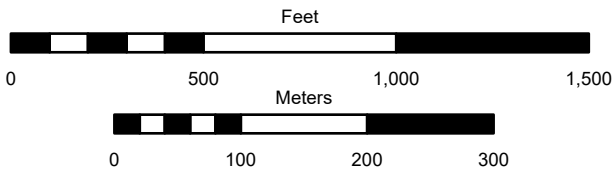
IK\_DDPwGrid Aerial

Date: 1/6/2025



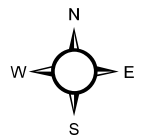
1000-m GRID, US NATIONAL GRID  
 NORTH AMERICAN DATUM 1983  
 UTM Zone 15  
 GRID ZONE DESIGNATION 15T  
 100,000-m SQUARE IDENTIFICATION: VK

U.S. National Grid
100,000-m Square ID
<b>VK</b>
Grid Zone Designator
<b>15T</b>



The information on this map is a compilation of Ramsey County Records. THE COUNTY DOES NOT WARRANT OR GUARANTEE THE ACCURACY OF THIS DATA. The County disclaims any liability for any injuries, time delays, or expenses you may suffer if you rely in any manner on the accuracy of this data.

9591	9691	9791
9590	9690	9790
9589	9689	9789



**9690**

Prepared by  
 Ramsey County Enterprise GIS  
 RCGISMetaData@Co.Ramsey.MN.US

This map was created using the FGDC Standard for the U.S. National Grid  
 FGDC-STD-011-2001  
 For additional information  
 see <http://www.fgdc.gov/usng>

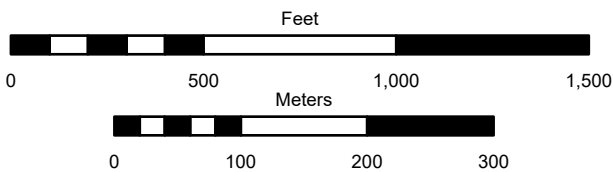
IK\_DDPwGrid Standard

Date: 1/6/2025



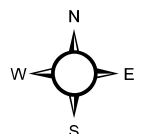
1000-m GRID, US NATIONAL GRID  
 NORTH AMERICAN DATUM 1983  
 UTM Zone 15  
 GRID ZONE DESIGNATION 15T  
 100,000-m SQUARE IDENTIFICATION: VK

U.S. National Grid
100,000-m Square ID
<b>VK</b>
Grid Zone Designator
<b>15T</b>



The information on this map is a compilation of Ramsey County Records. THE COUNTY DOES NOT WARRANT OR GUARANTEE THE ACCURACY OF THIS DATA. The County disclaims any liability for any injuries, time delays, or expenses you may suffer if you rely in any manner on the accuracy of this data.

9591	9691	9791
9590	9690	9790
9589	9689	9789



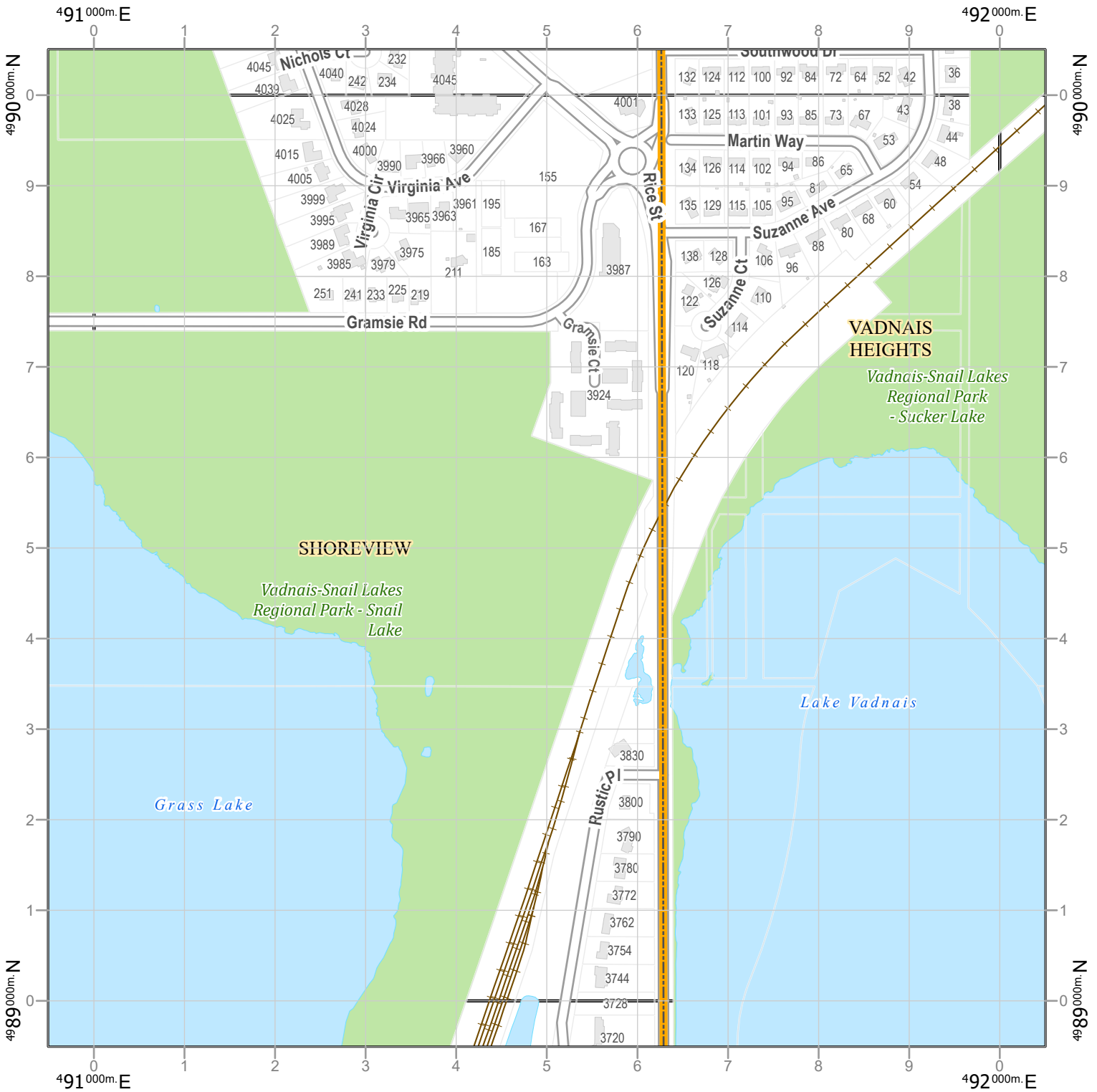
**9690**

Prepared by  
 Ramsey County Enterprise GIS  
 RCGISMetaData@Co.Ramsey.MN.US

This map was created using the FGDC Standard for the U.S. National Grid  
 FGDC-STD-011-2001  
 For additional information  
 see <http://www.fgdc.gov/usng>

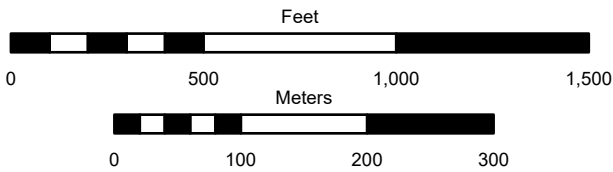
IK\_DDPwGrid Aerial

Date: 1/6/2025



1000-m GRID, US NATIONAL GRID  
 NORTH AMERICAN DATUM 1983  
 UTM Zone 15  
 GRID ZONE DESIGNATION 15T  
 100,000-m SQUARE IDENTIFICATION: VK

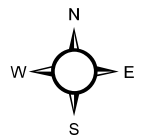
U.S. National Grid
100,000-m Square ID
<b>VK</b>
Grid Zone Designator
<b>15T</b>



The information on this map is a compilation of Ramsey County Records. THE COUNTY DOES NOT WARRANT OR GUARANTEE THE ACCURACY OF THIS DATA. The County disclaims any liability for any injuries, time delays, or expenses you may suffer if you rely in any manner on the accuracy of this data.

This map was created using the FGDC Standard for the U.S. National Grid  
 FGDC-STD-011-2001  
 For additional information  
 see <http://www.fgdc.gov/usng>

9090	9190	9290
9089	9189	9289
9088	9188	9288

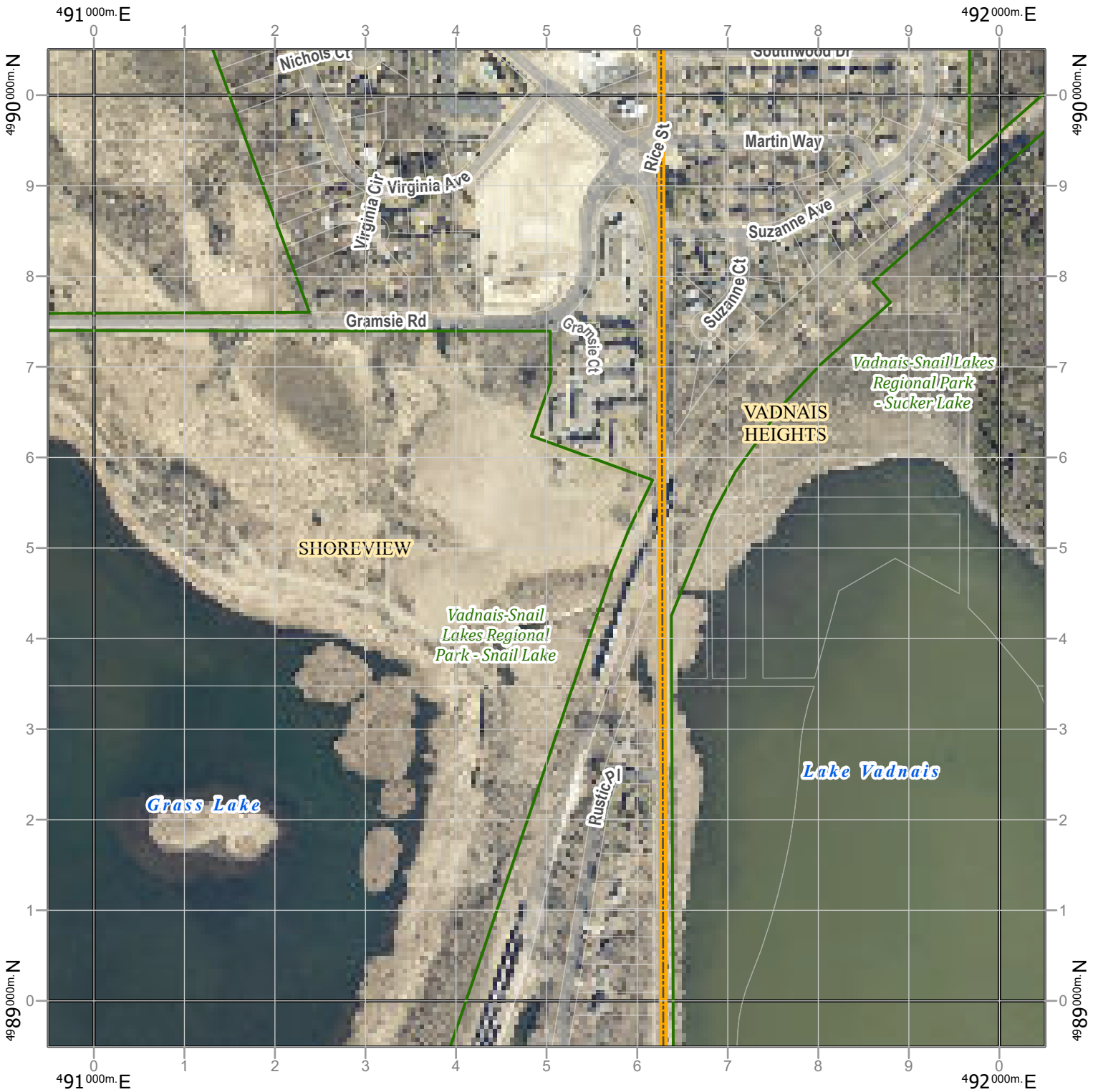


**9189**

Prepared by  
 Ramsey County Enterprise GIS  
[RCGISMetaData@Co.Ramsey.MN.US](mailto:RCGISMetaData@Co.Ramsey.MN.US)

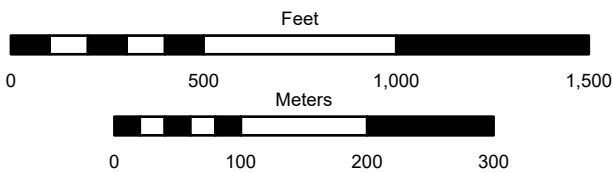
IK\_DDPwGrid Standard

Date: 1/6/2025



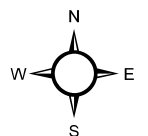
1000-m GRID, US NATIONAL GRID  
 NORTH AMERICAN DATUM 1983  
 UTM Zone 15  
 GRID ZONE DESIGNATION 15T  
 100,000-m SQUARE IDENTIFICATION: VK

U.S. National Grid
100,000-m Square ID
<b>VK</b>
Grid Zone Designator
<b>15T</b>



The information on this map is a compilation of Ramsey County Records. THE COUNTY DOES NOT WARRANT OR GUARANTEE THE ACCURACY OF THIS DATA. The County disclaims any liability for any injuries, time delays, or expenses you may suffer if you rely in any manner on the accuracy of this data.

9090	9190	9290
9089	9189	9289
9088	9188	9288



**9189**

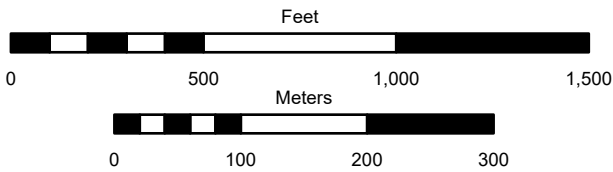
Prepared by  
 Ramsey County Enterprise GIS  
 RCGISMetaData@Co.Ramsey.MN.US

This map was created using the FGDC Standard for the U.S. National Grid  
 FGDC-STD-011-2001  
 For additional information  
 see <http://www.fgdc.gov/usng>



1000-m GRID, US NATIONAL GRID  
 NORTH AMERICAN DATUM 1983  
 UTM Zone 15  
 GRID ZONE DESIGNATION 15T  
 100,000-m SQUARE IDENTIFICATION: VK


U.S. National Grid
100,000-m Square ID
<b>VK</b>
Grid Zone Designator
<b>15T</b>



The information on this map is a compilation of Ramsey County Records. THE COUNTY DOES NOT WARRANT OR GUARANTEE THE ACCURACY OF THIS DATA. The County disclaims any liability for any injuries, time delays, or expenses you may suffer if you rely in any manner on the accuracy of this data.

This map was created using the FGDC Standard for the U.S. National Grid  
 FGDC-STD-011-2001  
 For additional information  
 see <http://www.fgdc.gov/usng>

9190	9290	9390
9189	9289	9389
9188	9288	9388




**9289**

Prepared by  
 Ramsey County Enterprise GIS  
[RCGISMetaData@Co.Ramsey.MN.US](mailto:RCGISMetaData@Co.Ramsey.MN.US)

IK\_DDPwGrid Standard

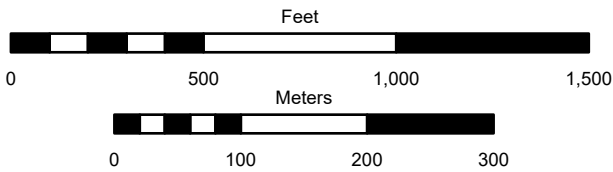
Date: 1/6/2025





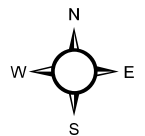
1000-m GRID, US NATIONAL GRID  
 NORTH AMERICAN DATUM 1983  
 UTM Zone 15  
 GRID ZONE DESIGNATION 15T  
 100,000-m SQUARE IDENTIFICATION: VK

U.S. National Grid
100,000-m Square ID
<b>VK</b>
Grid Zone Designator
<b>15T</b>



The information on this map is a compilation of Ramsey County Records. THE COUNTY DOES NOT WARRANT OR GUARANTEE THE ACCURACY OF THIS DATA. The County disclaims any liability for any injuries, time delays, or expenses you may suffer if you rely in any manner on the accuracy of this data.

9190	9290	9390
9189	9289	9389
9188	9288	9388



**9289**

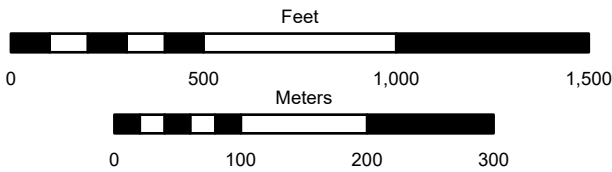
Prepared by  
 Ramsey County Enterprise GIS  
 RCGISMetaData@Co.Ramsey.MN.US

This map was created using the FGDC Standard for the U.S. National Grid  
 FGDC-STD-011-2001  
 For additional information  
 see <http://www.fgdc.gov/usng>



1000-m GRID, US NATIONAL GRID  
 NORTH AMERICAN DATUM 1983  
 UTM Zone 15  
 GRID ZONE DESIGNATION 15T  
 100,000-m SQUARE IDENTIFICATION: VK

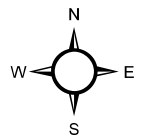
U.S. National Grid
100,000-m Square ID
<b>VK</b>
Grid Zone Designator
<b>15T</b>



The information on this map is a compilation of Ramsey County Records. THE COUNTY DOES NOT WARRANT OR GUARANTEE THE ACCURACY OF THIS DATA. The County disclaims any liability for any injuries, time delays, or expenses you may suffer if you rely in any manner on the accuracy of this data.

This map was created using the FGDC Standard for the U.S. National Grid  
 FGDC-STD-011-2001  
 For additional information  
 see <http://www.fgdc.gov/usng>

9290	9390	9490
9289	9389	9489
9288	9388	9488



**9389**

Prepared by  
 Ramsey County Enterprise GIS  
[RCGISMetaData@Co.Ramsey.MN.US](mailto:RCGISMetaData@Co.Ramsey.MN.US)

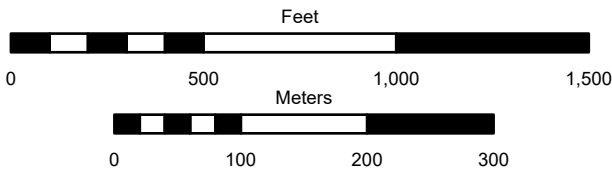
IK\_DDPwGrid Standard

Date: 1/6/2025




1000-m GRID, US NATIONAL GRID  
 NORTH AMERICAN DATUM 1983  
 UTM Zone 15  
 GRID ZONE DESIGNATION 15T  
 100,000-m SQUARE IDENTIFICATION: VK

U.S. National Grid
100,000-m Square ID
<b>VK</b>
Grid Zone Designator
<b>15T</b>



The information on this map is a compilation of Ramsey County Records. THE COUNTY DOES NOT WARRANT OR GUARANTEE THE ACCURACY OF THIS DATA. The County disclaims any liability for any injuries, time delays, or expenses you may suffer if you rely in any manner on the accuracy of this data.

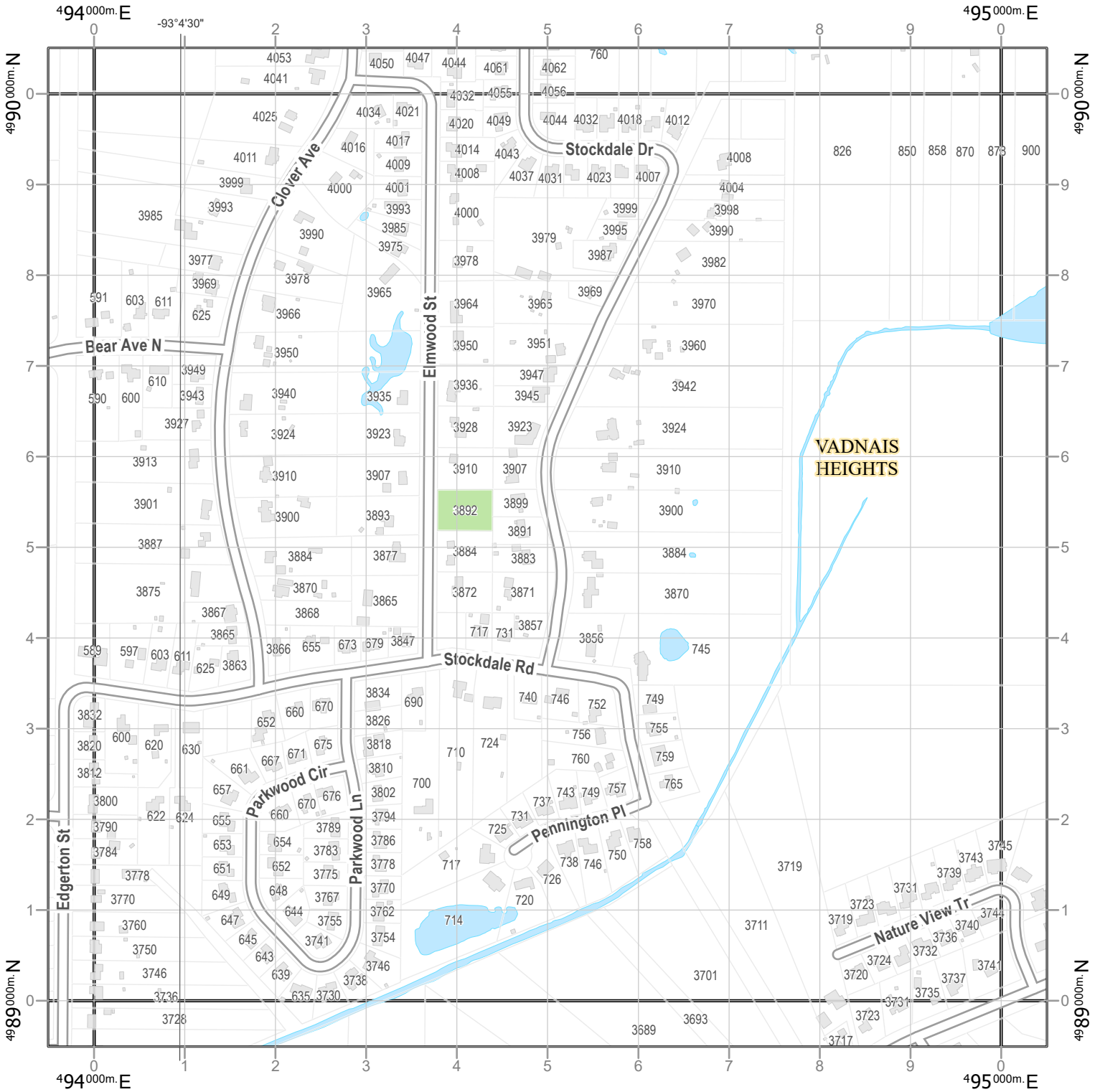
9290	9390	9490
9289	9389	9489
9288	9388	9488



**9389**

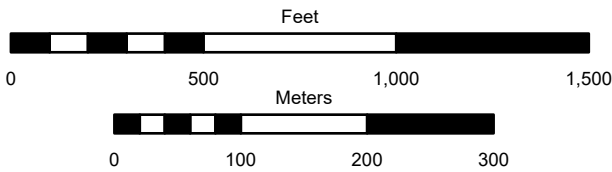
Prepared by  
 Ramsey County Enterprise GIS  
 RCGISMetaData@Co.Ramsey.MN.US

This map was created using the FGDC Standard for the U.S. National Grid  
 FGDC-STD-011-2001  
 For additional information  
 see <http://www.fgdc.gov/usng>



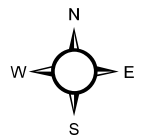
1000-m GRID, US NATIONAL GRID  
 NORTH AMERICAN DATUM 1983  
 UTM Zone 15  
 GRID ZONE DESIGNATION 15T  
 100,000-m SQUARE IDENTIFICATION: VK

U.S. National Grid
100,000-m Square ID
<b>VK</b>
Grid Zone Designator
<b>15T</b>



The information on this map is a compilation of Ramsey County Records. THE COUNTY DOES NOT WARRANT OR GUARANTEE THE ACCURACY OF THIS DATA. The County disclaims any liability for any injuries, time delays, or expenses you may suffer if you rely in any manner on the accuracy of this data.

9390	9490	9590
9389	<b>9489</b>	9589
9388	9488	9588




**9489**

Prepared by  
 Ramsey County Enterprise GIS  
 RCGISMetaData@Co.Ramsey.MN.US

This map was created using the FGDC Standard for the U.S. National Grid  
 FGDC-STD-011-2001  
 For additional information  
 see <http://www.fgdc.gov/usng>

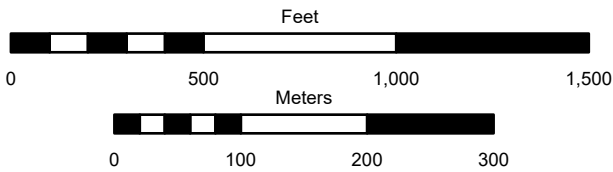
IK\_DDPwGrid Standard

Date: 1/6/2025



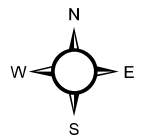
1000-m GRID, US NATIONAL GRID  
 NORTH AMERICAN DATUM 1983  
 UTM Zone 15  
 GRID ZONE DESIGNATION 15T  
 100,000-m SQUARE IDENTIFICATION: VK

U.S. National Grid
100,000-m Square ID
<b>VK</b>
Grid Zone Designator
<b>15T</b>



The information on this map is a compilation of Ramsey County Records. THE COUNTY DOES NOT WARRANT OR GUARANTEE THE ACCURACY OF THIS DATA. The County disclaims any liability for any injuries, time delays, or expenses you may suffer if you rely in any manner on the accuracy of this data.

9390	9490	9590
9389	9489	9589
9388	9488	9588



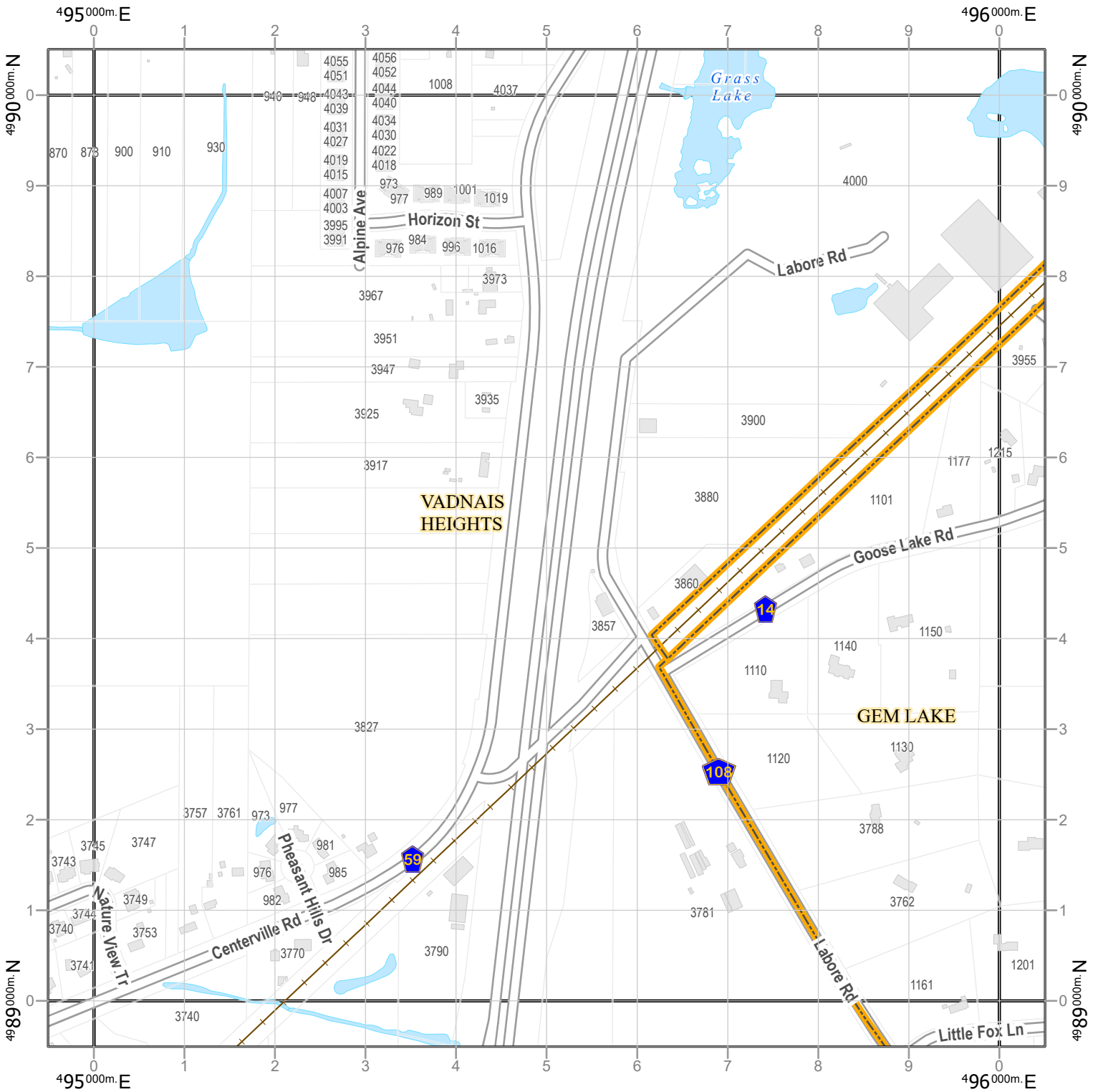
**9489**

Prepared by  
 Ramsey County Enterprise GIS  
 RCGISMetaData@Co.Ramsey.MN.US

This map was created using the FGDC Standard for the U.S. National Grid  
 FGDC-STD-011-2001  
 For additional information  
 see <http://www.fgdc.gov/usng>

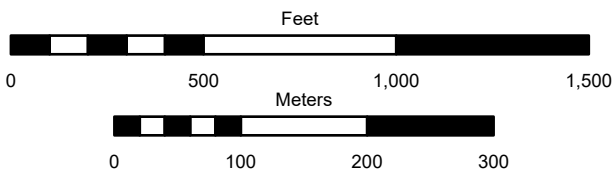
IK\_DDPwGrid Aerial

Date: 1/6/2025



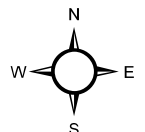
1000-m GRID, US NATIONAL GRID  
 NORTH AMERICAN DATUM 1983  
 UTM Zone 15  
 GRID ZONE DESIGNATION 15T  
 100,000-m SQUARE IDENTIFICATION: VK

U.S. National Grid
100,000-m Square ID
<b>VK</b>
Grid Zone Designator
<b>15T</b>



The information on this map is a compilation of Ramsey County Records. THE COUNTY DOES NOT WARRANT OR GUARANTEE THE ACCURACY OF THIS DATA. The County disclaims any liability for any injuries, time delays, or expenses you may suffer if you rely in any manner on the accuracy of this data.

9490	9590	9690
9489	<b>9589</b>	9689
9488	9588	9688



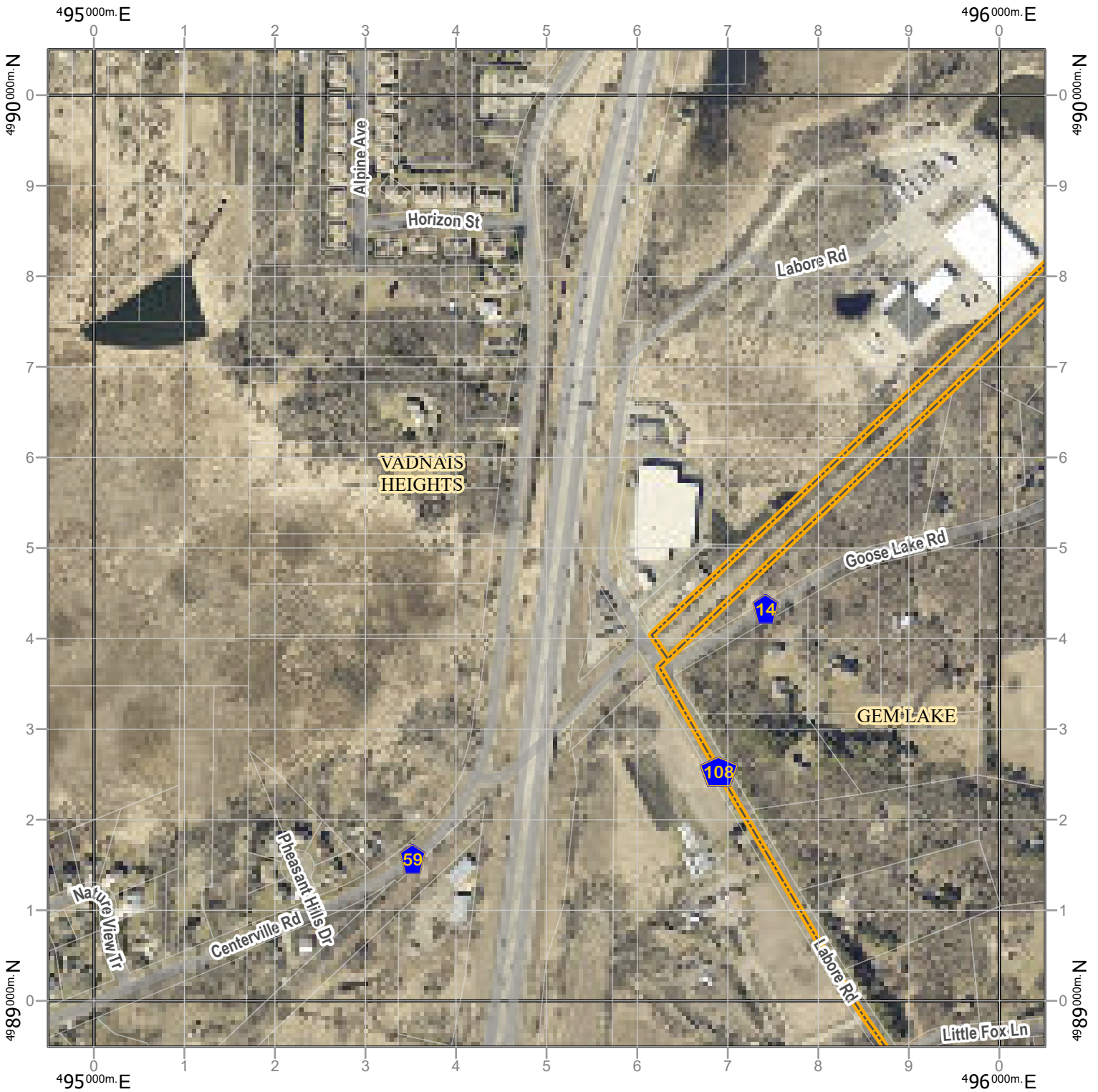
**9589**

Prepared by  
 Ramsey County Enterprise GIS  
 RCGISMetaData@Co.Ramsey.MN.US

This map was created using the FGDC Standard for the U.S. National Grid  
 FGDC-STD-011-2001  
 For additional information  
 see <http://www.fgdc.gov/usng>

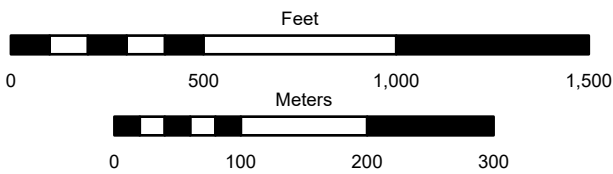
IK\_DDPwGrid Standard

Date: 1/6/2025



1000-m GRID, US NATIONAL GRID  
 NORTH AMERICAN DATUM 1983  
 UTM Zone 15  
 GRID ZONE DESIGNATION 15T  
 100,000-m SQUARE IDENTIFICATION: VK

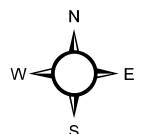
U.S. National Grid
100,000-m Square ID
<b>VK</b>
Grid Zone Designator
<b>15T</b>



The information on this map is a compilation of Ramsey County Records. THE COUNTY DOES NOT WARRANT OR GUARANTEE THE ACCURACY OF THIS DATA. The County disclaims any liability for any injuries, time delays, or expenses you may suffer if you rely in any manner on the accuracy of this data.

This map was created using the FGDC Standard for the U.S. National Grid  
 FGDC-STD-011-2001  
 For additional information  
 see <http://www.fgdc.gov/usng>

9490	9590	9690
9489	9589	9689
9488	9588	9688

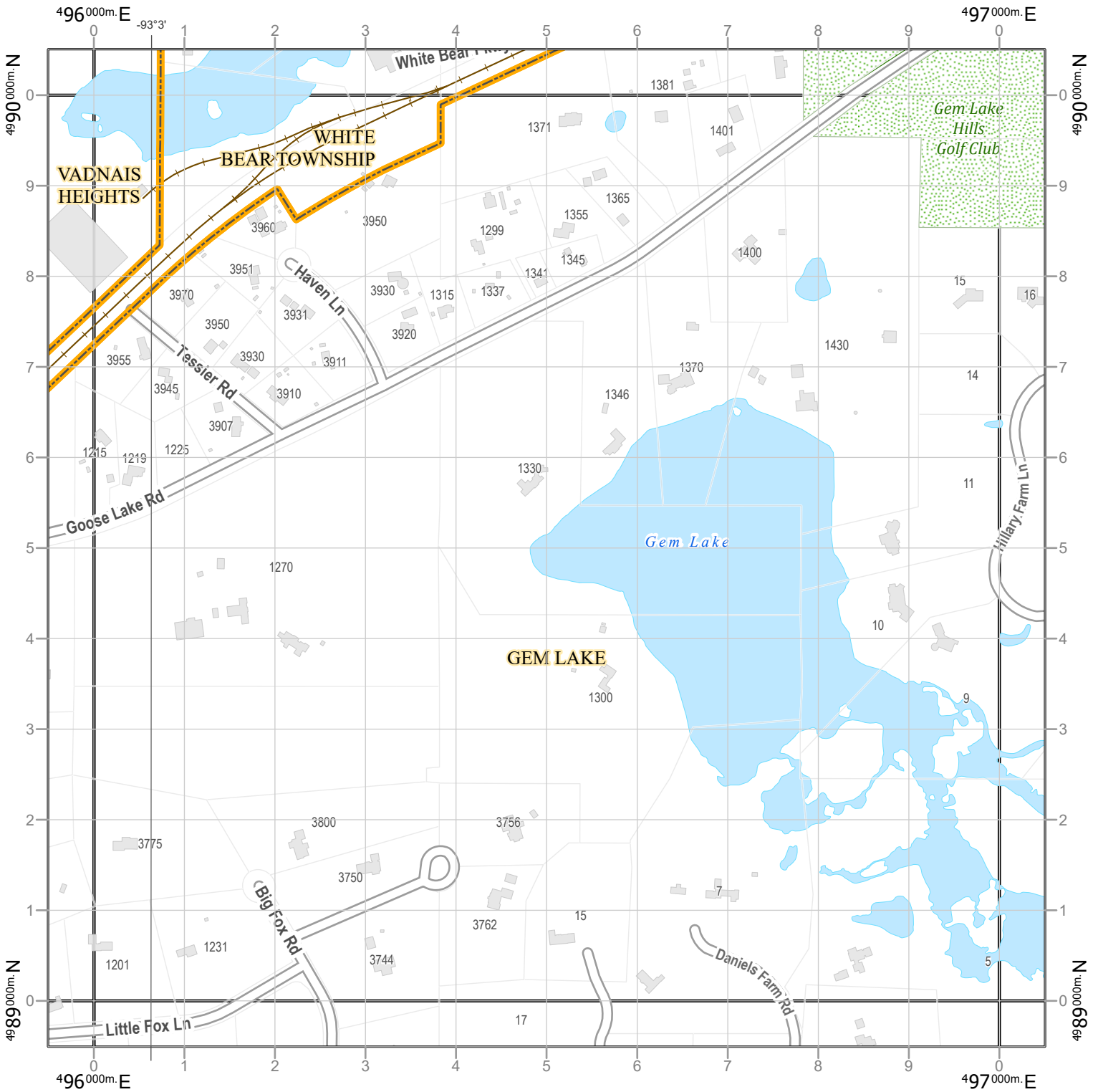


**9589**

Prepared by  
 Ramsey County Enterprise GIS  
 RCGISMetaData@Co.Ramsey.MN.US

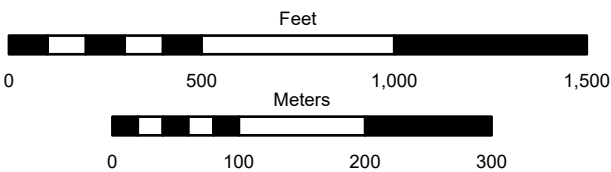
IK\_DDPwGrid Aerial

Date: 1/6/2025



1000-m GRID, US NATIONAL GRID  
 NORTH AMERICAN DATUM 1983  
 UTM Zone 15  
 GRID ZONE DESIGNATION 15T  
 100,000-m SQUARE IDENTIFICATION: VK

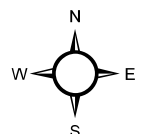
U.S. National Grid
100,000-m Square ID
<b>VK</b>
Grid Zone Designator
<b>15T</b>



The information on this map is a compilation of Ramsey County Records. THE COUNTY DOES NOT WARRANT OR GUARANTEE THE ACCURACY OF THIS DATA. The County disclaims any liability for any injuries, time delays, or expenses you may suffer if you rely in any manner on the accuracy of this data.

This map was created using the FGDC Standard for the U.S. National Grid  
 FGDC-STD-011-2001  
 For additional information  
 see <http://www.fgdc.gov/usng>

9590	9690	9790
9589	<b>9689</b>	9789
9588	9688	9788



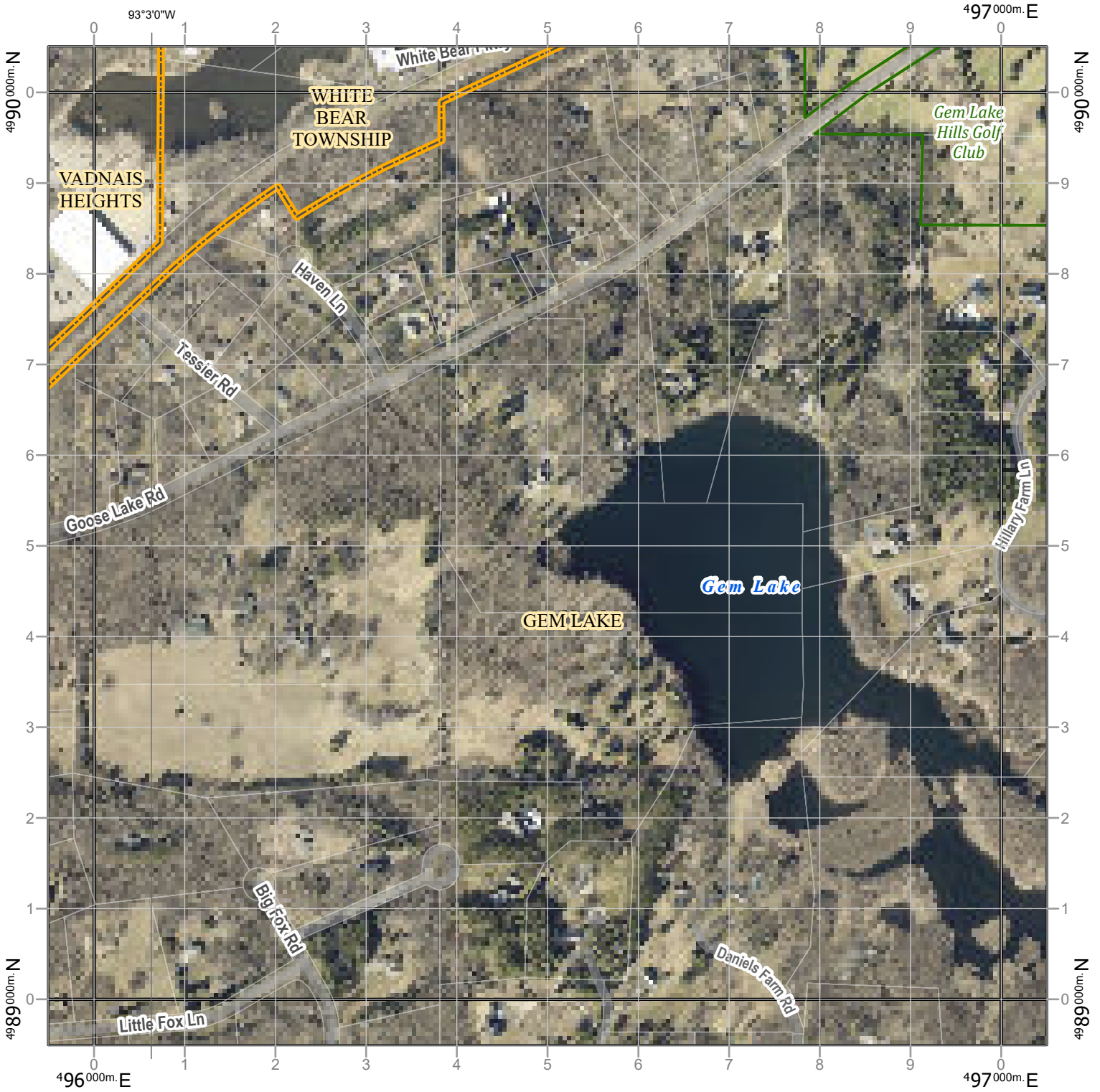
**9689**

Prepared by  
 Ramsey County Enterprise GIS  
[RCGISMetaData@Co.Ramsey.MN.US](mailto:RCGISMetaData@Co.Ramsey.MN.US)

IK\_DDPwGrid Standard

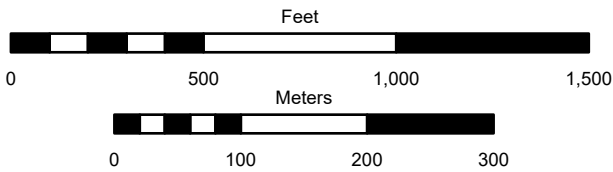
Date: 1/6/2025






1000-m GRID, US NATIONAL GRID  
 NORTH AMERICAN DATUM 1983  
 UTM Zone 15  
 GRID ZONE DESIGNATION 15T  
 100,000-m SQUARE IDENTIFICATION: VK

U.S. National Grid
100,000-m Square ID
<b>VK</b>
Grid Zone Designator
<b>15T</b>



The information on this map is a compilation of Ramsey County Records. THE COUNTY DOES NOT WARRANT OR GUARANTEE THE ACCURACY OF THIS DATA. The County disclaims any liability for any injuries, time delays, or expenses you may suffer if you rely in any manner on the accuracy of this data.

9590	9690	9790
9589	9689	9789
9588	9688	9788



**9689**

Prepared by  
 Ramsey County Enterprise GIS  
 RCGISMetaData@Co.Ramsey.MN.US

This map was created using the FGDC Standard for the U.S. National Grid  
 FGDC-STD-011-2001  
 For additional information  
 see <http://www.fgdc.gov/usng>

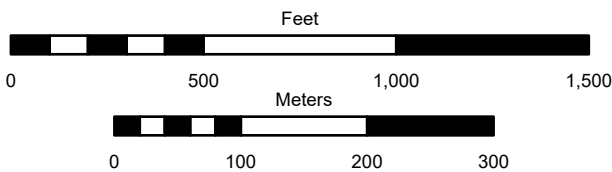
IK\_DDPwGrid Aerial

Date: 1/6/2025



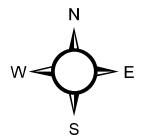
1000-m GRID, US NATIONAL GRID  
 NORTH AMERICAN DATUM 1983  
 UTM Zone 15  
 GRID ZONE DESIGNATION 15T  
 100,000-m SQUARE IDENTIFICATION: VK

U.S. National Grid
100,000-m Square ID
<b>VK</b>
Grid Zone Designator
<b>15T</b>



The information on this map is a compilation of Ramsey County Records. THE COUNTY DOES NOT WARRANT OR GUARANTEE THE ACCURACY OF THIS DATA. The County disclaims any liability for any injuries, time delays, or expenses you may suffer if you rely in any manner on the accuracy of this data.

9089	9189	9289
9088	9188	9288
9087	9187	9287



**9188**

Prepared by  
 Ramsey County Enterprise GIS  
 RCGISMetaData@Co.Ramsey.MN.US

This map was created using the FGDC Standard for the U.S. National Grid  
 FGDC-STD-011-2001  
 For additional information  
 see <http://www.fgdc.gov/usng>

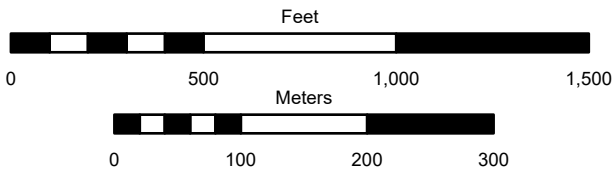
IK\_DDPwGrid Standard

Date: 1/6/2025



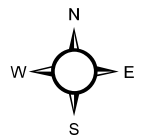
1000-m GRID, US NATIONAL GRID  
 NORTH AMERICAN DATUM 1983  
 UTM Zone 15  
 GRID ZONE DESIGNATION 15T  
 100,000-m SQUARE IDENTIFICATION: VK

U.S. National Grid
100,000-m Square ID
<b>VK</b>
Grid Zone Designator
<b>15T</b>



The information on this map is a compilation of Ramsey County Records. THE COUNTY DOES NOT WARRANT OR GUARANTEE THE ACCURACY OF THIS DATA. The County disclaims any liability for any injuries, time delays, or expenses you may suffer if you rely in any manner on the accuracy of this data.

9089	9189	9289
9088	9188	9288
9087	9187	9287



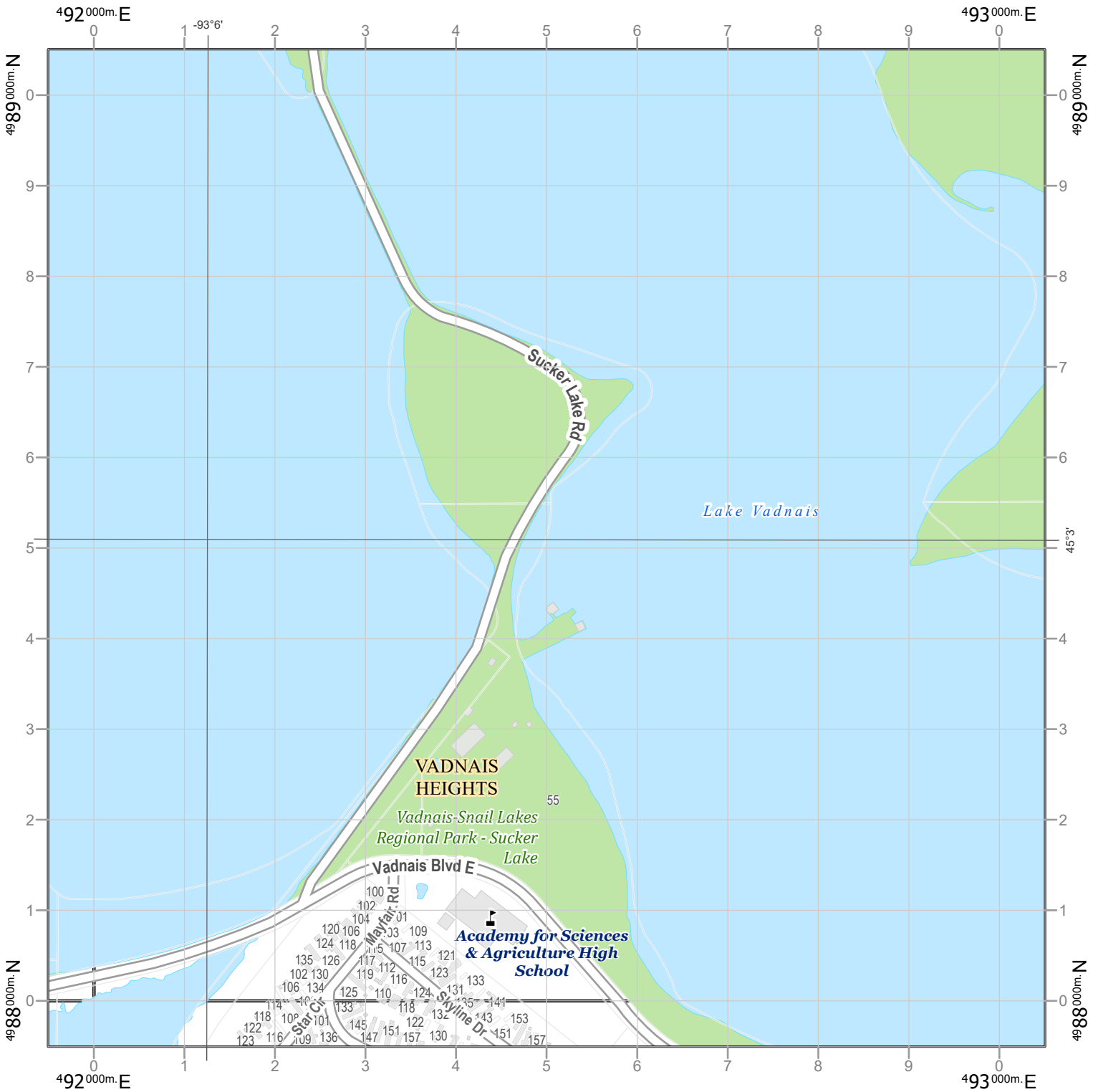
**9188**

Prepared by  
 Ramsey County Enterprise GIS  
 RCGISMetaData@Co.Ramsey.MN.US

This map was created using the FGDC Standard for the U.S. National Grid  
 FGDC-STD-011-2001  
 For additional information  
 see <http://www.fgdc.gov/usng>

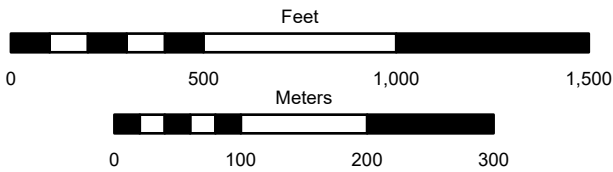
IK\_DDPwGrid Aerial

Date: 1/6/2025



1000-m GRID, US NATIONAL GRID  
 NORTH AMERICAN DATUM 1983  
 UTM Zone 15  
 GRID ZONE DESIGNATION 15T  
 100,000-m SQUARE IDENTIFICATION: VK

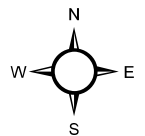
U.S. National Grid
100,000-m Square ID
<b>VK</b>
Grid Zone Designator
<b>15T</b>



The information on this map is a compilation of Ramsey County Records. THE COUNTY DOES NOT WARRANT OR GUARANTEE THE ACCURACY OF THIS DATA. The County disclaims any liability for any injuries, time delays, or expenses you may suffer if you rely in any manner on the accuracy of this data.

This map was created using the FGDC Standard for the U.S. National Grid  
 FGDC-STD-011-2001  
 For additional information  
 see <http://www.fgdc.gov/usng>

9189	9289	9389
9188	<b>9288</b>	9388
9187	9287	9387

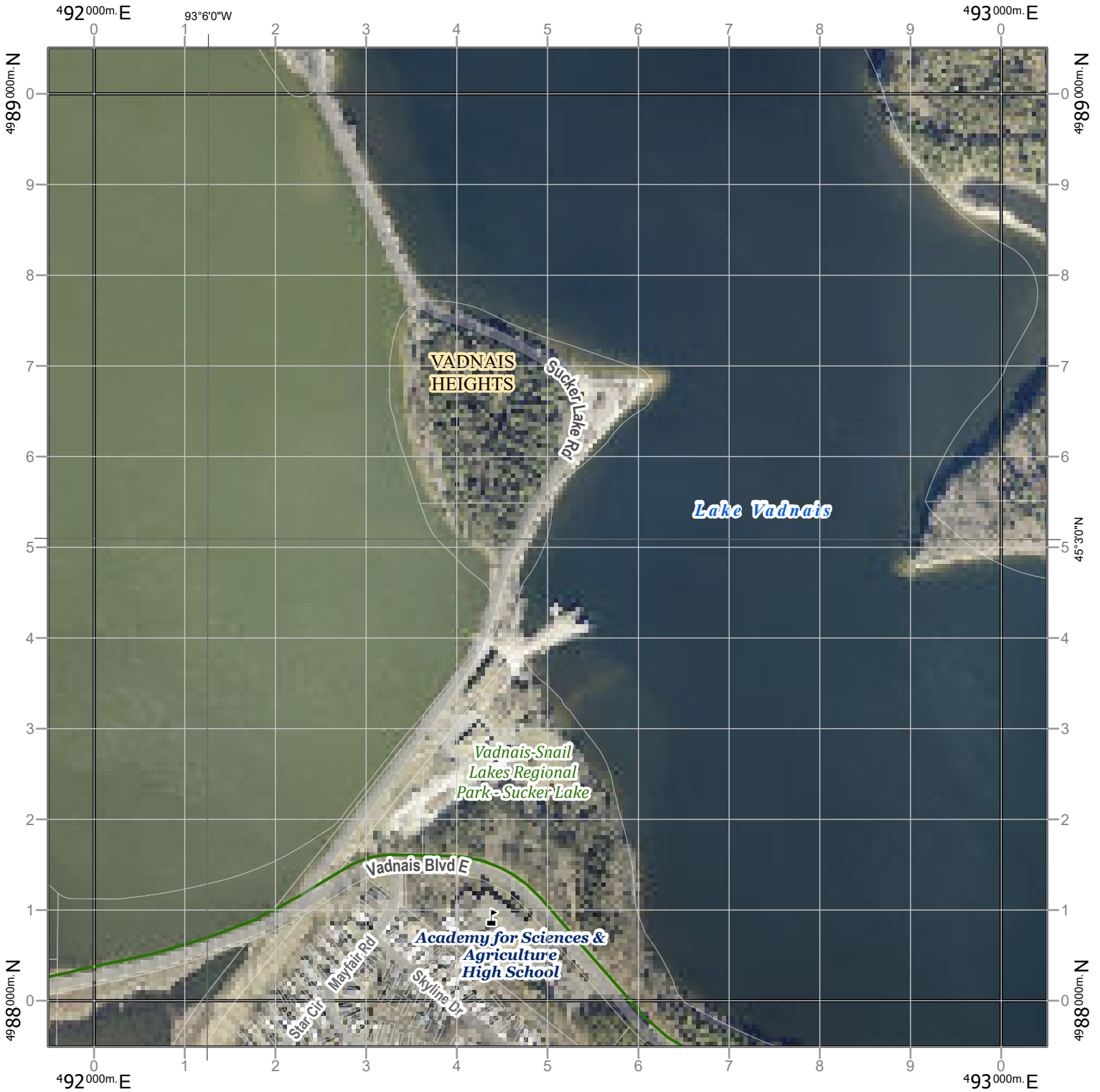


**9288**

Prepared by  
 Ramsey County Enterprise GIS  
[RCGISMetaData@Co.Ramsey.MN.US](mailto:RCGISMetaData@Co.Ramsey.MN.US)

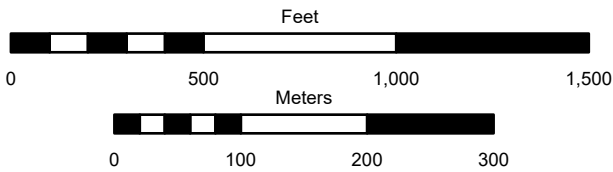
IK\_DDPwGrid Standard

Date: 1/6/2025



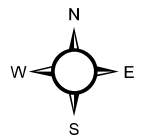
1000-m GRID, US NATIONAL GRID  
 NORTH AMERICAN DATUM 1983  
 UTM Zone 15  
 GRID ZONE DESIGNATION 15T  
 100,000-m SQUARE IDENTIFICATION: VK

U.S. National Grid
100,000-m Square ID
<b>VK</b>
Grid Zone Designator
<b>15T</b>



The information on this map is a compilation of Ramsey County Records. THE COUNTY DOES NOT WARRANT OR GUARANTEE THE ACCURACY OF THIS DATA. The County disclaims any liability for any injuries, time delays, or expenses you may suffer if you rely in any manner on the accuracy of this data.

9189	9289	9389
9188	9288	9388
9187	9287	9387



**9288**

Prepared by  
 Ramsey County Enterprise GIS  
 RCGISMetaData@Co.Ramsey.MN.US

This map was created using the FGDC Standard for the U.S. National Grid  
 FGDC-STD-011-2001  
 For additional information  
 see <http://www.fgdc.gov/usng>

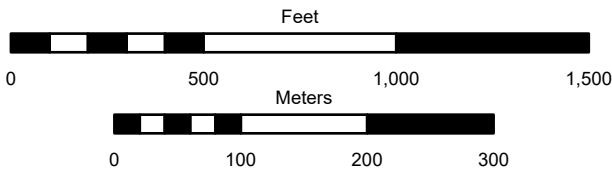
IK\_DDPwGrid Aerial

Date: 1/6/2025



1000-m GRID, US NATIONAL GRID  
 NORTH AMERICAN DATUM 1983  
 UTM Zone 15  
 GRID ZONE DESIGNATION 15T  
 100,000-m SQUARE IDENTIFICATION: VK

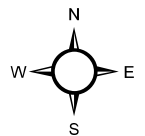
U.S. National Grid
100,000-m Square ID
<b>VK</b>
Grid Zone Designator
<b>15T</b>



The information on this map is a compilation of Ramsey County Records. THE COUNTY DOES NOT WARRANT OR GUARANTEE THE ACCURACY OF THIS DATA. The County disclaims any liability for any injuries, time delays, or expenses you may suffer if you rely in any manner on the accuracy of this data.

This map was created using the FGDC Standard for the U.S. National Grid  
 FGDC-STD-011-2001  
 For additional information  
 see <http://www.fgdc.gov/usng>

9289	9389	9489
9288	9388	9488
9287	9387	9487

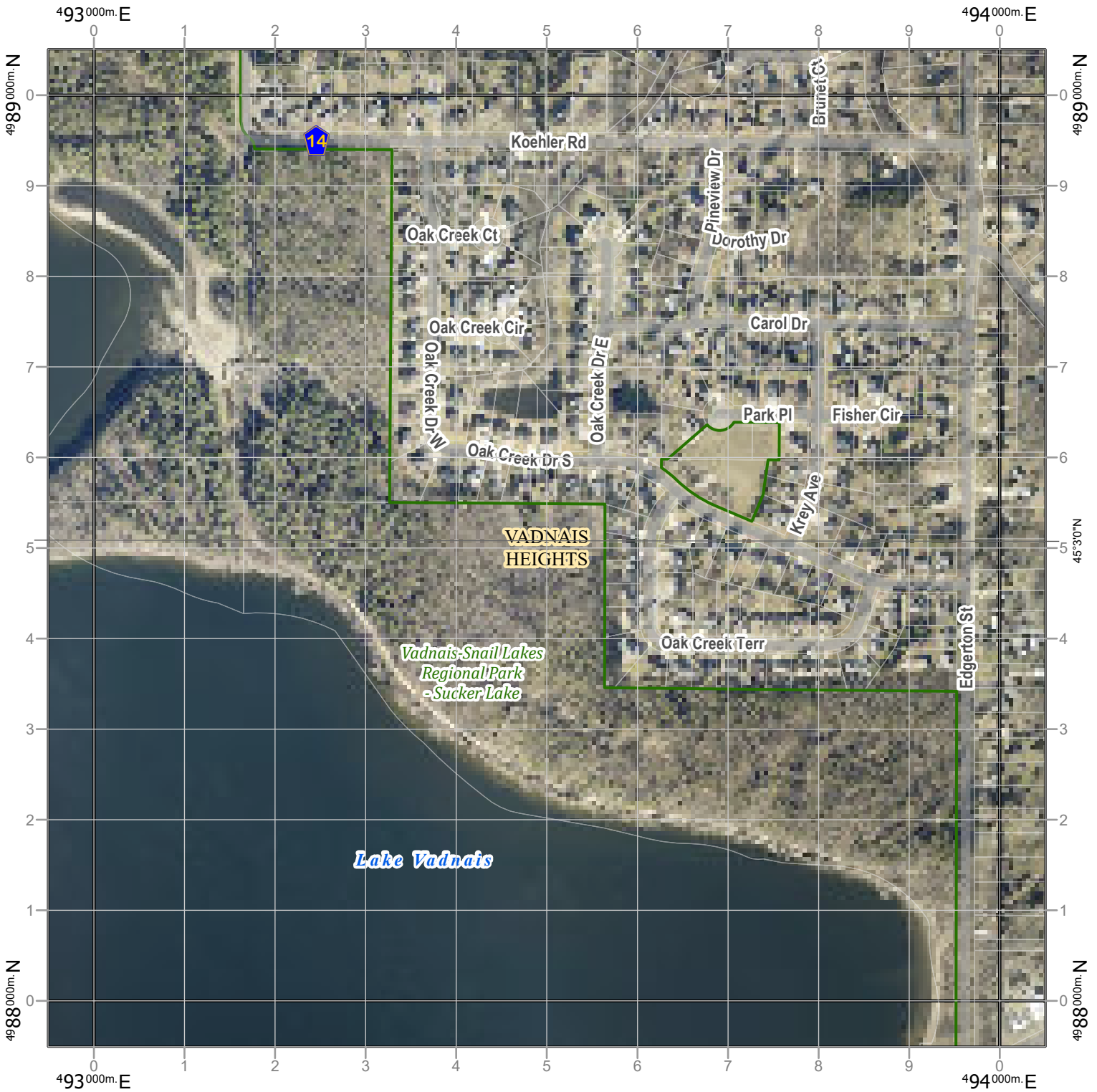


**9388**

Prepared by  
 Ramsey County Enterprise GIS  
[RCGISMetaData@Co.Ramsey.MN.US](mailto:RCGISMetaData@Co.Ramsey.MN.US)

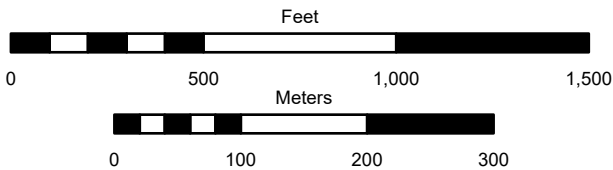
IK\_DDPwGrid Standard

Date: 1/6/2025



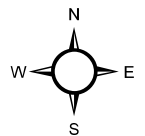
1000-m GRID, US NATIONAL GRID  
 NORTH AMERICAN DATUM 1983  
 UTM Zone 15  
 GRID ZONE DESIGNATION 15T  
 100,000-m SQUARE IDENTIFICATION: VK

U.S. National Grid
100,000-m Square ID
<b>VK</b>
Grid Zone Designator
<b>15T</b>



The information on this map is a compilation of Ramsey County Records. THE COUNTY DOES NOT WARRANT OR GUARANTEE THE ACCURACY OF THIS DATA. The County disclaims any liability for any injuries, time delays, or expenses you may suffer if you rely in any manner on the accuracy of this data.

9289	9389	9489
9288	9388	9488
9287	9387	9487



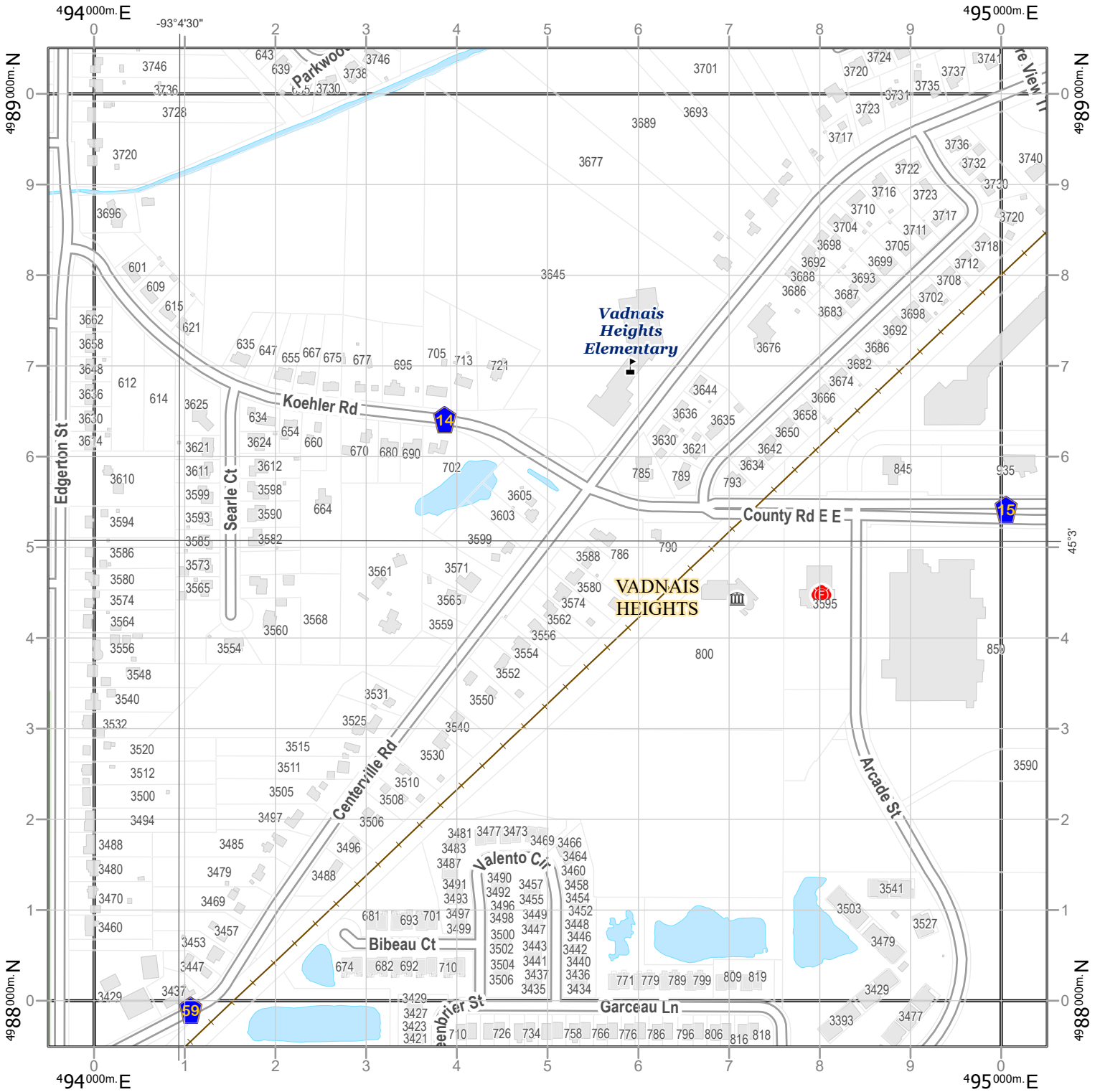
**9388**

Prepared by  
 Ramsey County Enterprise GIS  
 RCGISMetaData@Co.Ramsey.MN.US

This map was created using the FGDC Standard for the U.S. National Grid  
 FGDC-STD-011-2001  
 For additional information  
 see <http://www.fgdc.gov/usng>

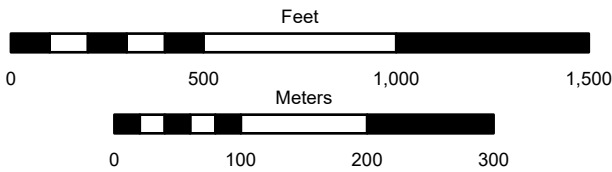
IK\_DDPwGrid Aerial

Date: 1/6/2025



1000-m GRID, US NATIONAL GRID  
 NORTH AMERICAN DATUM 1983  
 UTM Zone 15  
 GRID ZONE DESIGNATION 15T  
 100,000-m SQUARE IDENTIFICATION: VK

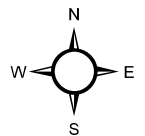
U.S. National Grid
100,000-m Square ID
<b>VK</b>
Grid Zone Designator
<b>15T</b>



The information on this map is a compilation of Ramsey County Records. THE COUNTY DOES NOT WARRANT OR GUARANTEE THE ACCURACY OF THIS DATA. The County disclaims any liability for any injuries, time delays, or expenses you may suffer if you rely in any manner on the accuracy of this data.

This map was created using the FGDC Standard for the U.S. National Grid  
 FGDC-STD-011-2001  
 For additional information  
 see <http://www.fgdc.gov/usng>

9389	9489	9589
9388	9488	9588
9387	9487	9587



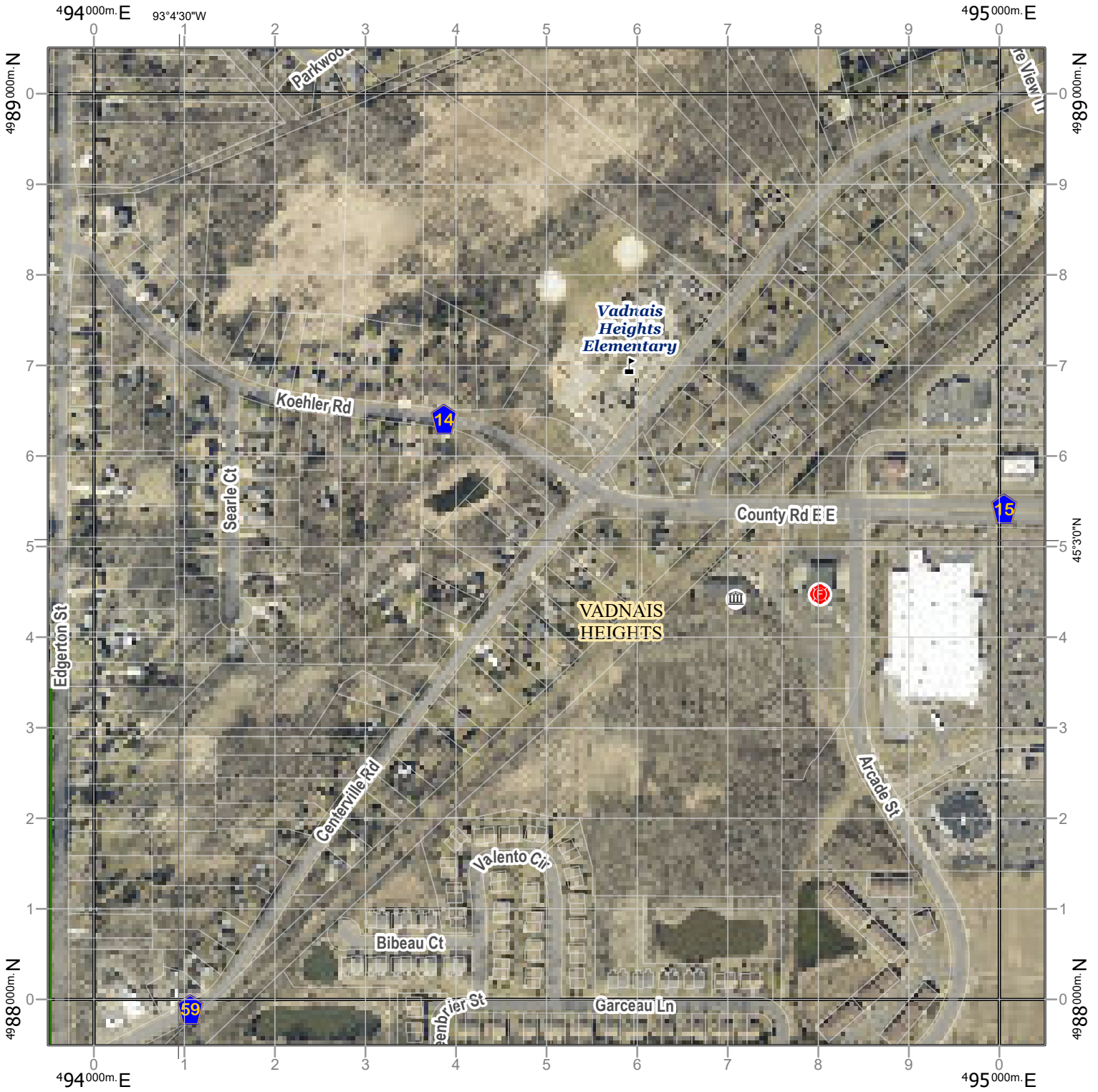
**9488**

Prepared by  
 Ramsey County Enterprise GIS  
[RCGISMetaData@Co.Ramsey.MN.US](mailto:RCGISMetaData@Co.Ramsey.MN.US)

IK\_DDPwGrid Standard

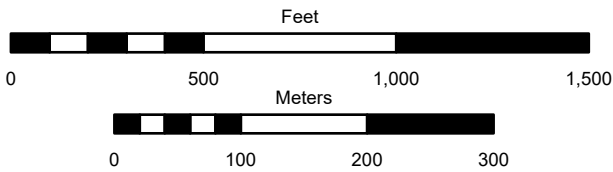
Date: 1/6/2025





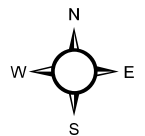
1000-m GRID, US NATIONAL GRID  
 NORTH AMERICAN DATUM 1983  
 UTM Zone 15  
 GRID ZONE DESIGNATION 15T  
 100,000-m SQUARE IDENTIFICATION: VK

U.S. National Grid
100,000-m Square ID
<b>VK</b>
Grid Zone Designator
<b>15T</b>



The information on this map is a compilation of Ramsey County Records. THE COUNTY DOES NOT WARRANT OR GUARANTEE THE ACCURACY OF THIS DATA. The County disclaims any liability for any injuries, time delays, or expenses you may suffer if you rely in any manner on the accuracy of this data.

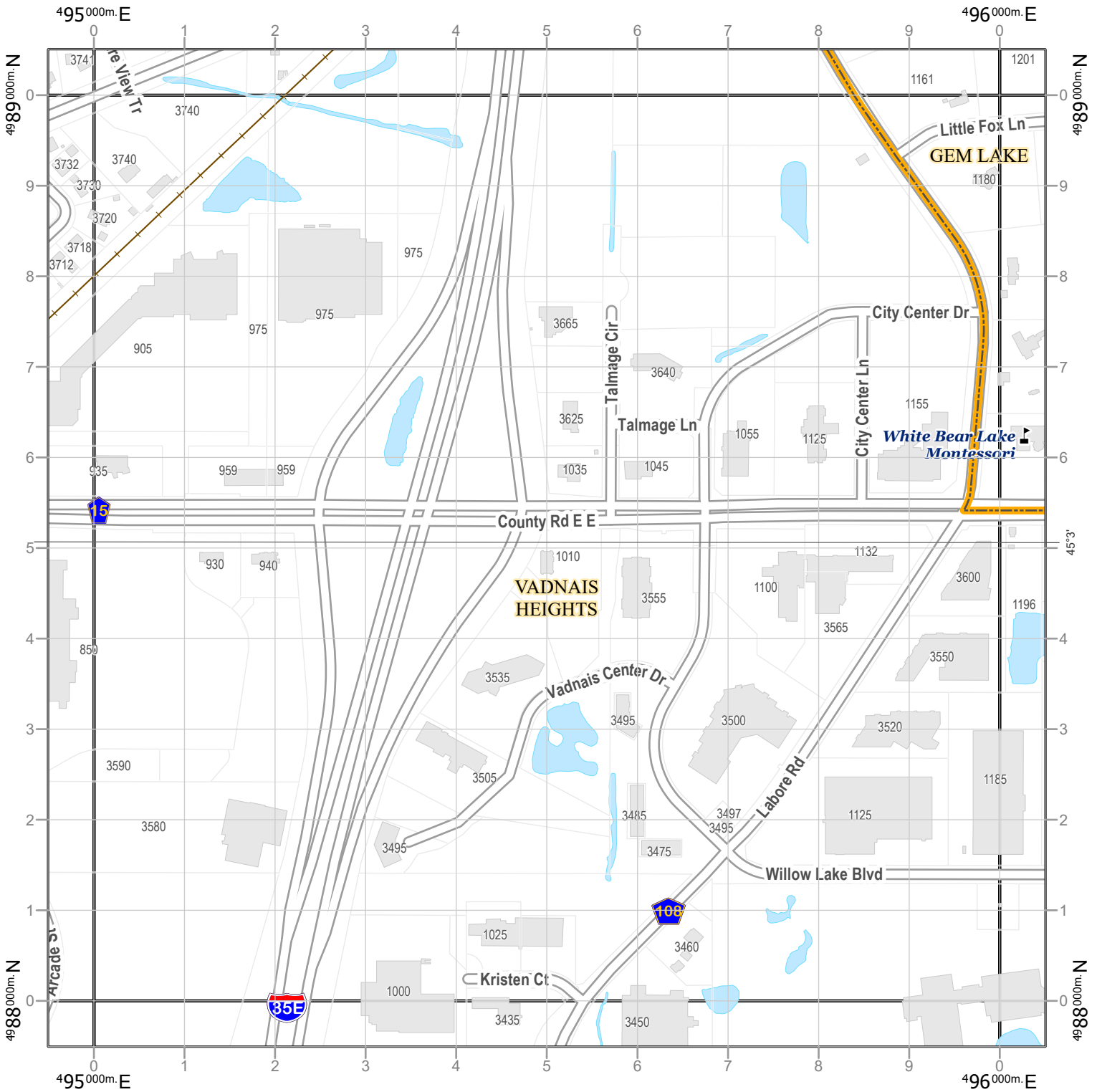
9389	9489	9589
9388	9488	9588
9387	9487	9587



**9488**

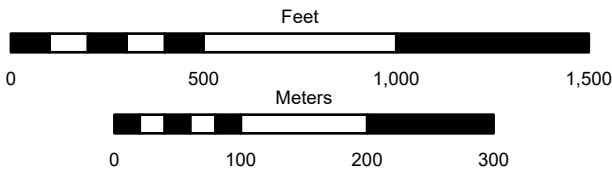
Prepared by  
 Ramsey County Enterprise GIS  
 RCGISMetaData@Co.Ramsey.MN.US

This map was created using the FGDC Standard for the U.S. National Grid  
 FGDC-STD-011-2001  
 For additional information  
 see <http://www.fgdc.gov/usng>



1000-m GRID, US NATIONAL GRID  
 NORTH AMERICAN DATUM 1983  
 UTM Zone 15  
 GRID ZONE DESIGNATION 15T  
 100,000-m SQUARE IDENTIFICATION: VK

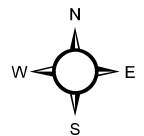
U.S. National Grid
100,000-m Square ID
<b>VK</b>
Grid Zone Designator
<b>15T</b>



The information on this map is a compilation of Ramsey County Records. THE COUNTY DOES NOT WARRANT OR GUARANTEE THE ACCURACY OF THIS DATA. The County disclaims any liability for any injuries, time delays, or expenses you may suffer if you rely in any manner on the accuracy of this data.

This map was created using the FGDC Standard for the U.S. National Grid  
 FGDC-STD-011-2001  
 For additional information  
 see <http://www.fgdc.gov/usng>

9489	9589	9689
9488	9588	9688
9487	9587	9687



**9588**

Prepared by  
 Ramsey County Enterprise GIS  
[RCGISMetaData@Co.Ramsey.MN.US](mailto:RCGISMetaData@Co.Ramsey.MN.US)

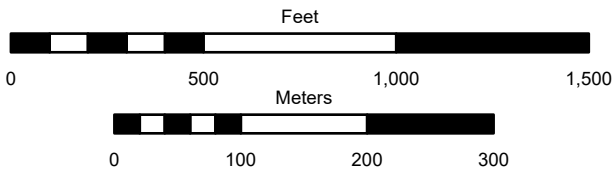
IK\_DDPwGrid Standard

Date: 1/6/2025




1000-m GRID, US NATIONAL GRID  
 NORTH AMERICAN DATUM 1983  
 UTM Zone 15  
 GRID ZONE DESIGNATION 15T  
 100,000-m SQUARE IDENTIFICATION: VK

U.S. National Grid
100,000-m Square ID
<b>VK</b>
Grid Zone Designator
<b>15T</b>



The information on this map is a compilation of Ramsey County Records. THE COUNTY DOES NOT WARRANT OR GUARANTEE THE ACCURACY OF THIS DATA. The County disclaims any liability for any injuries, time delays, or expenses you may suffer if you rely in any manner on the accuracy of this data.

9489	9589	9689
9488	9588	9688
9487	9587	9687



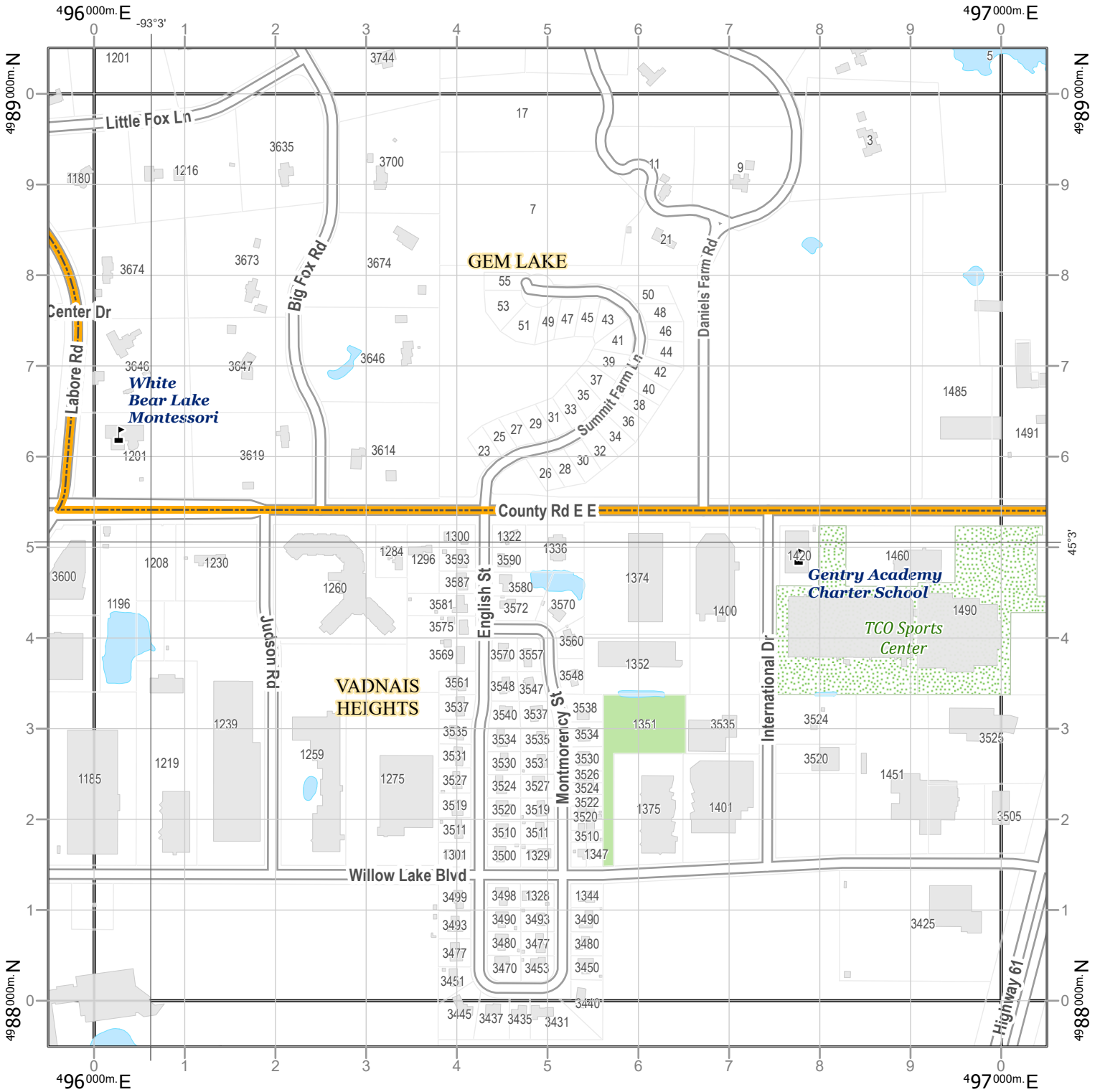
**9588**

Prepared by  
 Ramsey County Enterprise GIS  
 RCGISMetaData@Co.Ramsey.MN.US

This map was created using the FGDC Standard for the U.S. National Grid  
 FGDC-STD-011-2001  
 For additional information  
 see <http://www.fgdc.gov/usng>

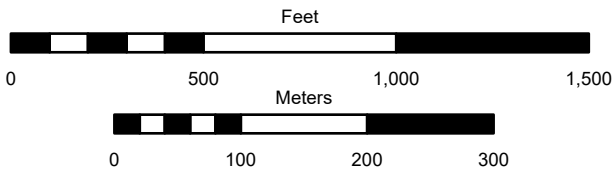
IK\_DDPwGrid Aerial

Date: 1/6/2025



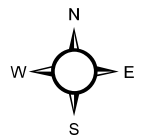
1000-m GRID, US NATIONAL GRID  
 NORTH AMERICAN DATUM 1983  
 UTM Zone 15  
 GRID ZONE DESIGNATION 15T  
 100,000-m SQUARE IDENTIFICATION: VK

U.S. National Grid
100,000-m Square ID
<b>VK</b>
Grid Zone Designator
<b>15T</b>



The information on this map is a compilation of Ramsey County Records. THE COUNTY DOES NOT WARRANT OR GUARANTEE THE ACCURACY OF THIS DATA. The County disclaims any liability for any injuries, time delays, or expenses you may suffer if you rely in any manner on the accuracy of this data.

9589	9689	9789
9588	<b>9688</b>	9788
9587	9687	9787



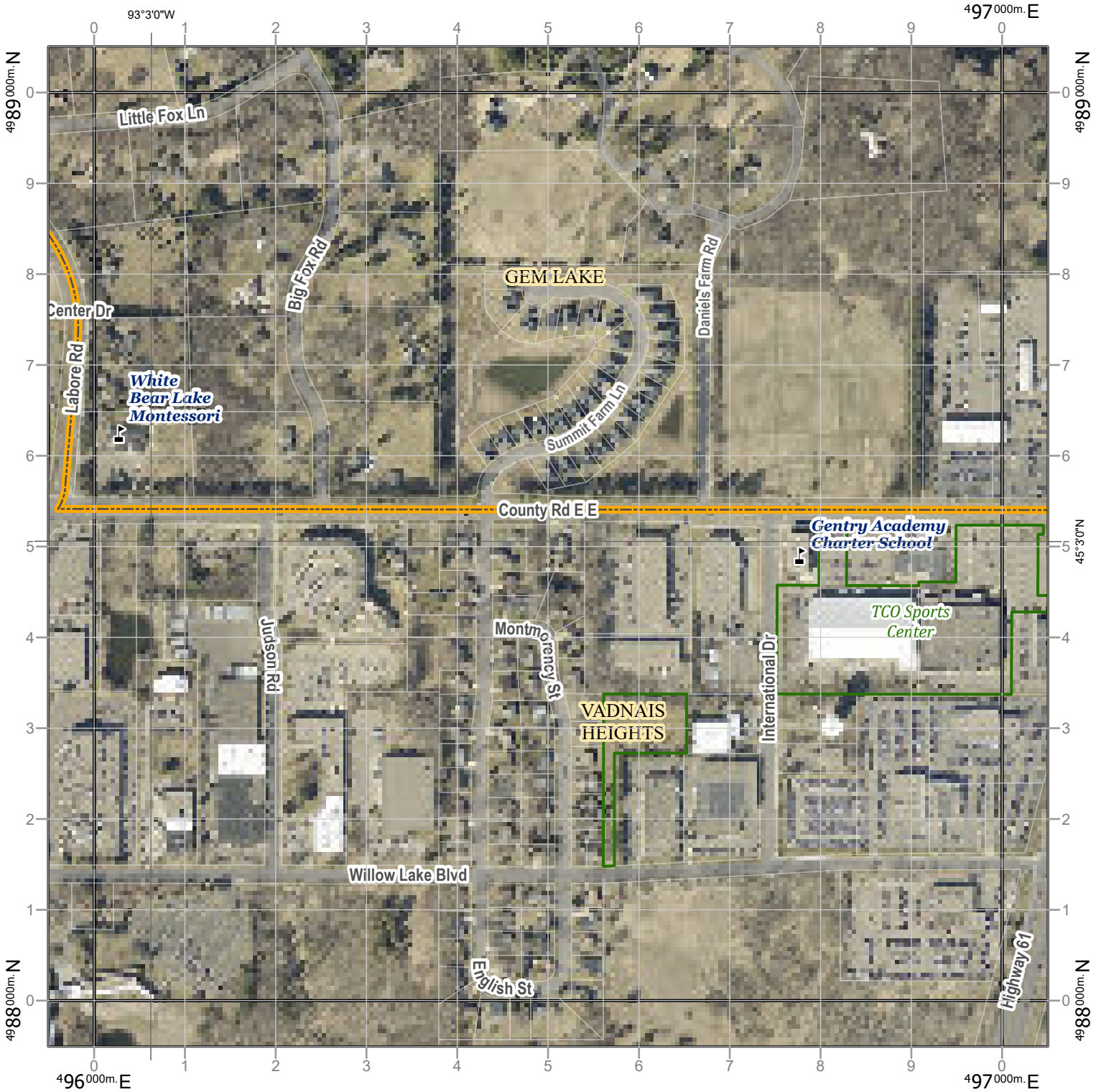
**9688**

Prepared by  
 Ramsey County Enterprise GIS  
 RCGISMetaData@Co.Ramsey.MN.US

This map was created using the FGDC Standard for the U.S. National Grid  
 FGDC-STD-011-2001  
 For additional information  
 see <http://www.fgdc.gov/usng>

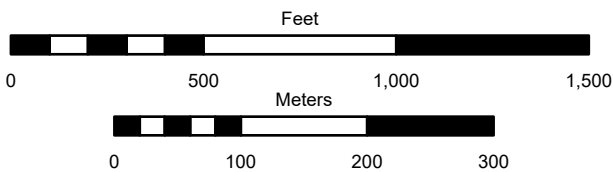
IK\_DDPwGrid Standard

Date: 1/6/2025



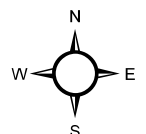
1000-m GRID, US NATIONAL GRID  
 NORTH AMERICAN DATUM 1983  
 UTM Zone 15  
 GRID ZONE DESIGNATION 15T  
 100,000-m SQUARE IDENTIFICATION: VK

U.S. National Grid
100,000-m Square ID
<b>VK</b>
Grid Zone Designator
<b>15T</b>



The information on this map is a compilation of Ramsey County Records. THE COUNTY DOES NOT WARRANT OR GUARANTEE THE ACCURACY OF THIS DATA. The County disclaims any liability for any injuries, time delays, or expenses you may suffer if you rely in any manner on the accuracy of this data.

9589	9689	9789
9588	9688	9788
9587	9687	9787



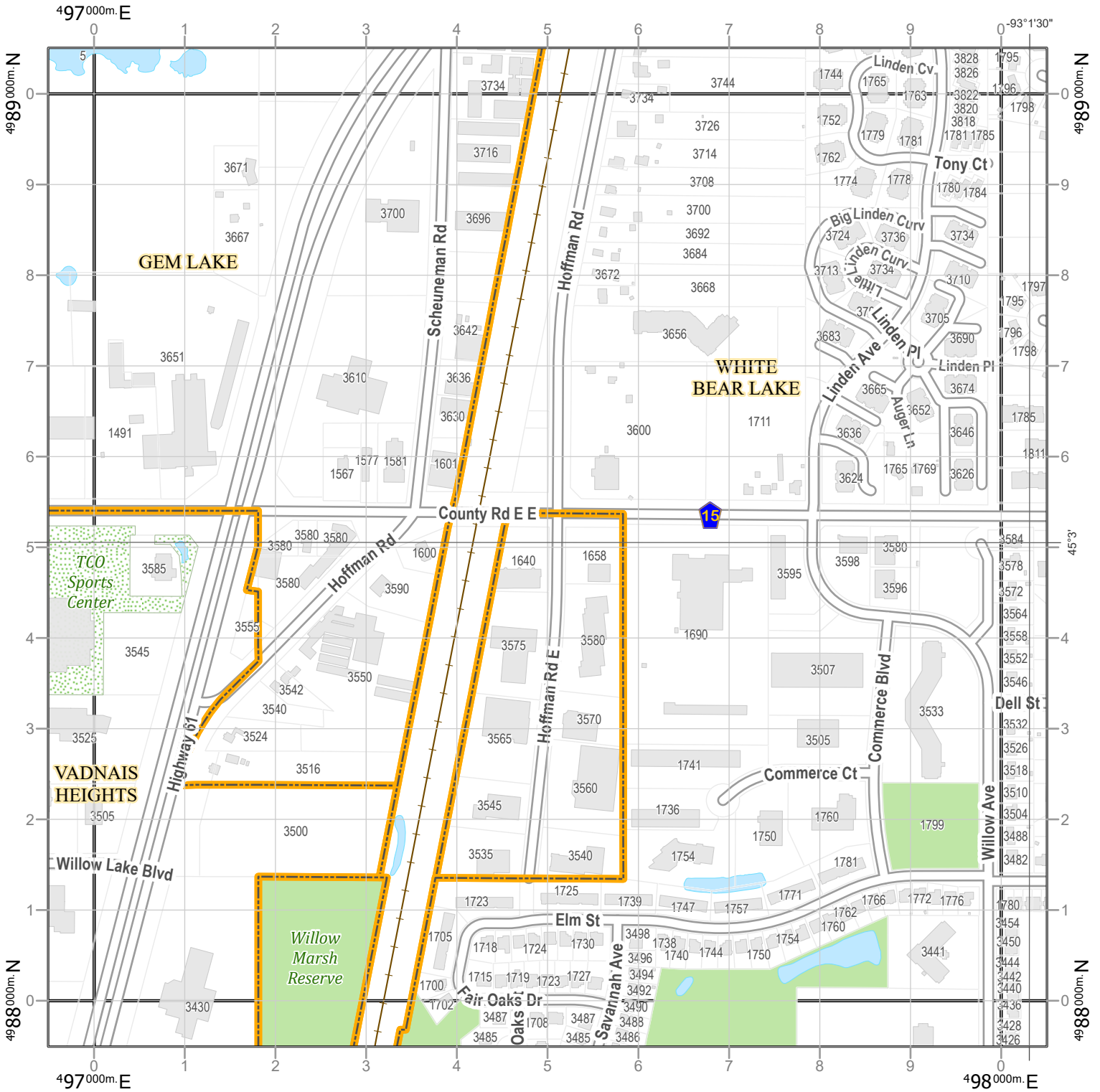
**9688**

Prepared by  
 Ramsey County Enterprise GIS  
 RCGISMetaData@Co.Ramsey.MN.US

This map was created using the FGDC Standard for the U.S. National Grid  
 FGDC-STD-011-2001  
 For additional information  
 see <http://www.fgdc.gov/usng>

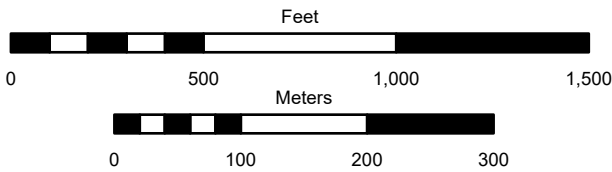
IK\_DDPwGrid Aerial

Date: 1/6/2025



1000-m GRID, US NATIONAL GRID  
 NORTH AMERICAN DATUM 1983  
 UTM Zone 15  
 GRID ZONE DESIGNATION 15T  
 100,000-m SQUARE IDENTIFICATION: VK

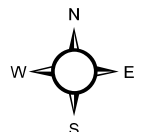
U.S. National Grid
100,000-m Square ID
<b>VK</b>
Grid Zone Designator
<b>15T</b>



The information on this map is a compilation of Ramsey County Records. THE COUNTY DOES NOT WARRANT OR GUARANTEE THE ACCURACY OF THIS DATA. The County disclaims any liability for any injuries, time delays, or expenses you may suffer if you rely in any manner on the accuracy of this data.

This map was created using the FGDC Standard for the U.S. National Grid  
 FGDC-STD-011-2001  
 For additional information  
 see <http://www.fgdc.gov/usng>

9689	9789	9889
9688	9788	9888
9687	9787	9887

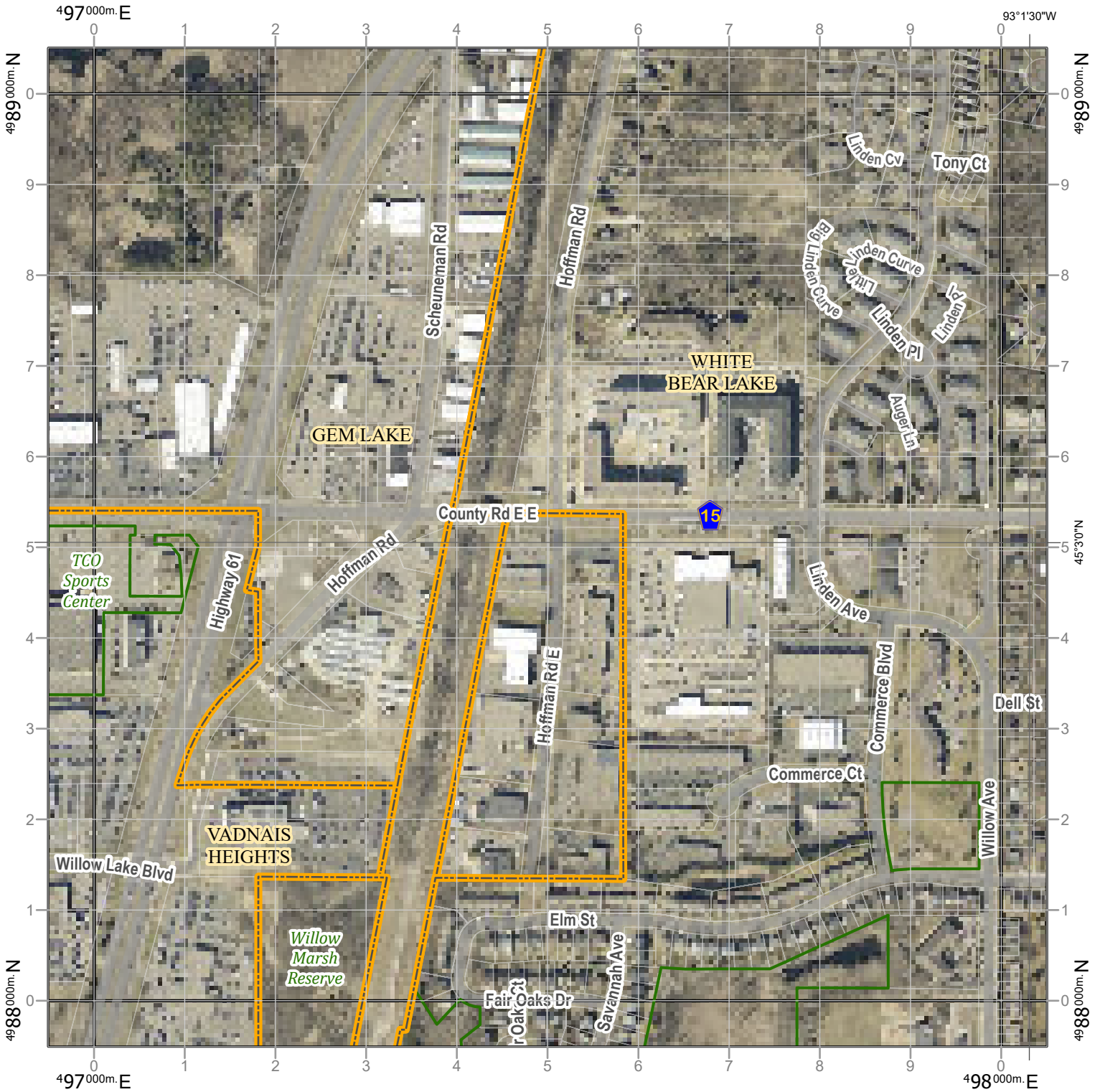


**9788**

Prepared by  
 Ramsey County Enterprise GIS  
[RCGISMetaData@Co.Ramsey.MN.US](mailto:RCGISMetaData@Co.Ramsey.MN.US)

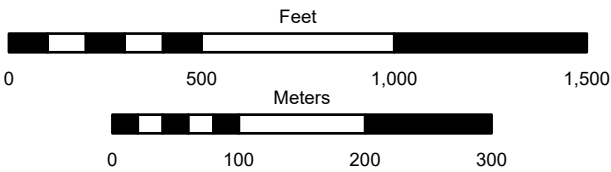
IK\_DDPwGrid Standard

Date: 1/6/2025



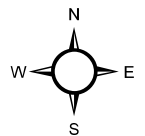
1000-m GRID, US NATIONAL GRID  
 NORTH AMERICAN DATUM 1983  
 UTM Zone 15  
 GRID ZONE DESIGNATION 15T  
 100,000-m SQUARE IDENTIFICATION: VK

U.S. National Grid
100,000-m Square ID
<b>VK</b>
Grid Zone Designator
<b>15T</b>



The information on this map is a compilation of Ramsey County Records. THE COUNTY DOES NOT WARRANT OR GUARANTEE THE ACCURACY OF THIS DATA. The County disclaims any liability for any injuries, time delays, or expenses you may suffer if you rely in any manner on the accuracy of this data.

9689	9789	9889
9688	9788	9888
9687	9787	9887



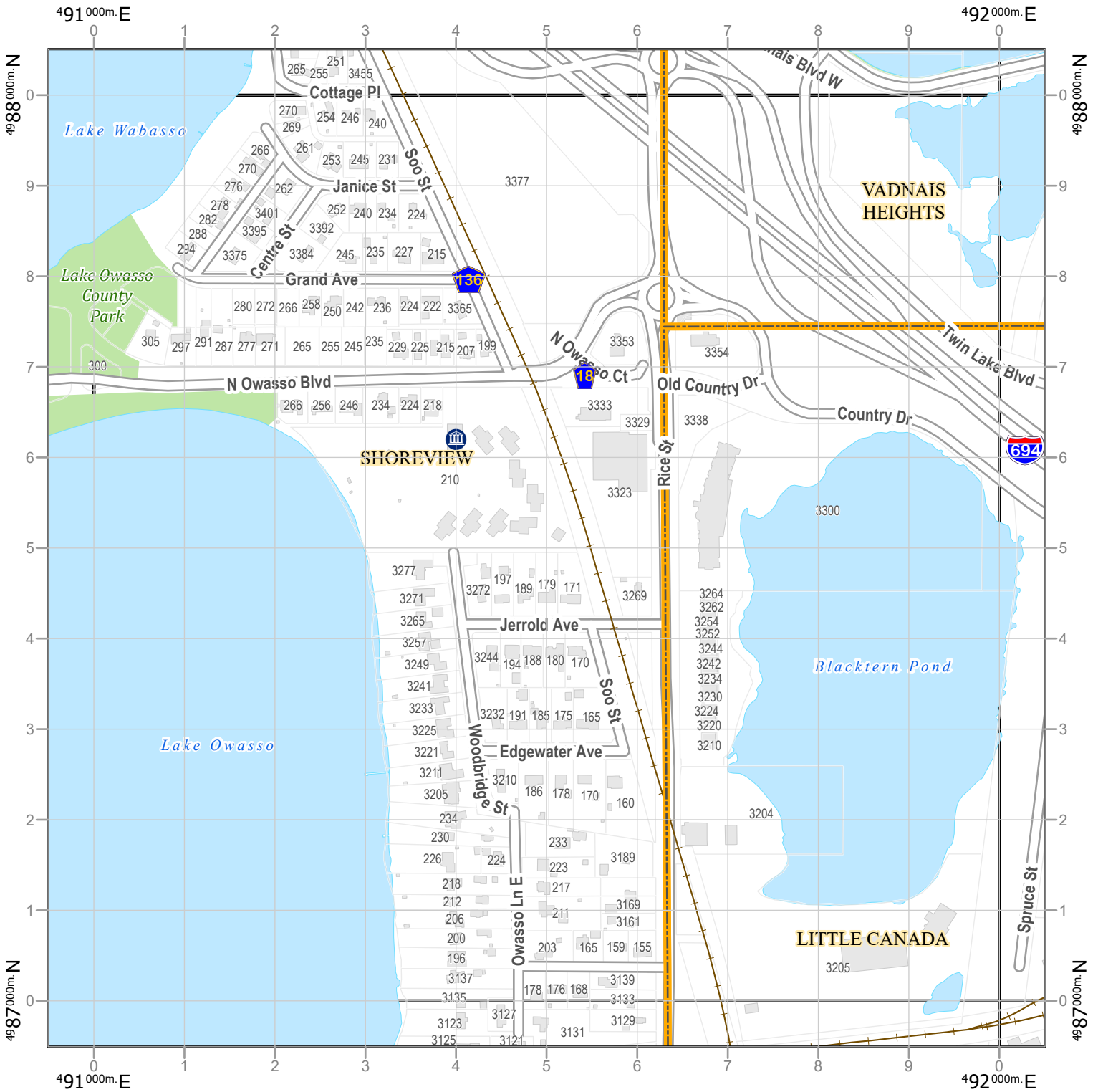
**9788**

Prepared by  
 Ramsey County Enterprise GIS  
 RCGISMetaData@Co.Ramsey.MN.US

This map was created using the FGDC Standard for the U.S. National Grid  
 FGDC-STD-011-2001  
 For additional information  
 see <http://www.fgdc.gov/usng>

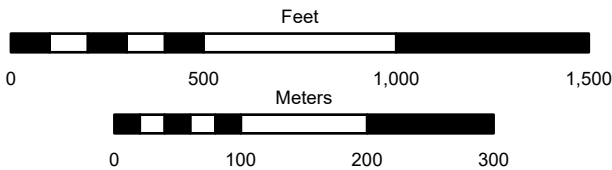
IK\_DDPwGrid Aerial

Date: 1/6/2025



1000-m GRID, US NATIONAL GRID  
 NORTH AMERICAN DATUM 1983  
 UTM Zone 15  
 GRID ZONE DESIGNATION 15T  
 100,000-m SQUARE IDENTIFICATION: VK

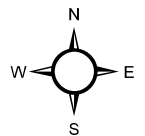
U.S. National Grid
100,000-m Square ID
<b>VK</b>
Grid Zone Designator
<b>15T</b>



The information on this map is a compilation of Ramsey County Records. THE COUNTY DOES NOT WARRANT OR GUARANTEE THE ACCURACY OF THIS DATA. The County disclaims any liability for any injuries, time delays, or expenses you may suffer if you rely in any manner on the accuracy of this data.

This map was created using the FGDC Standard for the U.S. National Grid  
 FGDC-STD-011-2001  
 For additional information  
 see <http://www.fgdc.gov/usng>

9088	9188	9288
9087	9187	9287
9086	9186	9286



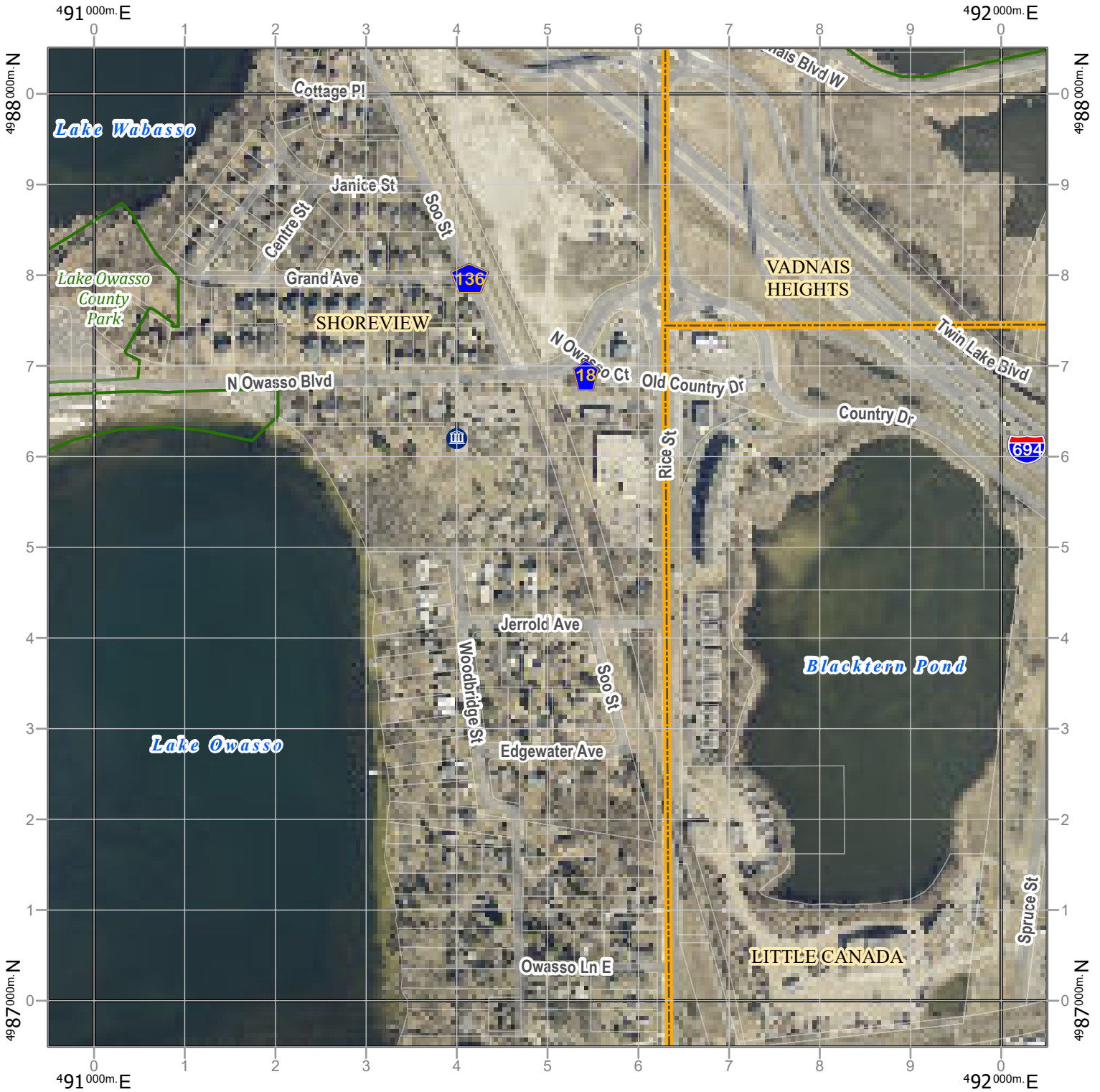
**9187**

Prepared by  
 Ramsey County Enterprise GIS  
 RCGISMetaData@Co.Ramsey.MN.US

IK\_DDPwGrid Standard

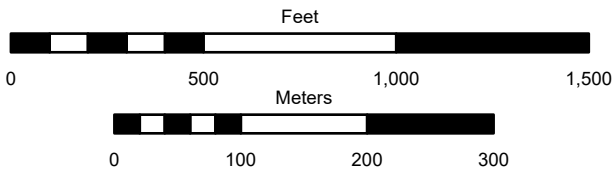
Date: 1/6/2025





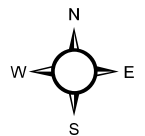
1000-m GRID, US NATIONAL GRID  
 NORTH AMERICAN DATUM 1983  
 UTM Zone 15  
 GRID ZONE DESIGNATION 15T  
 100,000-m SQUARE IDENTIFICATION: VK

U.S. National Grid
100,000-m Square ID
<b>VK</b>
Grid Zone Designator
<b>15T</b>



The information on this map is a compilation of Ramsey County Records. THE COUNTY DOES NOT WARRANT OR GUARANTEE THE ACCURACY OF THIS DATA. The County disclaims any liability for any injuries, time delays, or expenses you may suffer if you rely in any manner on the accuracy of this data.

9088	9188	9288
9087	9187	9287
9086	9186	9286



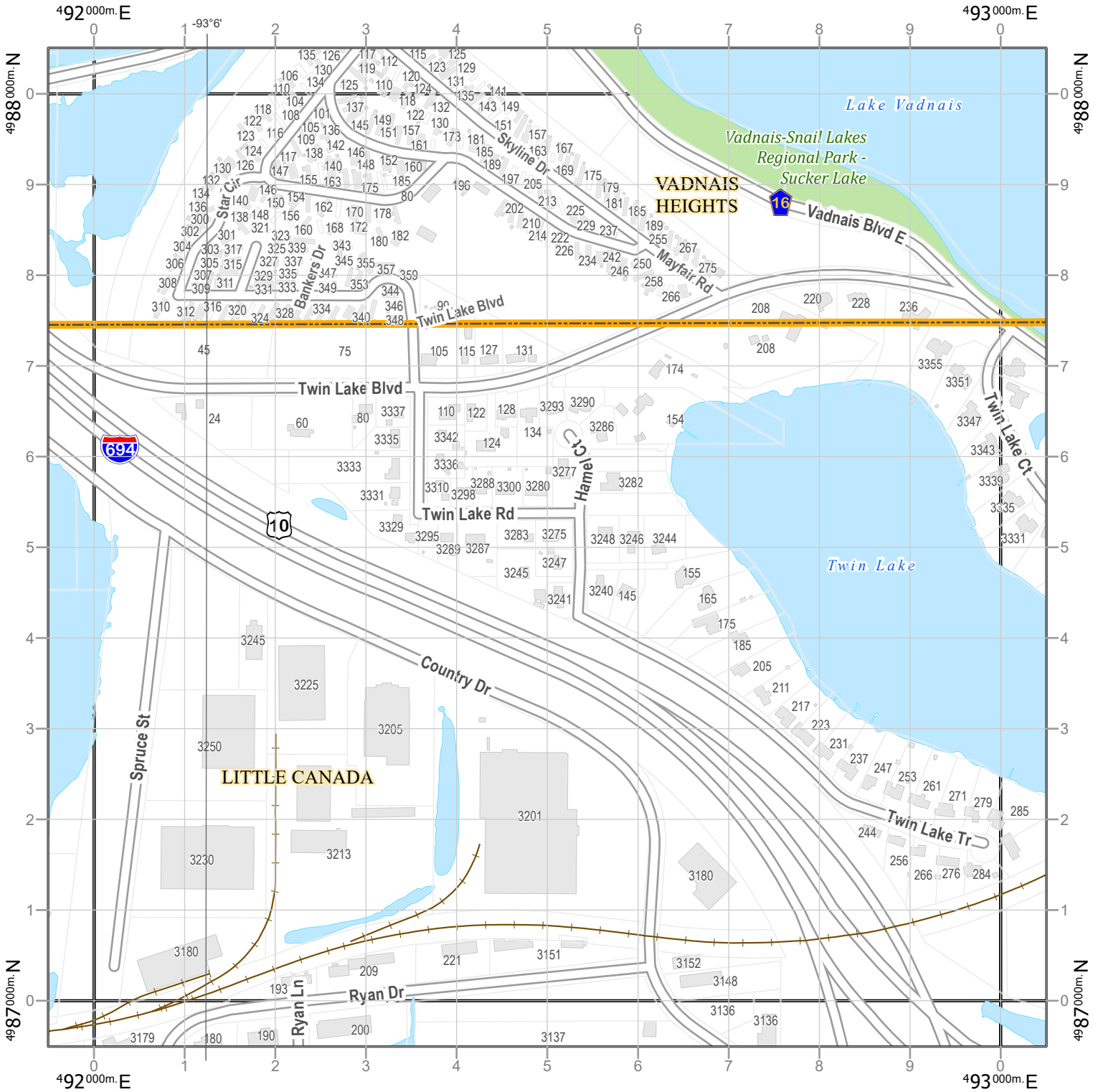
**9187**

Prepared by  
 Ramsey County Enterprise GIS  
 RCGISMetaData@Co.Ramsey.MN.US

This map was created using the FGDC Standard for the U.S. National Grid  
 FGDC-STD-011-2001  
 For additional information  
 see <http://www.fgdc.gov/usng>

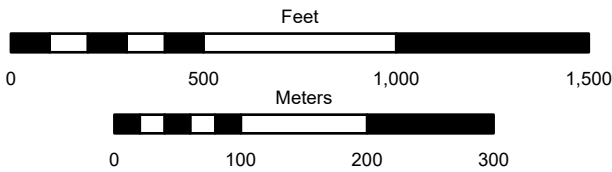
IK\_DDPwGrid Aerial

Date: 1/6/2025



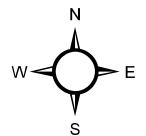
1000-m GRID, US NATIONAL GRID  
 NORTH AMERICAN DATUM 1983  
 UTM Zone 15  
 GRID ZONE DESIGNATION 15T  
 100,000-m SQUARE IDENTIFICATION: VK

U.S. National Grid
100,000-m Square ID
<b>VK</b>
Grid Zone Designator
<b>15T</b>



The information on this map is a compilation of Ramsey County Records. THE COUNTY DOES NOT WARRANT OR GUARANTEE THE ACCURACY OF THIS DATA. The County disclaims any liability for any injuries, time delays, or expenses you may suffer if you rely in any manner on the accuracy of this data.

9188	9288	9388
9187	<b>9287</b>	9387
9186	9286	9386



**9287**

Prepared by  
 Ramsey County Enterprise GIS  
 RCGISMetaData@Co.Ramsey.MN.US

This map was created using the FGDC Standard for the U.S. National Grid  
 FGDC-STD-011-2001  
 For additional information  
 see <http://www.fgdc.gov/usng>

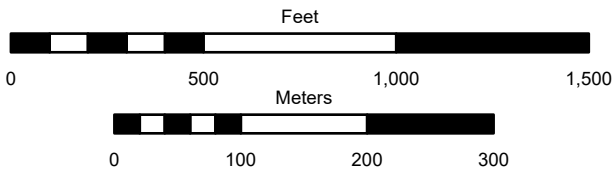
IK\_DDPwGrid Standard

Date: 1/6/2025



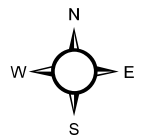
1000-m GRID, US NATIONAL GRID  
 NORTH AMERICAN DATUM 1983  
 UTM Zone 15  
 GRID ZONE DESIGNATION 15T  
 100,000-m SQUARE IDENTIFICATION: VK

U.S. National Grid
100,000-m Square ID
<b>VK</b>
Grid Zone Designator
<b>15T</b>



The information on this map is a compilation of Ramsey County Records. THE COUNTY DOES NOT WARRANT OR GUARANTEE THE ACCURACY OF THIS DATA. The County disclaims any liability for any injuries, time delays, or expenses you may suffer if you rely in any manner on the accuracy of this data.

9188	9288	9388
9187	9287	9387
9186	9286	9386



**9287**

Prepared by  
 Ramsey County Enterprise GIS  
 RCGISMetaData@Co.Ramsey.MN.US

This map was created using the FGDC Standard for the U.S. National Grid  
 FGDC-STD-011-2001  
 For additional information  
 see <http://www.fgdc.gov/usng>

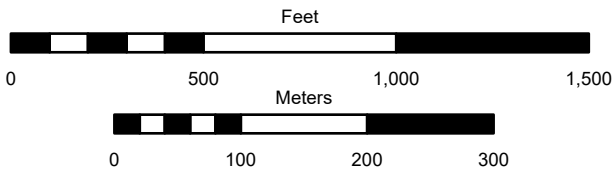
IK\_DDPwGrid Aerial

Date: 1/6/2025



1000-m GRID, US NATIONAL GRID  
 NORTH AMERICAN DATUM 1983  
 UTM Zone 15  
 GRID ZONE DESIGNATION 15T  
 100,000-m SQUARE IDENTIFICATION: VK

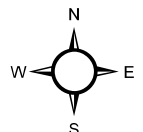
U.S. National Grid
100,000-m Square ID
<b>VK</b>
Grid Zone Designator
<b>15T</b>



The information on this map is a compilation of Ramsey County Records. THE COUNTY DOES NOT WARRANT OR GUARANTEE THE ACCURACY OF THIS DATA. The County disclaims any liability for any injuries, time delays, or expenses you may suffer if you rely in any manner on the accuracy of this data.

This map was created using the FGDC Standard for the U.S. National Grid  
 FGDC-STD-011-2001  
 For additional information  
 see <http://www.fgdc.gov/usng>

9288	9388	9488
9287	9387	9487
9286	9386	9486

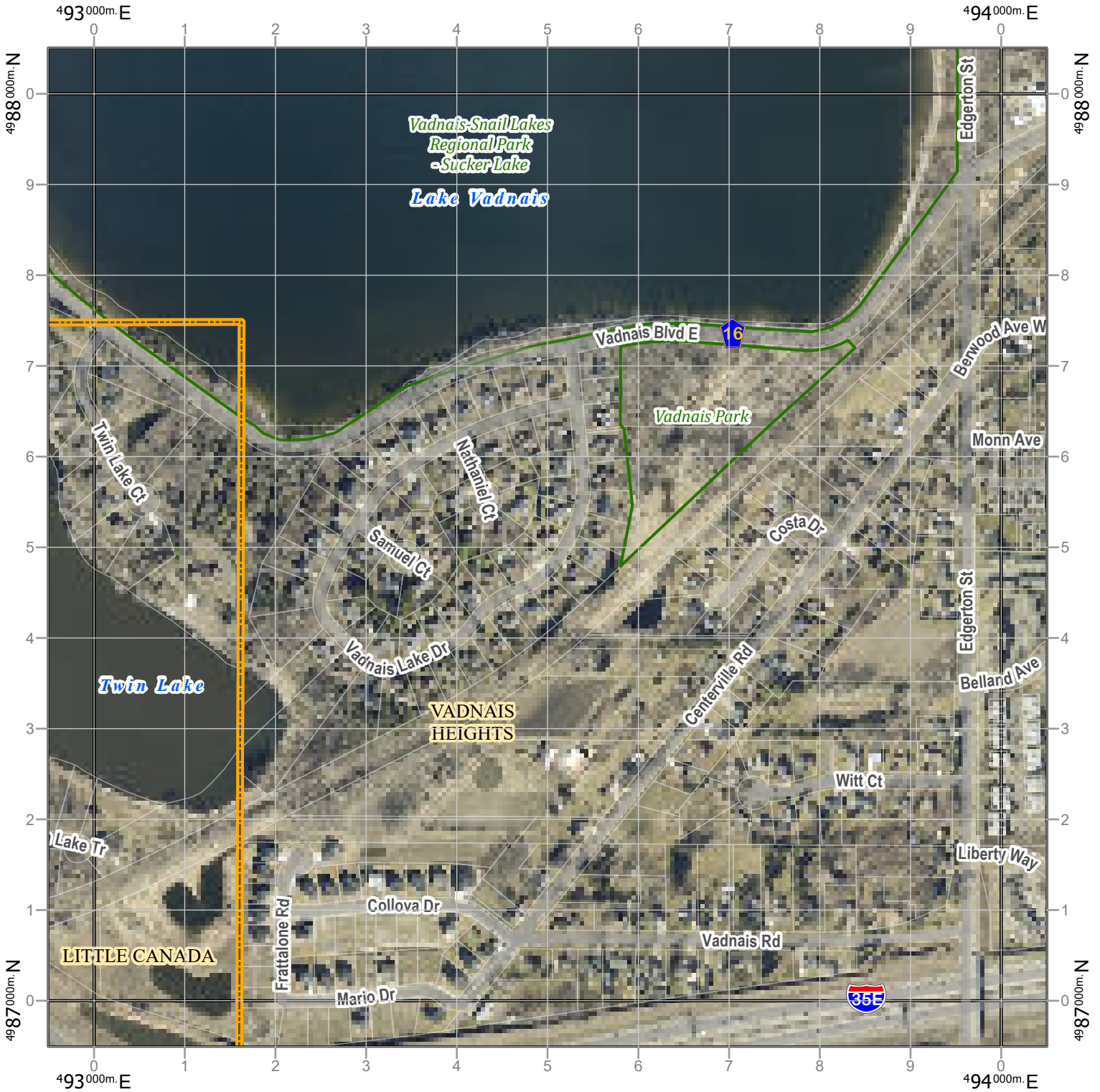


**9387**

Prepared by  
 Ramsey County Enterprise GIS  
[RCGISMetaData@Co.Ramsey.MN.US](mailto:RCGISMetaData@Co.Ramsey.MN.US)

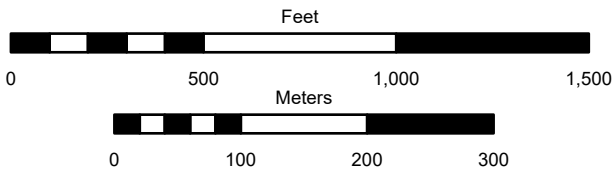
IK\_DDPwGrid Standard

Date: 1/6/2025



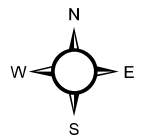
1000-m GRID, US NATIONAL GRID  
 NORTH AMERICAN DATUM 1983  
 UTM Zone 15  
 GRID ZONE DESIGNATION 15T  
 100,000-m SQUARE IDENTIFICATION: VK

U.S. National Grid
100,000-m Square ID
<b>VK</b>
Grid Zone Designator
<b>15T</b>



The information on this map is a compilation of Ramsey County Records. THE COUNTY DOES NOT WARRANT OR GUARANTEE THE ACCURACY OF THIS DATA. The County disclaims any liability for any injuries, time delays, or expenses you may suffer if you rely in any manner on the accuracy of this data.

9288	9388	9488
9287	9387	9487
9286	9386	9486



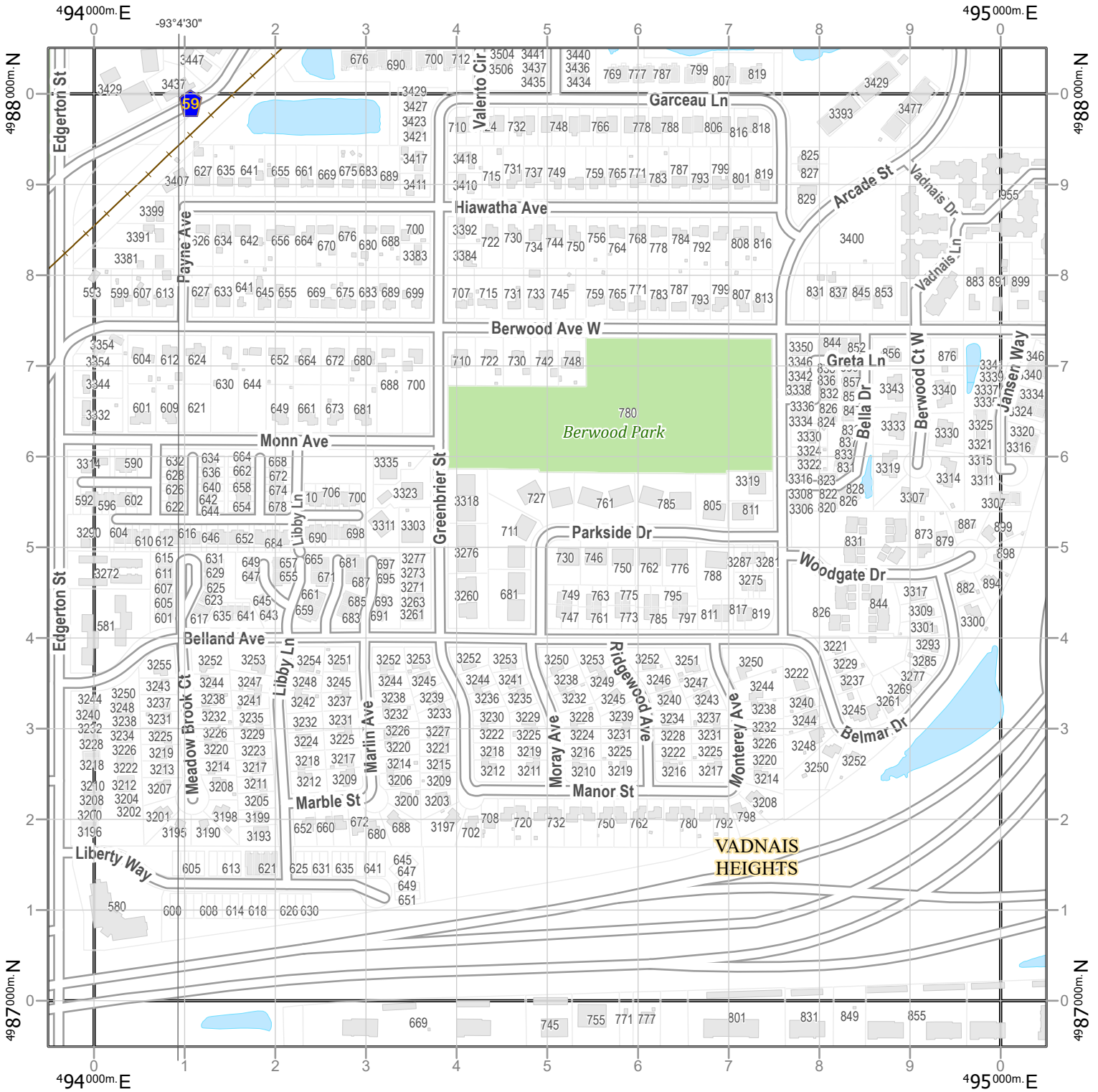
**9387**

Prepared by  
 Ramsey County Enterprise GIS  
 RCGISMetaData@Co.Ramsey.MN.US

This map was created using the FGDC Standard for the U.S. National Grid  
 FGDC-STD-011-2001  
 For additional information  
 see <http://www.fgdc.gov/usng>

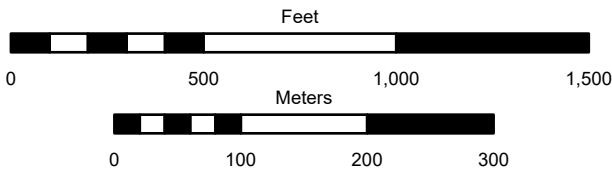
IK\_DDPwGrid Aerial

Date: 1/6/2025



1000-m GRID, US NATIONAL GRID  
 NORTH AMERICAN DATUM 1983  
 UTM Zone 15  
 GRID ZONE DESIGNATION 15T  
 100,000-m SQUARE IDENTIFICATION: VK

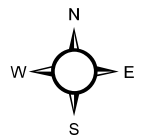
U.S. National Grid
100,000-m Square ID
<b>VK</b>
Grid Zone Designator
<b>15T</b>



The information on this map is a compilation of Ramsey County Records. THE COUNTY DOES NOT WARRANT OR GUARANTEE THE ACCURACY OF THIS DATA. The County disclaims any liability for any injuries, time delays, or expenses you may suffer if you rely in any manner on the accuracy of this data.

This map was created using the FGDC Standard for the U.S. National Grid  
 FGDC-STD-011-2001  
 For additional information  
 see <http://www.fgdc.gov/usng>

9388	9488	9588
9387	9487	9587
9386	9486	9586



**9487**

Prepared by  
 Ramsey County Enterprise GIS  
[RCGISMetaData@Co.Ramsey.MN.US](mailto:RCGISMetaData@Co.Ramsey.MN.US)

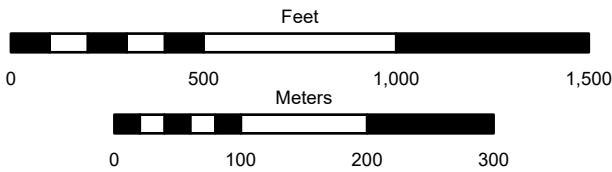
IK\_DDPwGrid Standard

Date: 1/6/2025




1000-m GRID, US NATIONAL GRID  
 NORTH AMERICAN DATUM 1983  
 UTM Zone 15  
 GRID ZONE DESIGNATION 15T  
 100,000-m SQUARE IDENTIFICATION: VK

U.S. National Grid
100,000-m Square ID
<b>VK</b>
Grid Zone Designator
<b>15T</b>



The information on this map is a compilation of Ramsey County Records. THE COUNTY DOES NOT WARRANT OR GUARANTEE THE ACCURACY OF THIS DATA. The County disclaims any liability for any injuries, time delays, or expenses you may suffer if you rely in any manner on the accuracy of this data.

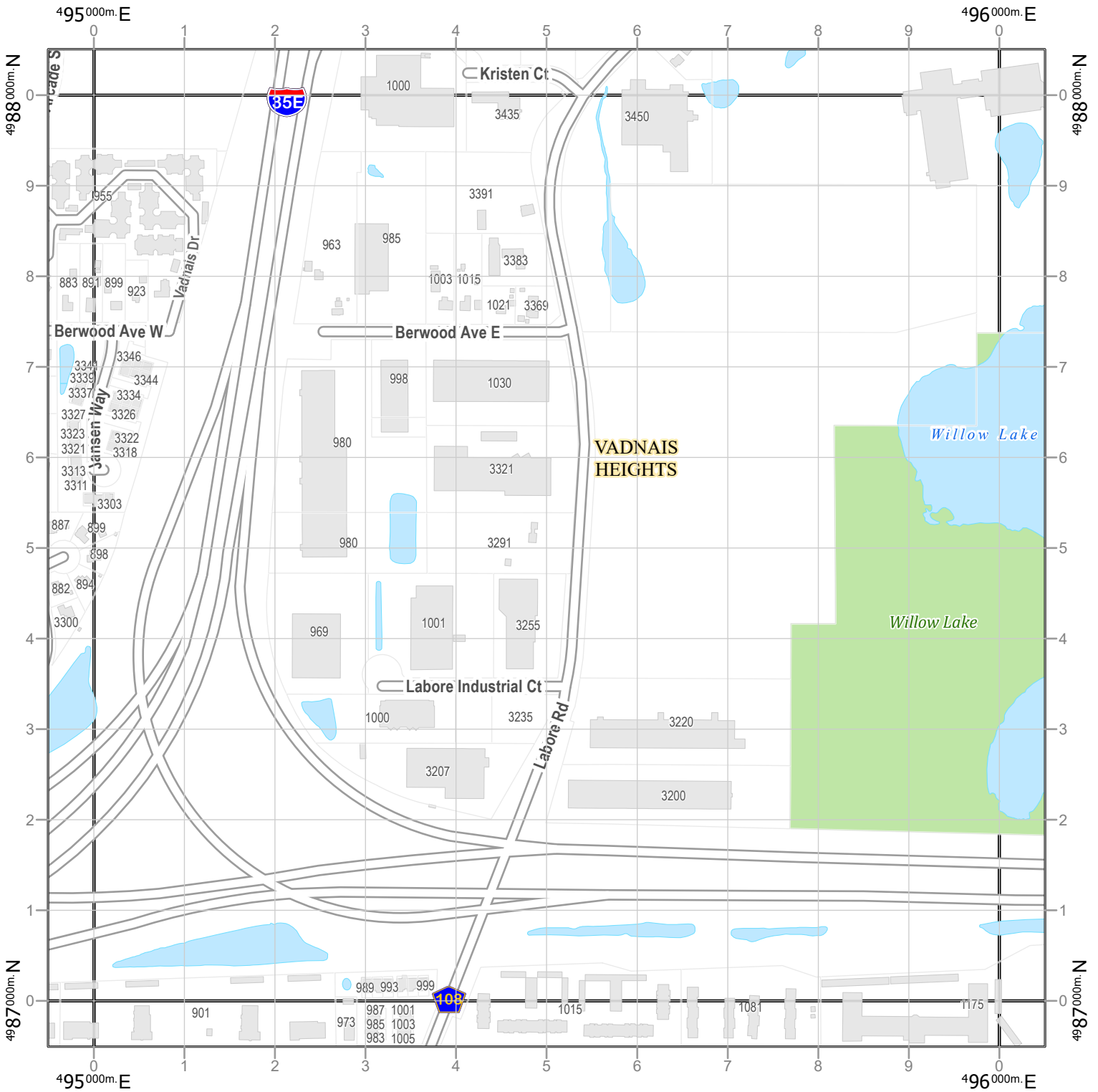
9388	9488	9588
9387	9487	9587
9386	9486	9586



**9487**

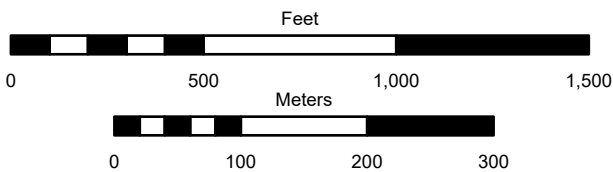
Prepared by  
 Ramsey County Enterprise GIS  
 RCGISMetaData@Co.Ramsey.MN.US

This map was created using the FGDC Standard for the U.S. National Grid  
 FGDC-STD-011-2001  
 For additional information  
 see <http://www.fgdc.gov/usng>



1000-m GRID, US NATIONAL GRID  
 NORTH AMERICAN DATUM 1983  
 UTM Zone 15  
 GRID ZONE DESIGNATION 15T  
 100,000-m SQUARE IDENTIFICATION: VK

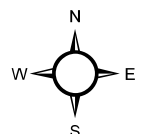
U.S. National Grid
100,000-m Square ID
<b>VK</b>
Grid Zone Designator
<b>15T</b>



The information on this map is a compilation of Ramsey County Records. THE COUNTY DOES NOT WARRANT OR GUARANTEE THE ACCURACY OF THIS DATA. The County disclaims any liability for any injuries, time delays, or expenses you may suffer if you rely in any manner on the accuracy of this data.

This map was created using the FGDC Standard for the U.S. National Grid  
 FGDC-STD-011-2001  
 For additional information  
 see <http://www.fgdc.gov/usng>

9488	9588	9688
9487	9587	9687
9486	9586	9686



**9587**

Prepared by  
 Ramsey County Enterprise GIS  
[RCGISMetaData@Co.Ramsey.MN.US](mailto:RCGISMetaData@Co.Ramsey.MN.US)

IK\_DDPwGrid Standard

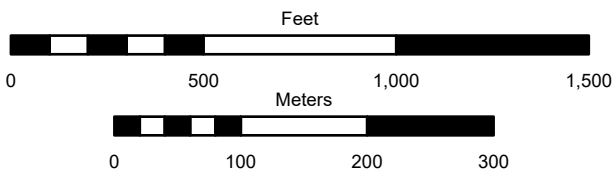
Date: 1/6/2025





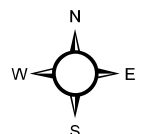
1000-m GRID, US NATIONAL GRID  
 NORTH AMERICAN DATUM 1983  
 UTM Zone 15  
 GRID ZONE DESIGNATION 15T  
 100,000-m SQUARE IDENTIFICATION: VK

U.S. National Grid
100,000-m Square ID
<b>VK</b>
Grid Zone Designator
<b>15T</b>



The information on this map is a compilation of Ramsey County Records. THE COUNTY DOES NOT WARRANT OR GUARANTEE THE ACCURACY OF THIS DATA. The County disclaims any liability for any injuries, time delays, or expenses you may suffer if you rely in any manner on the accuracy of this data.

9488	9588	9688
9487	9587	9687
9486	9586	9686



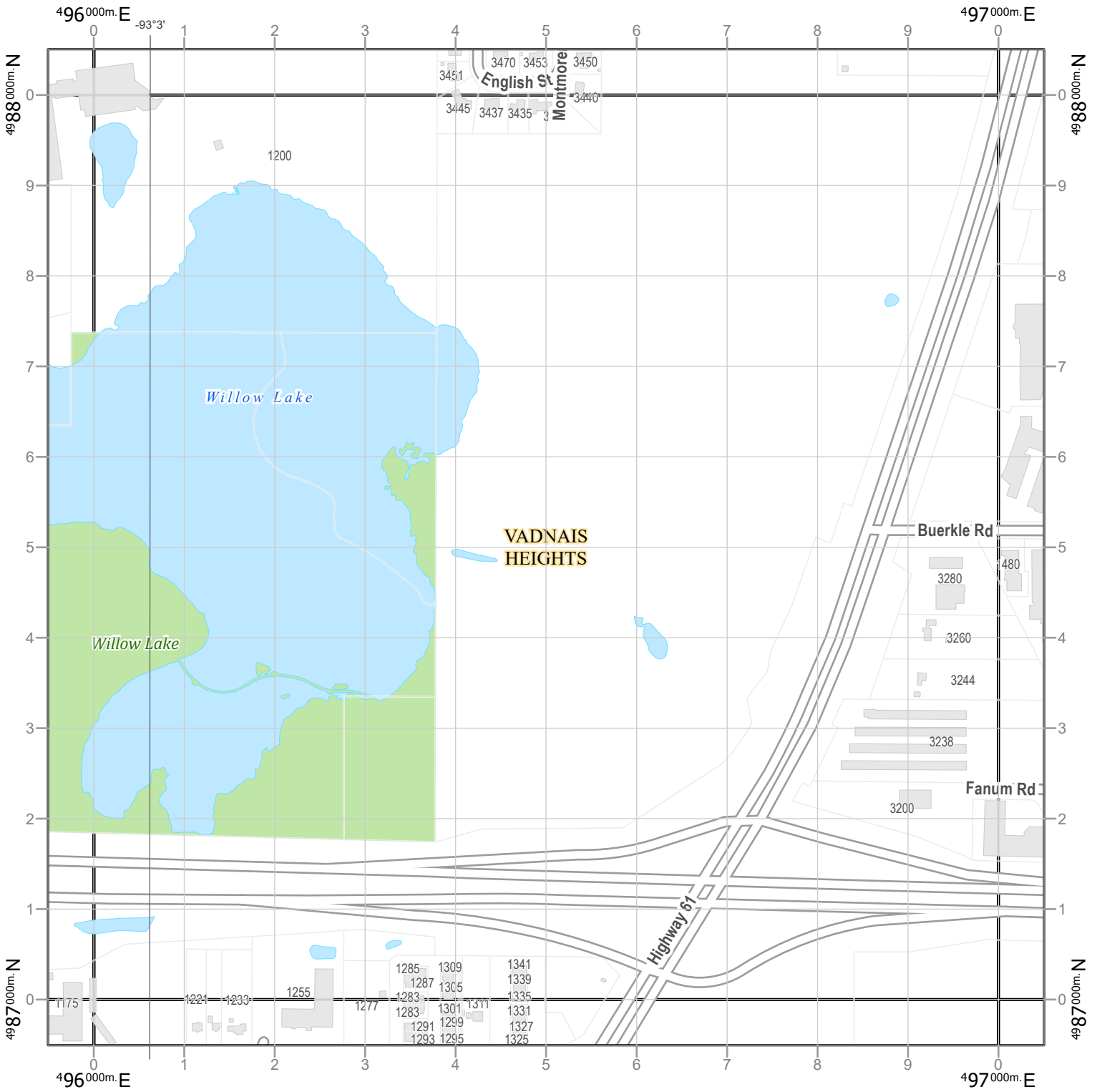
**9587**

Prepared by  
 Ramsey County Enterprise GIS  
 RCGISMetaData@Co.Ramsey.MN.US

This map was created using the FGDC Standard for the U.S. National Grid  
 FGDC-STD-011-2001  
 For additional information  
 see <http://www.fgdc.gov/usng>

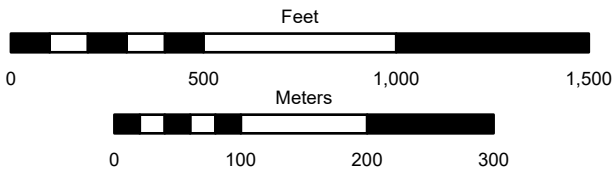
IK\_DDPwGrid Aerial

Date: 1/6/2025



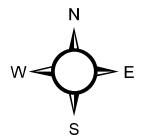
1000-m GRID, US NATIONAL GRID  
 NORTH AMERICAN DATUM 1983  
 UTM Zone 15  
 GRID ZONE DESIGNATION 15T  
 100,000-m SQUARE IDENTIFICATION: VK

U.S. National Grid
100,000-m Square ID
<b>VK</b>
Grid Zone Designator
<b>15T</b>



The information on this map is a compilation of Ramsey County Records. THE COUNTY DOES NOT WARRANT OR GUARANTEE THE ACCURACY OF THIS DATA. The County disclaims any liability for any injuries, time delays, or expenses you may suffer if you rely in any manner on the accuracy of this data.

9588	9688	9788
9587	<b>9687</b>	9787
9586	9686	9786



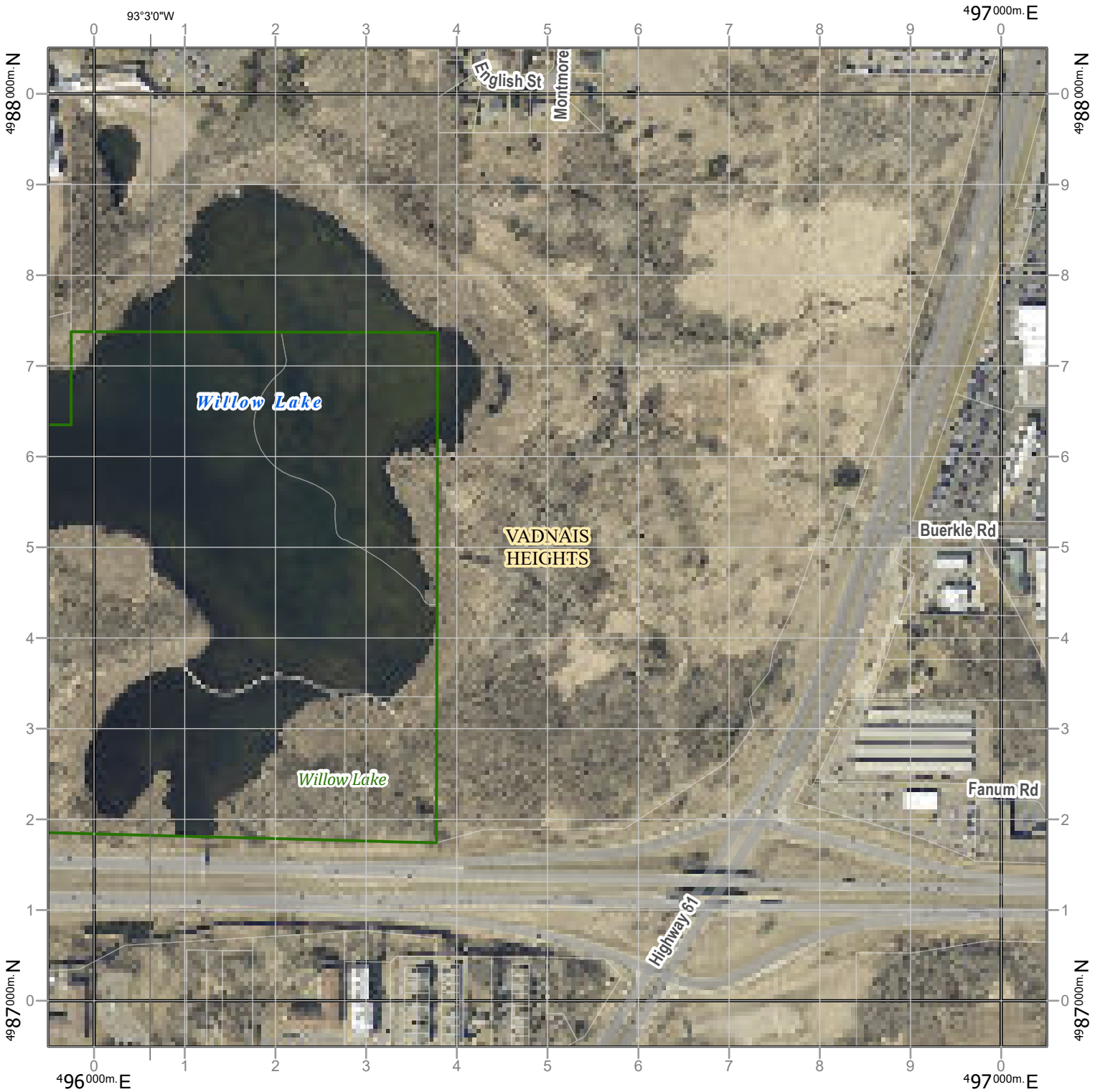
**9687**

Prepared by  
 Ramsey County Enterprise GIS  
 RCGISMetaData@Co.Ramsey.MN.US

This map was created using the FGDC Standard for the U.S. National Grid  
 FGDC-STD-011-2001  
 For additional information  
 see <http://www.fgdc.gov/usng>

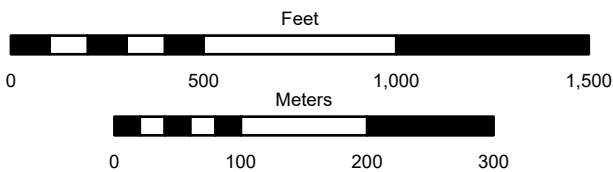
IK\_DDPwGrid Standard

Date: 1/6/2025



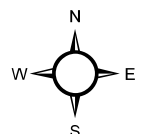
1000-m GRID, US NATIONAL GRID  
 NORTH AMERICAN DATUM 1983  
 UTM Zone 15  
 GRID ZONE DESIGNATION 15T  
 100,000-m SQUARE IDENTIFICATION: VK

U.S. National Grid
100,000-m Square ID
<b>VK</b>
Grid Zone Designator
<b>15T</b>



The information on this map is a compilation of Ramsey County Records. THE COUNTY DOES NOT WARRANT OR GUARANTEE THE ACCURACY OF THIS DATA. The County disclaims any liability for any injuries, time delays, or expenses you may suffer if you rely in any manner on the accuracy of this data.

9588	9688	9788
9587	9687	9787
9586	9686	9786



**9687**

Prepared by  
 Ramsey County Enterprise GIS  
 RCGISMetaData@Co.Ramsey.MN.US

This map was created using the FGDC Standard for the U.S. National Grid  
 FGDC-STD-011-2001  
 For additional information  
 see <http://www.fgdc.gov/usng>

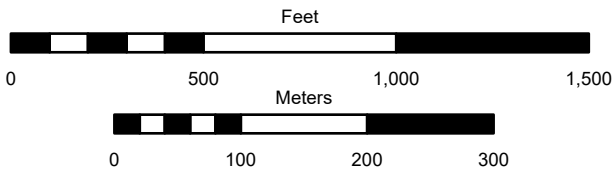
IK\_DDPwGrid Aerial

Date: 1/6/2025



1000-m GRID, US NATIONAL GRID  
 NORTH AMERICAN DATUM 1983  
 UTM Zone 15  
 GRID ZONE DESIGNATION 15T  
 100,000-m SQUARE IDENTIFICATION: VK

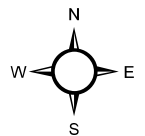
U.S. National Grid
100,000-m Square ID
<b>VK</b>
Grid Zone Designator
<b>15T</b>



The information on this map is a compilation of Ramsey County Records. THE COUNTY DOES NOT WARRANT OR GUARANTEE THE ACCURACY OF THIS DATA. The County disclaims any liability for any injuries, time delays, or expenses you may suffer if you rely in any manner on the accuracy of this data.

This map was created using the FGDC Standard for the U.S. National Grid  
 FGDC-STD-011-2001  
 For additional information  
 see <http://www.fgdc.gov/usng>

9688	9788	9888
9687	9787	9887
9686	9786	9886



**9787**

Prepared by  
 Ramsey County Enterprise GIS  
[RCGISMetaData@Co.Ramsey.MN.US](mailto:RCGISMetaData@Co.Ramsey.MN.US)

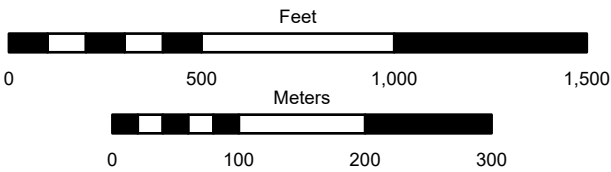
IK\_DDPwGrid Standard

Date: 1/6/2025



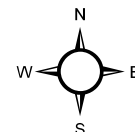
1000-m GRID, US NATIONAL GRID  
 NORTH AMERICAN DATUM 1983  
 UTM Zone 15  
 GRID ZONE DESIGNATION 15T  
 100,000-m SQUARE IDENTIFICATION: VK

U.S. National Grid
100,000-m Square ID
<b>VK</b>
Grid Zone Designator
<b>15T</b>



The information on this map is a compilation of Ramsey County Records. THE COUNTY DOES NOT WARRANT OR GUARANTEE THE ACCURACY OF THIS DATA. The County disclaims any liability for any injuries, time delays, or expenses you may suffer if you rely in any manner on the accuracy of this data.

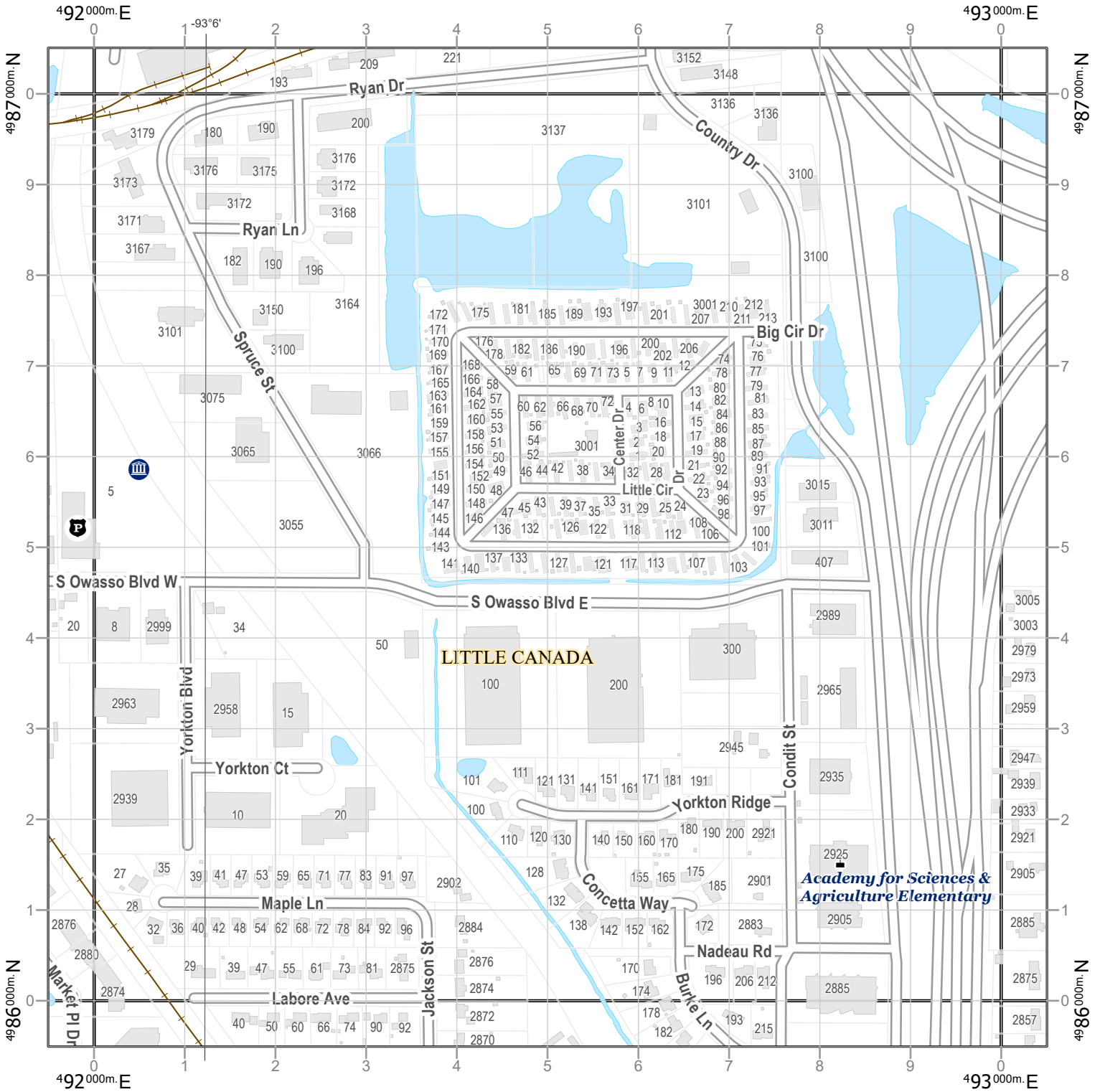
9688	9788	9888
9687	9787	9887
9686	9786	9886



**9787**

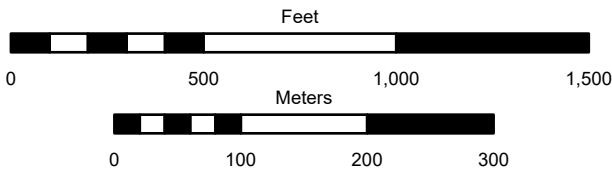
Prepared by  
 Ramsey County Enterprise GIS  
 RCGISMetaData@Co.Ramsey.MN.US

This map was created using the FGDC Standard for the U.S. National Grid  
 FGDC-STD-011-2001  
 For additional information  
 see <http://www.fgdc.gov/usng>



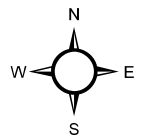
1000-m GRID, US NATIONAL GRID  
 NORTH AMERICAN DATUM 1983  
 UTM Zone 15  
 GRID ZONE DESIGNATION 15T  
 100,000-m SQUARE IDENTIFICATION: VK

U.S. National Grid
100,000-m Square ID
<b>VK</b>
Grid Zone Designator
<b>15T</b>



The information on this map is a compilation of Ramsey County Records. THE COUNTY DOES NOT WARRANT OR GUARANTEE THE ACCURACY OF THIS DATA. The County disclaims any liability for any injuries, time delays, or expenses you may suffer if you rely in any manner on the accuracy of this data.

9187	9287	9387
9186	9286	9386
9185	9285	9385



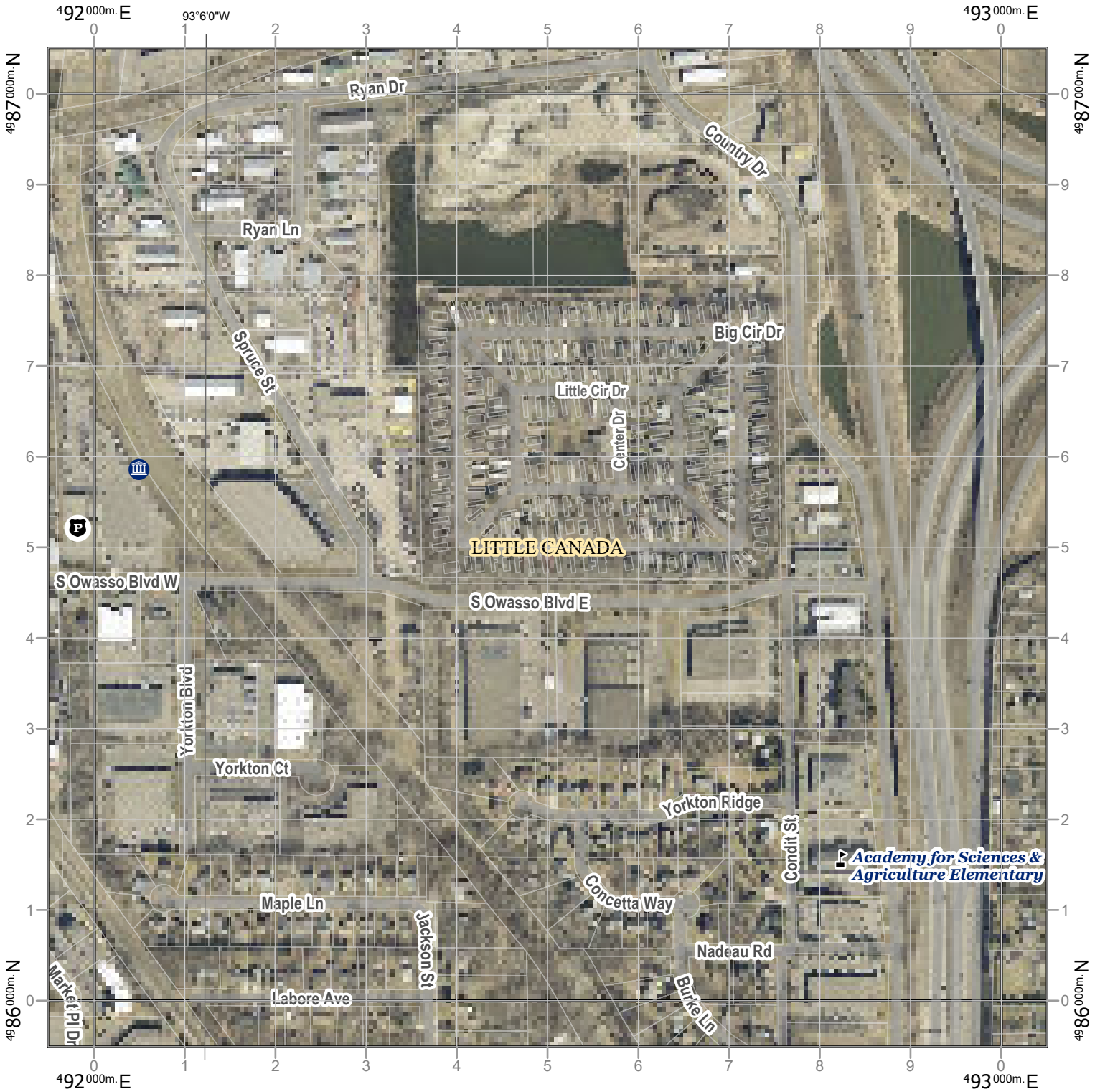
**9286**

Prepared by  
 Ramsey County Enterprise GIS  
 RCGISMetaData@Co.Ramsey.MN.US

This map was created using the FGDC Standard for the U.S. National Grid  
 FGDC-STD-011-2001  
 For additional information  
 see <http://www.fgdc.gov/usng>

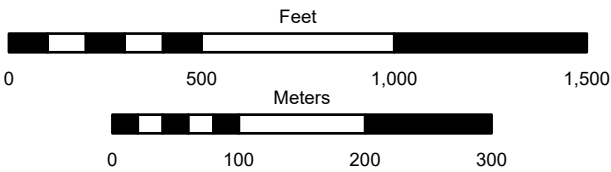
IK\_DDPwGrid Standard

Date: 1/6/2025




1000-m GRID, US NATIONAL GRID  
 NORTH AMERICAN DATUM 1983  
 UTM Zone 15  
 GRID ZONE DESIGNATION 15T  
 100,000-m SQUARE IDENTIFICATION: VK

U.S. National Grid
100,000-m Square ID
<b>VK</b>
Grid Zone Designator
<b>15T</b>



The information on this map is a compilation of Ramsey County Records. THE COUNTY DOES NOT WARRANT OR GUARANTEE THE ACCURACY OF THIS DATA. The County disclaims any liability for any injuries, time delays, or expenses you may suffer if you rely in any manner on the accuracy of this data.

9187	9287	9387
9186	9286	9386
9185	9285	9385



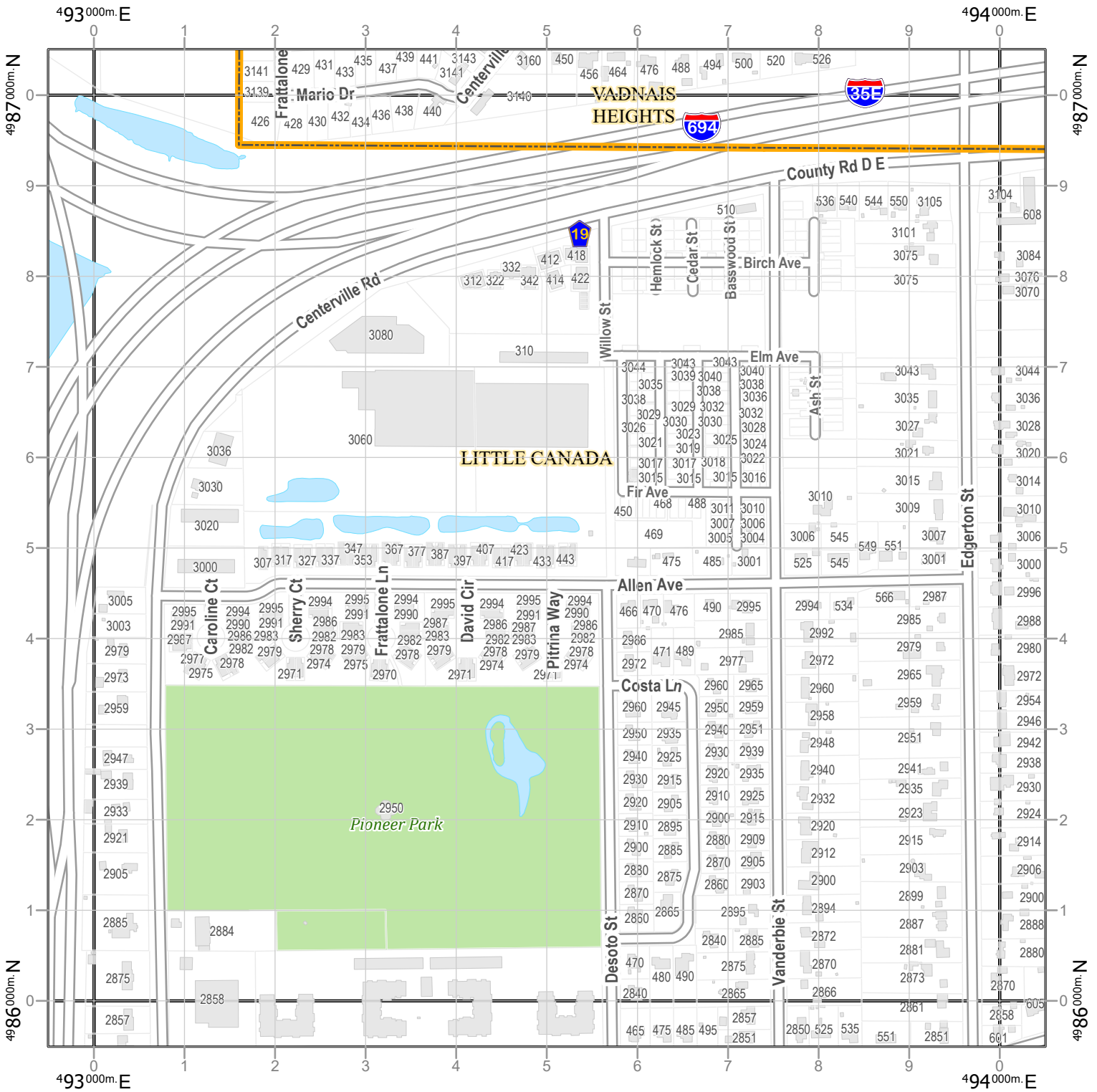
**9286**

Prepared by  
 Ramsey County Enterprise GIS  
 RCGISMetaData@Co.Ramsey.MN.US

This map was created using the FGDC Standard for the U.S. National Grid  
 FGDC-STD-011-2001  
 For additional information  
 see <http://www.fgdc.gov/usng>

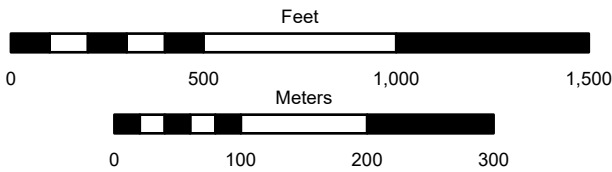
IK\_DDPwGrid Aerial

Date: 1/6/2025



1000-m GRID, US NATIONAL GRID  
 NORTH AMERICAN DATUM 1983  
 UTM Zone 15  
 GRID ZONE DESIGNATION 15T  
 100,000-m SQUARE IDENTIFICATION: VK

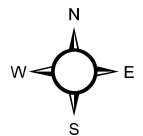
U.S. National Grid
100,000-m Square ID
<b>VK</b>
Grid Zone Designator
<b>15T</b>



The information on this map is a compilation of Ramsey County Records. THE COUNTY DOES NOT WARRANT OR GUARANTEE THE ACCURACY OF THIS DATA. The County disclaims any liability for any injuries, time delays, or expenses you may suffer if you rely in any manner on the accuracy of this data.

This map was created using the FGDC Standard for the U.S. National Grid  
 FGDC-STD-011-2001  
 For additional information  
 see <http://www.fgdc.gov/usng>

9287	9387	9487
9286	9386	9486
9285	9385	9485



**9386**

Prepared by  
 Ramsey County Enterprise GIS  
[RCGISMetaData@Co.Ramsey.MN.US](mailto:RCGISMetaData@Co.Ramsey.MN.US)

IK\_DDPwGrid Standard

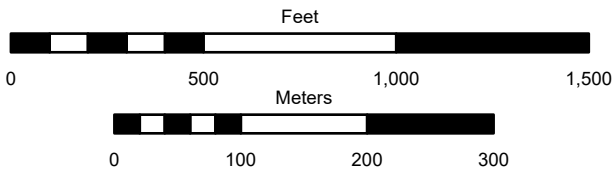
Date: 1/6/2025





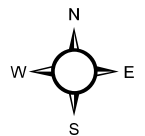
1000-m GRID, US NATIONAL GRID  
 NORTH AMERICAN DATUM 1983  
 UTM Zone 15  
 GRID ZONE DESIGNATION 15T  
 100,000-m SQUARE IDENTIFICATION: VK

U.S. National Grid
100,000-m Square ID
<b>VK</b>
Grid Zone Designator
<b>15T</b>



The information on this map is a compilation of Ramsey County Records. THE COUNTY DOES NOT WARRANT OR GUARANTEE THE ACCURACY OF THIS DATA. The County disclaims any liability for any injuries, time delays, or expenses you may suffer if you rely in any manner on the accuracy of this data.

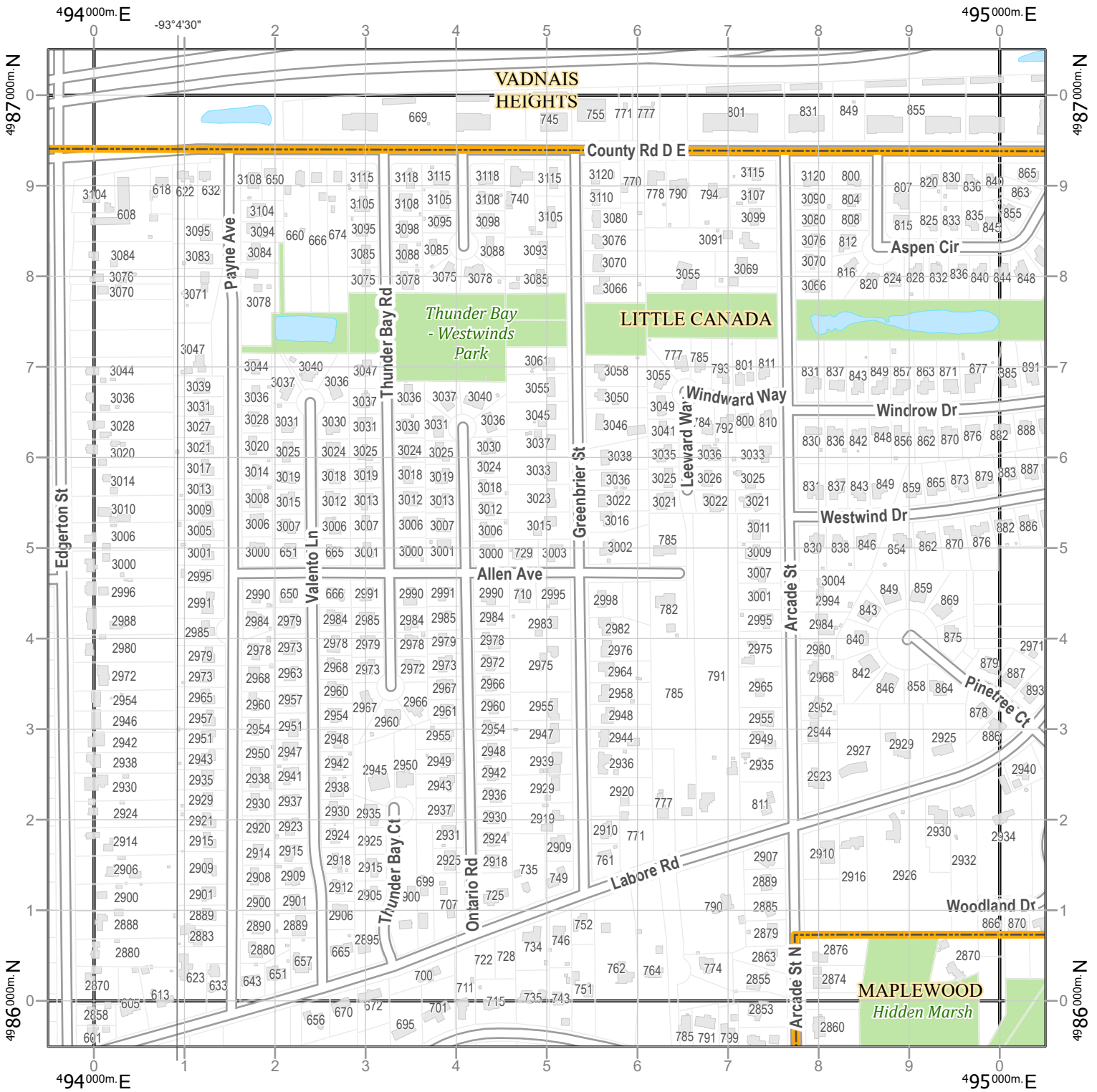
9287	9387	9487
9286	9386	9486
9285	9385	9485



**9386**

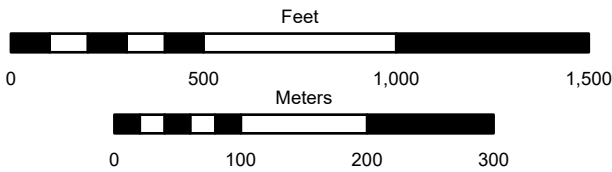
Prepared by  
 Ramsey County Enterprise GIS  
 RCGISMetaData@Co.Ramsey.MN.US

This map was created using the FGDC Standard for the U.S. National Grid  
 FGDC-STD-011-2001  
 For additional information  
 see <http://www.fgdc.gov/usng>



1000-m GRID, US NATIONAL GRID  
 NORTH AMERICAN DATUM 1983  
 UTM Zone 15  
 GRID ZONE DESIGNATION 15T  
 100,000-m SQUARE IDENTIFICATION: VK

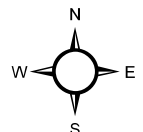
U.S. National Grid
100,000-m Square ID
<b>VK</b>
Grid Zone Designator
<b>15T</b>



The information on this map is a compilation of Ramsey County Records. THE COUNTY DOES NOT WARRANT OR GUARANTEE THE ACCURACY OF THIS DATA. The County disclaims any liability for any injuries, time delays, or expenses you may suffer if you rely in any manner on the accuracy of this data.

This map was created using the FGDC Standard for the U.S. National Grid  
 FGDC-STD-011-2001  
 For additional information  
 see <http://www.fgdc.gov/usng>

9387	9487	9587
9386	9486	9586
9385	9485	9585



**9486**

Prepared by  
 Ramsey County Enterprise GIS  
 RCGISMetaData@Co.Ramsey.MN.US

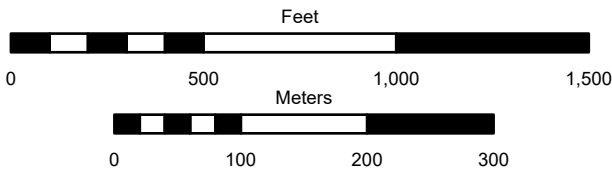
IK\_DDPwGrid Standard

Date: 1/6/2025



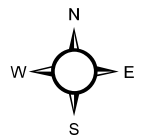
1000-m GRID, US NATIONAL GRID  
 NORTH AMERICAN DATUM 1983  
 UTM Zone 15  
 GRID ZONE DESIGNATION 15T  
 100,000-m SQUARE IDENTIFICATION: VK

U.S. National Grid
100,000-m Square ID
<b>VK</b>
Grid Zone Designator
<b>15T</b>



The information on this map is a compilation of Ramsey County Records. THE COUNTY DOES NOT WARRANT OR GUARANTEE THE ACCURACY OF THIS DATA. The County disclaims any liability for any injuries, time delays, or expenses you may suffer if you rely in any manner on the accuracy of this data.

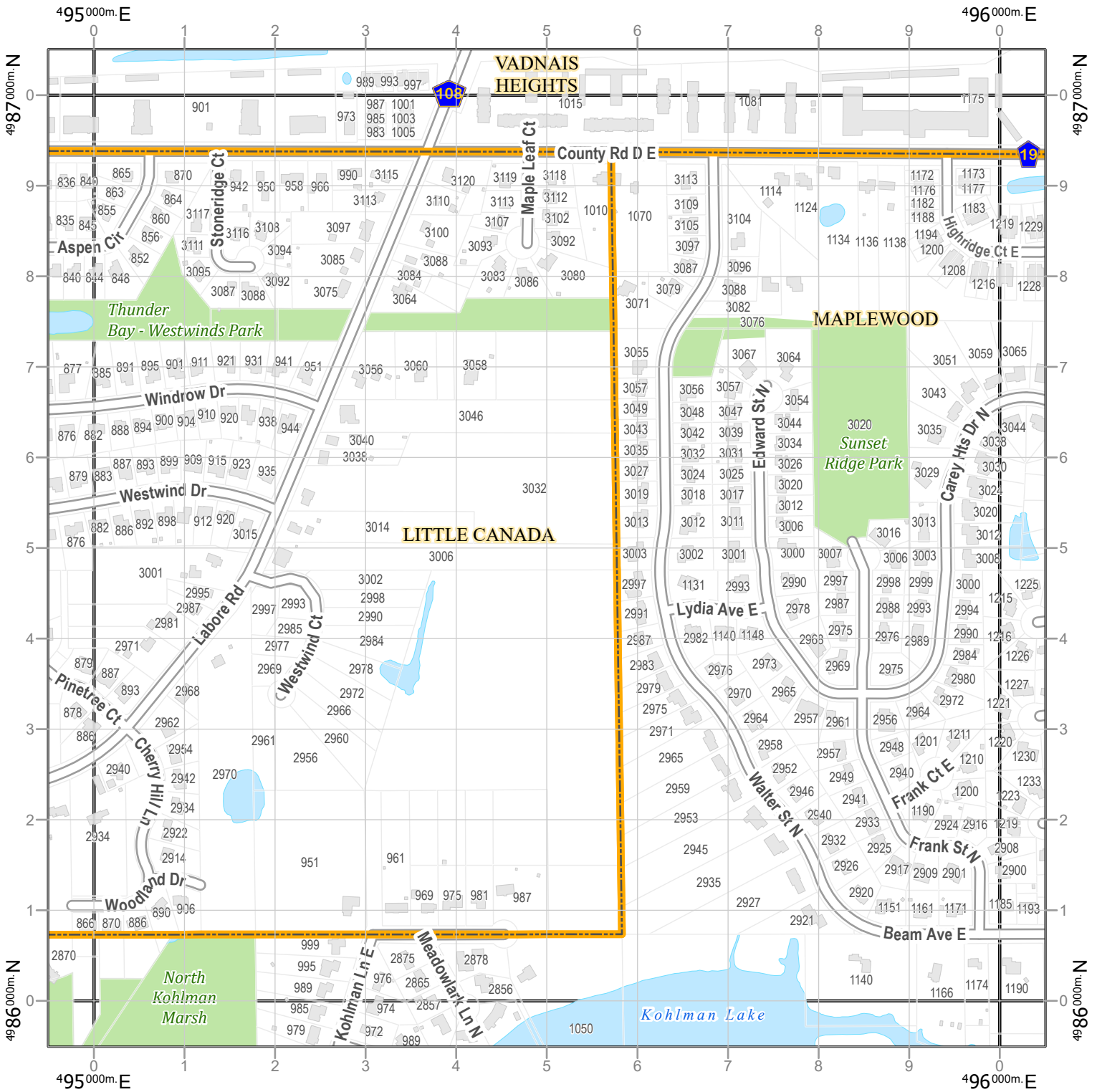
9387	9487	9587
9386	9486	9586
9385	9485	9585



**9486**

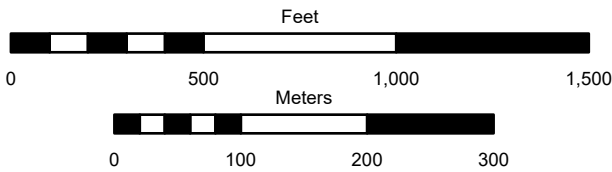
Prepared by  
 Ramsey County Enterprise GIS  
 RCGISMetaData@Co.Ramsey.MN.US

This map was created using the FGDC Standard for the U.S. National Grid  
 FGDC-STD-011-2001  
 For additional information  
 see <http://www.fgdc.gov/usng>



1000-m GRID, US NATIONAL GRID  
 NORTH AMERICAN DATUM 1983  
 UTM Zone 15  
 GRID ZONE DESIGNATION 15T  
 100,000-m SQUARE IDENTIFICATION: VK

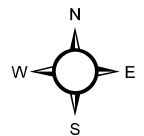
U.S. National Grid
100,000-m Square ID
<b>VK</b>
Grid Zone Designator
<b>15T</b>



The information on this map is a compilation of Ramsey County Records. THE COUNTY DOES NOT WARRANT OR GUARANTEE THE ACCURACY OF THIS DATA. The County disclaims any liability for any injuries, time delays, or expenses you may suffer if you rely in any manner on the accuracy of this data.

This map was created using the FGDC Standard for the U.S. National Grid  
 FGDC-STD-011-2001  
 For additional information  
 see <http://www.fgdc.gov/usng>

9487	9587	9687
9486	<b>9586</b>	9686
9485	9585	9685



**9586**

Prepared by  
 Ramsey County Enterprise GIS  
[RCGISMetaData@Co.Ramsey.MN.US](mailto:RCGISMetaData@Co.Ramsey.MN.US)

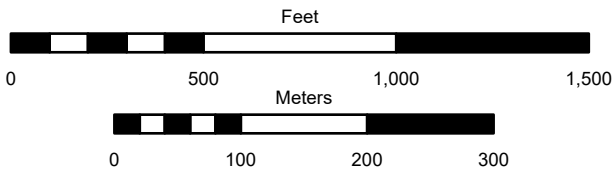
IK\_DDPwGrid Standard

Date: 1/6/2025



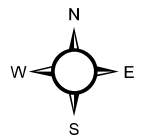
1000-m GRID, US NATIONAL GRID  
 NORTH AMERICAN DATUM 1983  
 UTM Zone 15  
 GRID ZONE DESIGNATION 15T  
 100,000-m SQUARE IDENTIFICATION: VK

U.S. National Grid
100,000-m Square ID
<b>VK</b>
Grid Zone Designator
<b>15T</b>



The information on this map is a compilation of Ramsey County Records. THE COUNTY DOES NOT WARRANT OR GUARANTEE THE ACCURACY OF THIS DATA. The County disclaims any liability for any injuries, time delays, or expenses you may suffer if you rely in any manner on the accuracy of this data.

9487	9587	9687
9486	9586	9686
9485	9585	9685



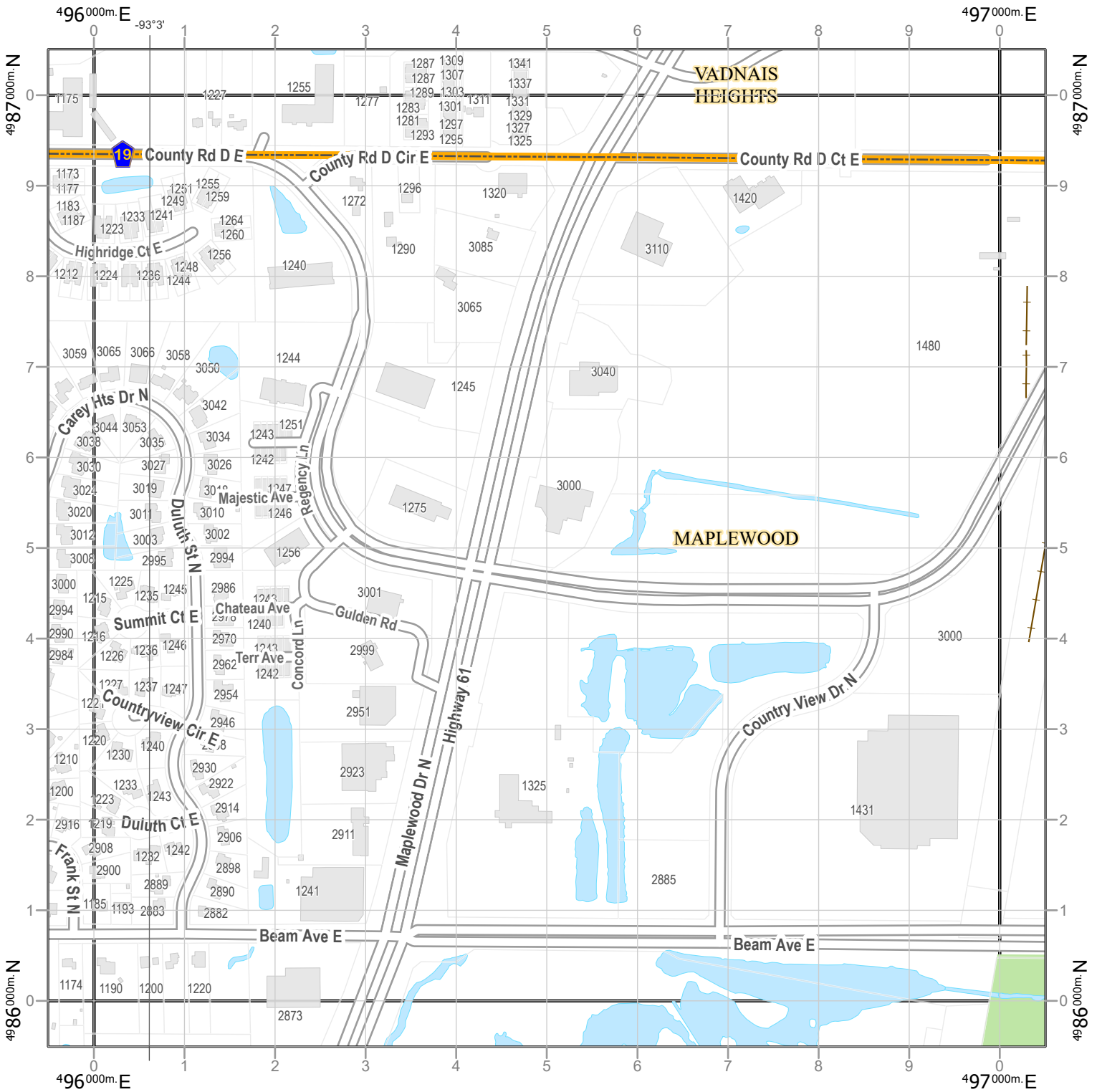
**9586**

Prepared by  
 Ramsey County Enterprise GIS  
 RCGISMetaData@Co.Ramsey.MN.US

This map was created using the FGDC Standard for the U.S. National Grid  
 FGDC-STD-011-2001  
 For additional information  
 see <http://www.fgdc.gov/usng>

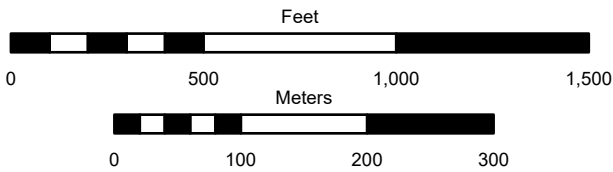
IK\_DDPwGrid Aerial

Date: 1/6/2025



1000-m GRID, US NATIONAL GRID  
 NORTH AMERICAN DATUM 1983  
 UTM Zone 15  
 GRID ZONE DESIGNATION 15T  
 100,000-m SQUARE IDENTIFICATION: VK

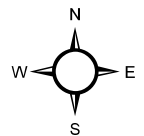
U.S. National Grid
100,000-m Square ID
<b>VK</b>
Grid Zone Designator
<b>15T</b>



The information on this map is a compilation of Ramsey County Records. THE COUNTY DOES NOT WARRANT OR GUARANTEE THE ACCURACY OF THIS DATA. The County disclaims any liability for any injuries, time delays, or expenses you may suffer if you rely in any manner on the accuracy of this data.

This map was created using the FGDC Standard for the U.S. National Grid  
 FGDC-STD-011-2001  
 For additional information  
 see <http://www.fgdc.gov/usng>

9587	9687	9787
9586	9686	9786
9585	9685	9785



**9686**

Prepared by  
 Ramsey County Enterprise GIS  
[RCGISMetaData@Co.Ramsey.MN.US](mailto:RCGISMetaData@Co.Ramsey.MN.US)

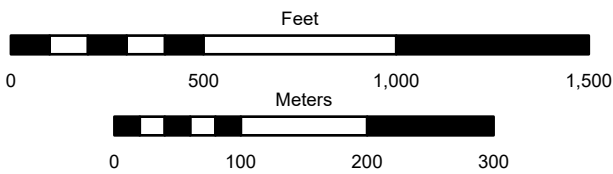
IK\_DDPwGrid Standard

Date: 1/6/2025



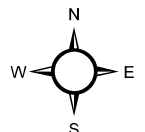
1000-m GRID, US NATIONAL GRID  
 NORTH AMERICAN DATUM 1983  
 UTM Zone 15  
 GRID ZONE DESIGNATION 15T  
 100,000-m SQUARE IDENTIFICATION: VK

U.S. National Grid
100,000-m Square ID
<b>VK</b>
Grid Zone Designator
<b>15T</b>



The information on this map is a compilation of Ramsey County Records. THE COUNTY DOES NOT WARRANT OR GUARANTEE THE ACCURACY OF THIS DATA. The County disclaims any liability for any injuries, time delays, or expenses you may suffer if you rely in any manner on the accuracy of this data.

9587	9687	9787
9586	9686	9786
9585	9685	9785



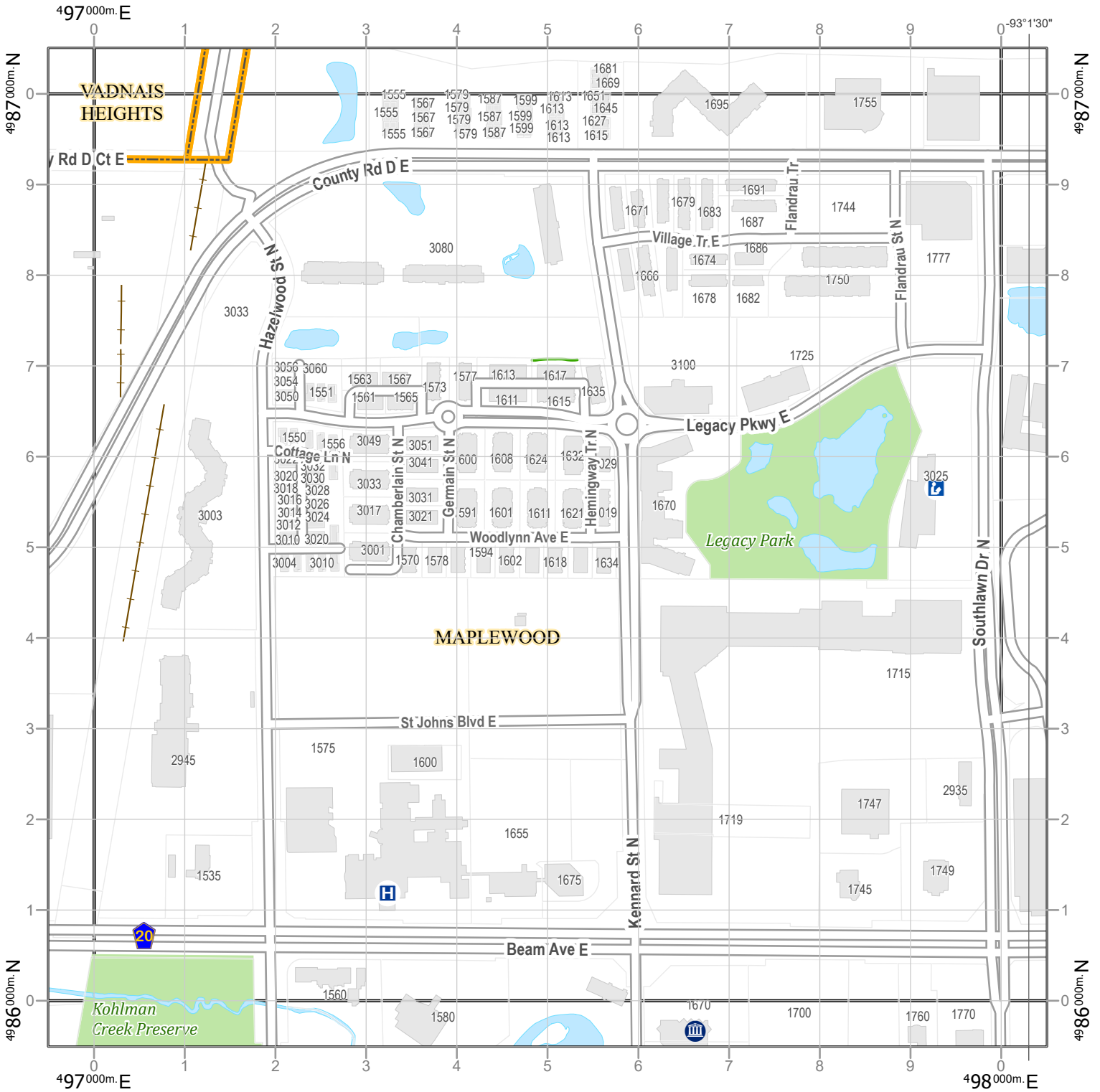
**9686**

Prepared by  
 Ramsey County Enterprise GIS  
 RCGISMetaData@Co.Ramsey.MN.US

This map was created using the FGDC Standard for the U.S. National Grid  
 FGDC-STD-011-2001  
 For additional information  
 see <http://www.fgdc.gov/usng>

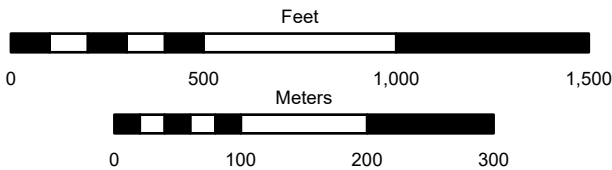
IK\_DDPwGrid Aerial

Date: 1/6/2025



1000-m GRID, US NATIONAL GRID  
 NORTH AMERICAN DATUM 1983  
 UTM Zone 15  
 GRID ZONE DESIGNATION 15T  
 100,000-m SQUARE IDENTIFICATION: VK

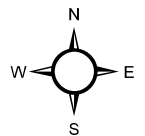
U.S. National Grid
100,000-m Square ID
<b>VK</b>
Grid Zone Designator
<b>15T</b>



The information on this map is a compilation of Ramsey County Records. THE COUNTY DOES NOT WARRANT OR GUARANTEE THE ACCURACY OF THIS DATA. The County disclaims any liability for any injuries, time delays, or expenses you may suffer if you rely in any manner on the accuracy of this data.

This map was created using the FGDC Standard for the U.S. National Grid  
 FGDC-STD-011-2001  
 For additional information  
 see <http://www.fgdc.gov/usng>

9687	9787	9887
9686	9786	9886
9685	9785	9885



**9786**

Prepared by  
 Ramsey County Enterprise GIS  
[RCGISMetaData@Co.Ramsey.MN.US](mailto:RCGISMetaData@Co.Ramsey.MN.US)

IK\_DDPwGrid Standard

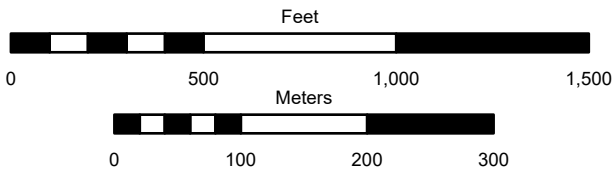
Date: 1/6/2025





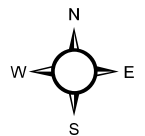
1000-m GRID, US NATIONAL GRID  
 NORTH AMERICAN DATUM 1983  
 UTM Zone 15  
 GRID ZONE DESIGNATION 15T  
 100,000-m SQUARE IDENTIFICATION: VK

U.S. National Grid
100,000-m Square ID
<b>VK</b>
Grid Zone Designator
<b>15T</b>



The information on this map is a compilation of Ramsey County Records. THE COUNTY DOES NOT WARRANT OR GUARANTEE THE ACCURACY OF THIS DATA. The County disclaims any liability for any injuries, time delays, or expenses you may suffer if you rely in any manner on the accuracy of this data.

9687	9787	9887
9686	9786	9886
9685	9785	9885



**9786**

Prepared by  
 Ramsey County Enterprise GIS  
 RCGISMetaData@Co.Ramsey.MN.US

This map was created using the FGDC Standard for the U.S. National Grid  
 FGDC-STD-011-2001  
 For additional information  
 see <http://www.fgdc.gov/usng>

IK\_DDPwGrid Aerial

Date: 1/6/2025