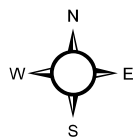
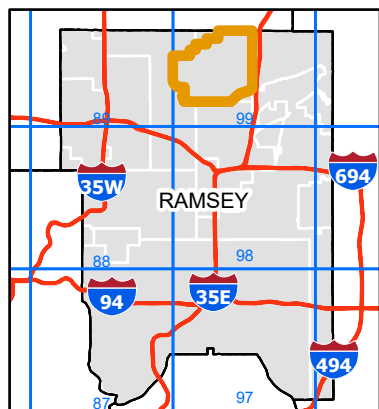
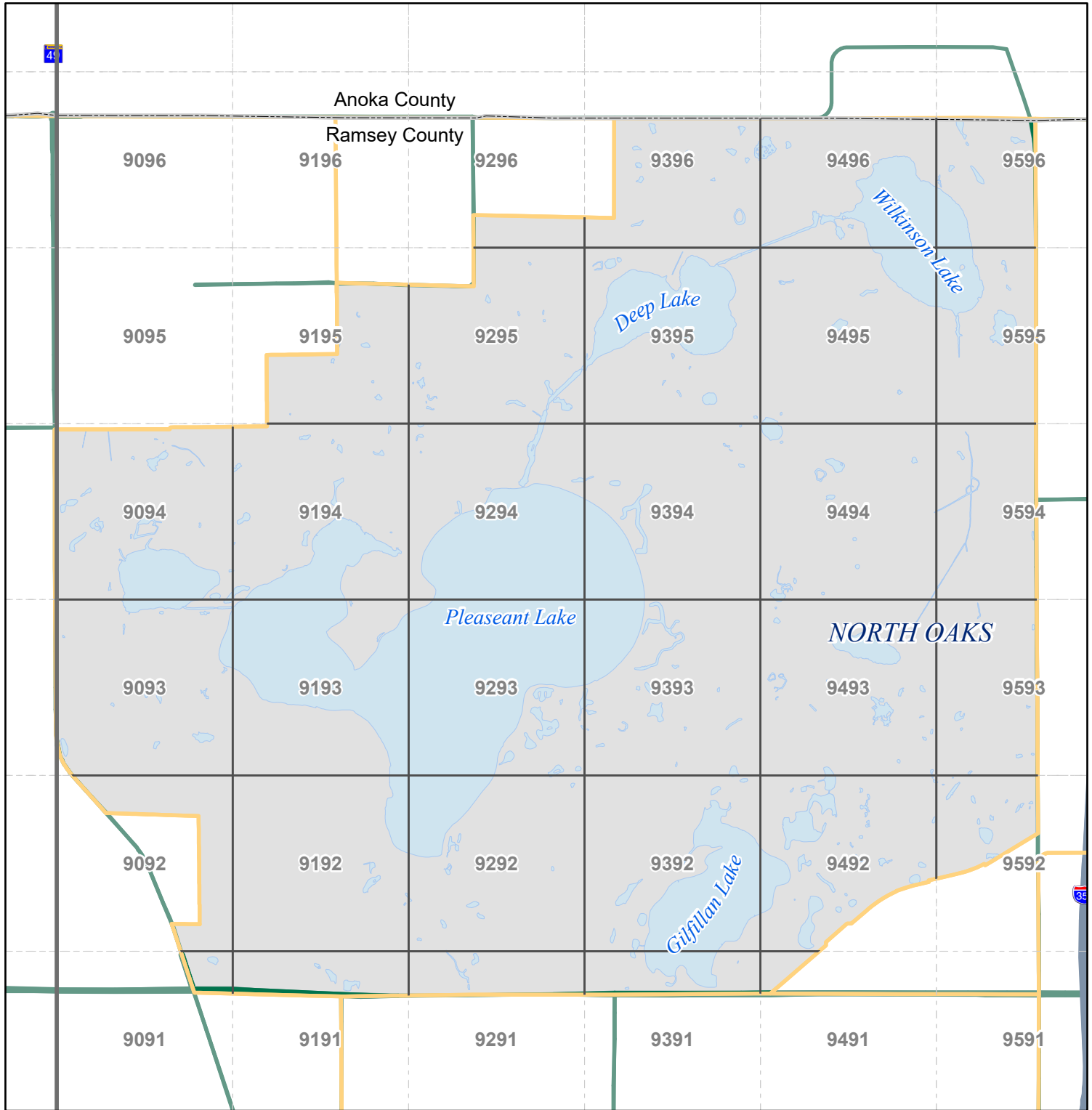


# City of NORTH OAKS, MN



- |                          |                    |                    |
|--------------------------|--------------------|--------------------|
| Primary/Secondary School | Building           | County Boundary    |
| College/University       | Water              | Interstate Highway |
| City Hall                | State/Local Park   | US Highway         |
| Fire Station             | Golf Course        | State Highway      |
| Hospital                 | Cemetery           | County Road        |
| Libraries                | Airport            | Road Edge          |
| Police Station           | Military Install   | Railroad           |
| County Office            | Fair Grounds       | Trail              |
| Shopping Centers         | Parcels            | Ditch              |
|                          | Municipal Boundary |                    |

Prepared by  
 Ramsey County Enterprise GIS  
 RCGISMetaData@Co.Ramsey.MN.US  
 1K\_ReferenceMap: NORTH OAKS

Date: 1/6/2025

# US National Grid (USNG) Coordinates: *World wide context.*

Information Sheet 2/1 in this series.

FGDC-STD-011-2001

From [www.fgdc.gov/usng](http://www.fgdc.gov/usng)

The example below locates the Jefferson Pier at USNG: 18S UJ 23371 06519.

U.S. National Grid	
100,000-m Square ID	
UJ	43 00
UH	
Grid Zone Designation	18S

A USNG value has three components.  
 Some maps may give this leading information in a grid reference box.

**Grid Zone Designation (GZD):**

6° x 8° longitude zone / latitude band.

**100,000-m Square Identification:**

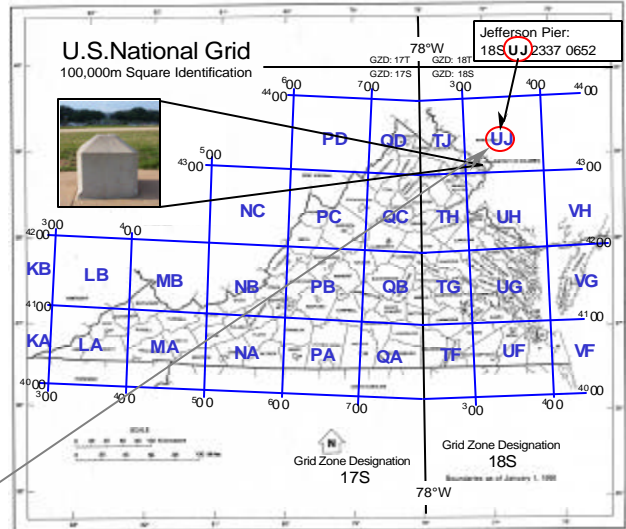
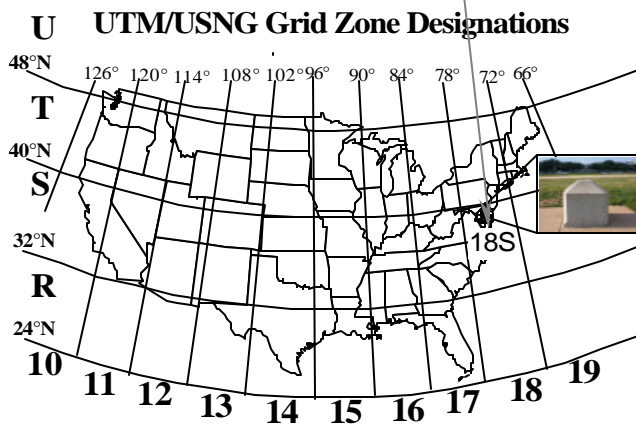
18S UJ 2337 0651

**Grid Coordinates:**

Read right, then up.

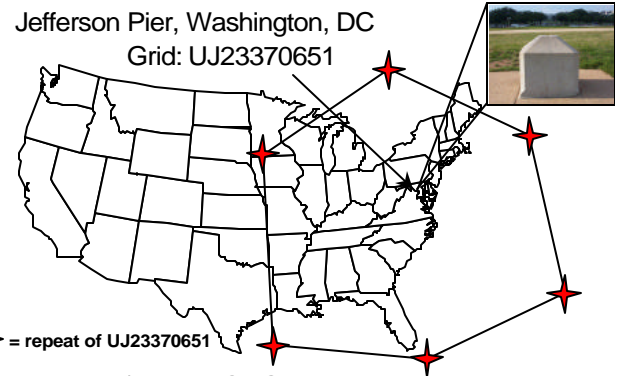
*“Read right, then up.”*

USNG values have three components as seen above. The Grid Zone Designation gives a USNG value world-wide context with 60 longitudinal zones each 6° wide. Zones 10 - 19 cover the conterminous U.S. as seen below left. UTM zones are divided into 8° latitudinal bands. Together these 6° zones and 8° bands compose Grid Zone Designations. Example: 18S



100,000-m Square Identifications  
 Example: UJ

## The Power of Truncated USNG Values



GZDs are further subdivided into 100-km x 100-km squares with 100,000-m Square Identifications. In this example, the Jefferson Pier is located in UJ. These squares are organized and lettered so they do not repeat themselves but every 18°, which is approximately 1,000 miles in the mid-latitudes. The illustration at right depicts how far one must go before the letters UJ repeat. In the conterminous U.S. this ensures a given value such as UJ 2337 0651 is unique out of the entire state it is located in - as well as all surrounding states.

Each 2 letter/8 digit USNG value (10-m posting) in the outlined area is unique.

In general, people in a local community may use the grid coordinates alone - for example: 233 065. The same numbers recurs about every 60 miles but normally that will not cause a problem when the general location is understood. This is similar to the way you tell someone only the last digits of a phone number when the area code is obvious. If there is a possibility of confusion include the letter pair also - for example: UJ 233 065. A letter pair recurs about every 1000 miles so even in a disaster relief effort there should be no other point with those coordinates nearby. A complete USNG reference such as 18S UJ 233 065 is nationally and globally unique. Typically a GPS receiver or other electronic device requires a complete USNG reference since unlike a human it does not intuitively understand the general location from context. You should always give a complete USNG reference whenever abbreviated coordinates might not be clear or when listing them on letterhead, a business card or advertisement.

# Reading US National Grid (USNG) Coordinates: "Read right, then up."

Information Sheet 2/2 in this series.

FGDC-STD-011-2001

From [www.fgdc.gov/usng](http://www.fgdc.gov/usng)

The example below locates the Jefferson Pier at USNG: 18S UJ 2337 06519.

U.S. National Grid	
100,000-m Square ID	
UJ	<sup>43</sup> 00
UH	
Grid Zone Designation	18S

A USNG value has three components.

Some maps may give this leading information in a grid reference box.

**Grid Zone Designation (GZD):**

6° x 8° longitude zone / latitude band.

**100,000-m Square Identification:**

18S UJ 2337 0651

**Grid Coordinates:**

Read right, then up.

"Read right, then up."

- Grid lines are identified by **Principal Digits**. Ignore the small superscript numbers like those in the lower left corner of this map.

## Reading USNG Grid Coordinates.

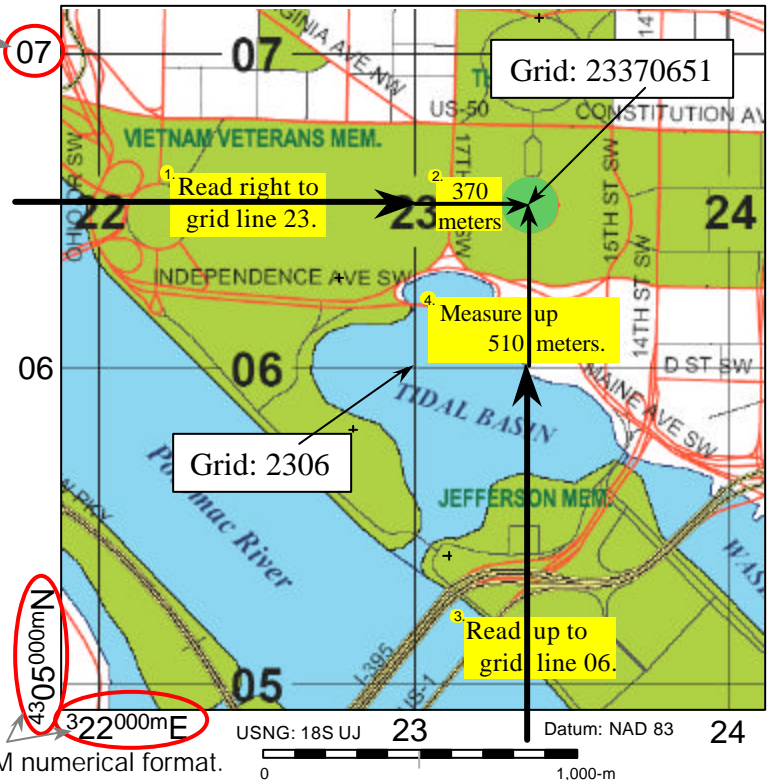
- Coordinates are always given as an even number of digits (i.e. 23370651).

- Separate coordinates in half (2337 0651) into the easting and northing components.

<sup>1</sup> Read right to grid line 23. <sup>2</sup> Then measure right another 370 meters. (Think 23.37)

<sup>3</sup> Read up to grid line 06. <sup>4</sup> Then measure up another 510 meters. (Think 06.51)

Grid:	Point of Interest:	
228058	FDR Memorial:	+
231054	George Mason Memorial:	+
2338 0710	Zero Milestone:	+
2275 0628	DC War Memorial:	+
222065	Lincoln Memorial:	



Ignore the small UTM superscript numbers that are provided for reference purposes. UTM numerical values are best suited for determining direction and distance as in surveying. USNG alpha-numeric values are best suited for position referencing because they can be given as only grid coordinates in a local area and with only the required precision for a particular task.

Users determine the required precision. These values represent a point position (southwest corner) for an area of refinement.	Four digits:	23 06	Locating a point within a 1,000-m square.
	Six digits:	233 065	Locating a point within a 100-m square (football field size).
	Eight digits:	2337 0651	Locating a point within a 10-m square (modest size home).
	Ten digits:	23371 06519	Locating a point within a 1-m square (man hole size).

A modest size home can be found or identified in a local area with only an 8-digit grid.

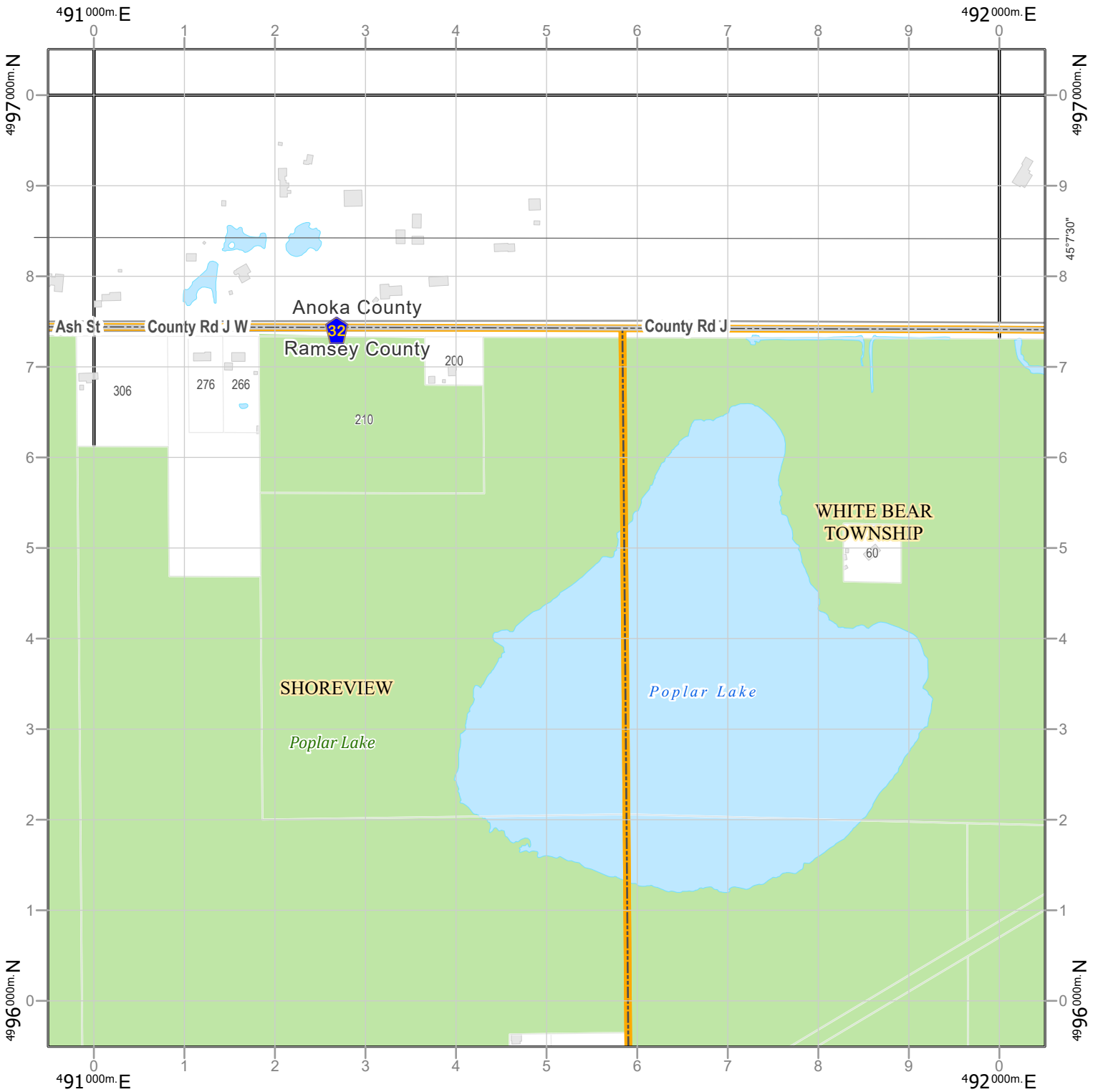
Complete USNG value: 18S UJ 2337 0651 - Globally unique.  
 Without Grid Zone Designation (GZD): UJ 2337 0651 - Regional areas.  
 Without GZD and 100,000-m Square ID: 2337 0651 - Local areas.

This illustrates how nationally consistent USNG coordinates are optimized for local applications. They serve as a universal map index value in a phone or incident directory for field operation locations. Unlike classic atlas grids (i.e. B3), these can be used with any paper map or atlas depicting the national grid and in web map portals such as the Washington, DC GIS (<http://dcgis.dc.gov>).

They can also be used in consumer GPS receivers to directly guide you to the location. This is especially beneficial at night, in heavy traffic, or major disasters when street signs are missing.

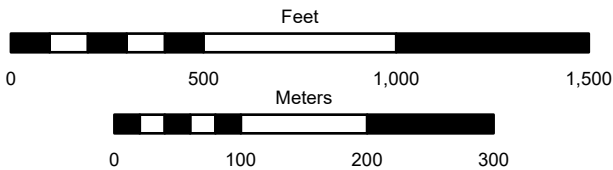


Point of Interest	Street Address	USNG Grid:	Telephone:
		18S UJ	(202)
Subway Sandwich & Salads	2030 M St., NW	2256 0826	223-2587
Subway Sandwich & Salads	430 8th St., SE	2698 0567	547-8200
Subway Sandwich & Salads	3504 12th St., NE	2740 1120	526-5999
Subway Sandwich & Salads	1500 Benning Rd, NE	2815 0757	388-0421



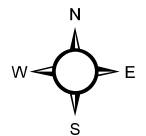
1000-m GRID, US NATIONAL GRID  
 NORTH AMERICAN DATUM 1983  
 UTM Zone 15  
 GRID ZONE DESIGNATION 15T  
 100,000-m SQUARE IDENTIFICATION: VK

U.S. National Grid
100,000-m Square ID
<b>VK</b>
Grid Zone Designator
<b>15T</b>



The information on this map is a compilation of Ramsey County Records. THE COUNTY DOES NOT WARRANT OR GUARANTEE THE ACCURACY OF THIS DATA. The County disclaims any liability for any injuries, time delays, or expenses you may suffer if you rely in any manner on the accuracy of this data.

9097	9197	9297
9096	9196	9296
9095	9195	9295



**9196**

Prepared by  
 Ramsey County Enterprise GIS  
 RCGISMetaData@Co.Ramsey.MN.US

This map was created using the FGDC Standard for the U.S. National Grid  
 FGDC-STD-011-2001  
 For additional information  
 see <http://www.fgdc.gov/usng>

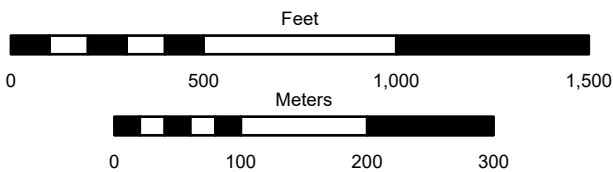
IK\_DDPwGrid Standard

Date: 1/6/2025



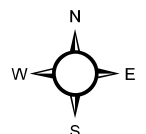
1000-m GRID, US NATIONAL GRID  
 NORTH AMERICAN DATUM 1983  
 UTM Zone 15  
 GRID ZONE DESIGNATION 15T  
 100,000-m SQUARE IDENTIFICATION: VK

U.S. National Grid
100,000-m Square ID
<b>VK</b>
Grid Zone Designator
<b>15T</b>



The information on this map is a compilation of Ramsey County Records. THE COUNTY DOES NOT WARRANT OR GUARANTEE THE ACCURACY OF THIS DATA. The County disclaims any liability for any injuries, time delays, or expenses you may suffer if you rely in any manner on the accuracy of this data.

9097	9197	9297
9096	9196	9296
9095	9195	9295



**9196**

Prepared by  
 Ramsey County Enterprise GIS  
 RCGISMetaData@Co.Ramsey.MN.US

This map was created using the FGDC Standard for the U.S. National Grid  
 FGDC-STD-011-2001  
 For additional information  
 see <http://www.fgdc.gov/usng>

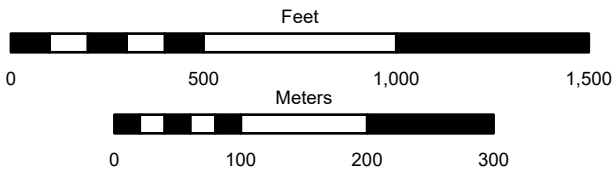
IK\_DDPwGrid Aerial

Date: 1/6/2025



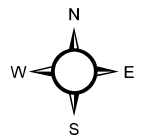
1000-m GRID, US NATIONAL GRID  
 NORTH AMERICAN DATUM 1983  
 UTM Zone 15  
 GRID ZONE DESIGNATION 15T  
 100,000-m SQUARE IDENTIFICATION: VK

U.S. National Grid
100,000-m Square ID
<b>VK</b>
Grid Zone Designator
<b>15T</b>



The information on this map is a compilation of Ramsey County Records. THE COUNTY DOES NOT WARRANT OR GUARANTEE THE ACCURACY OF THIS DATA. The County disclaims any liability for any injuries, time delays, or expenses you may suffer if you rely in any manner on the accuracy of this data.

9197	9297	9397
9196	<b>9296</b>	9396
9195	9295	9395



**9296**

Prepared by  
 Ramsey County Enterprise GIS  
 RCGISMetaData@Co.Ramsey.MN.US

This map was created using the FGDC Standard for the U.S. National Grid  
 FGDC-STD-011-2001  
 For additional information  
 see <http://www.fgdc.gov/usng>

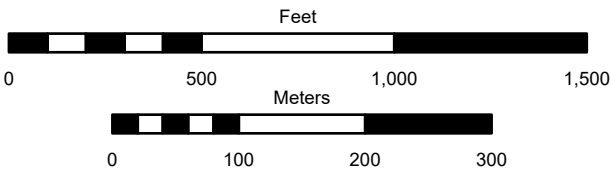
IK\_DDPwGrid Standard

Date: 1/6/2025




1000-m GRID, US NATIONAL GRID  
 NORTH AMERICAN DATUM 1983  
 UTM Zone 15  
 GRID ZONE DESIGNATION 15T  
 100,000-m SQUARE IDENTIFICATION: VK

U.S. National Grid
100,000-m Square ID
<b>VK</b>
Grid Zone Designator
<b>15T</b>



The information on this map is a compilation of Ramsey County Records. THE COUNTY DOES NOT WARRANT OR GUARANTEE THE ACCURACY OF THIS DATA. The County disclaims any liability for any injuries, time delays, or expenses you may suffer if you rely in any manner on the accuracy of this data.

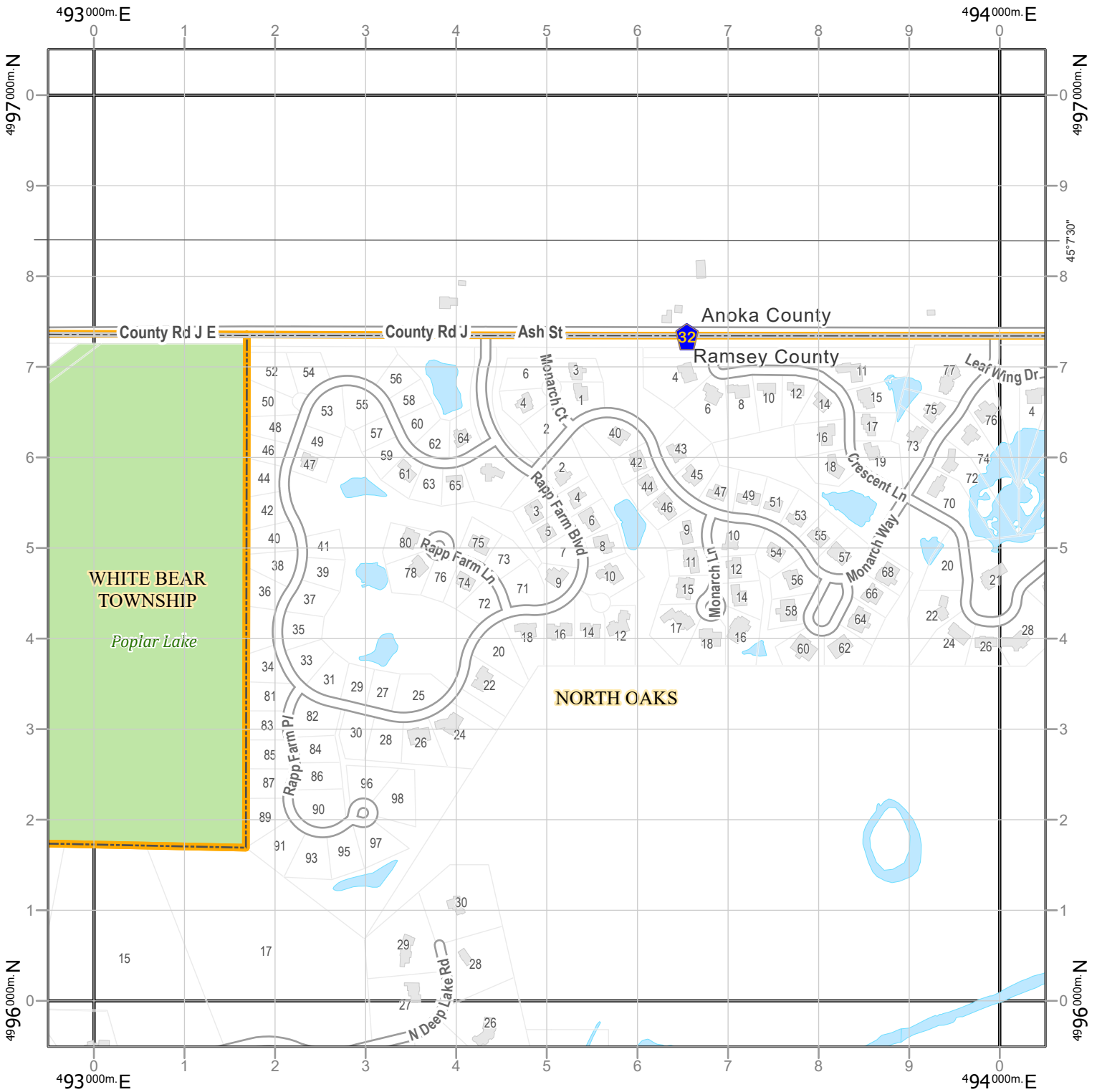
9197	9297	9397
9196	9296	9396
9195	9295	9395



**9296**

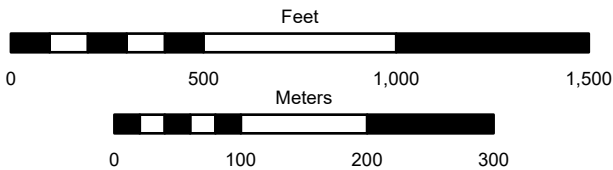
Prepared by  
 Ramsey County Enterprise GIS  
 RCGISMetaData@Co.Ramsey.MN.US

This map was created using the FGDC Standard for the U.S. National Grid  
 FGDC-STD-011-2001  
 For additional information  
 see <http://www.fgdc.gov/usng>



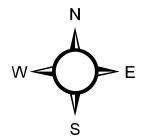
1000-m GRID, US NATIONAL GRID  
 NORTH AMERICAN DATUM 1983  
 UTM Zone 15  
 GRID ZONE DESIGNATION 15T  
 100,000-m SQUARE IDENTIFICATION: VK

U.S. National Grid
100,000-m Square ID
<b>VK</b>
Grid Zone Designator
<b>15T</b>



The information on this map is a compilation of Ramsey County Records. THE COUNTY DOES NOT WARRANT OR GUARANTEE THE ACCURACY OF THIS DATA. The County disclaims any liability for any injuries, time delays, or expenses you may suffer if you rely in any manner on the accuracy of this data.

9297	9397	9497
9296	<b>9396</b>	9496
9295	9395	9495



**9396**

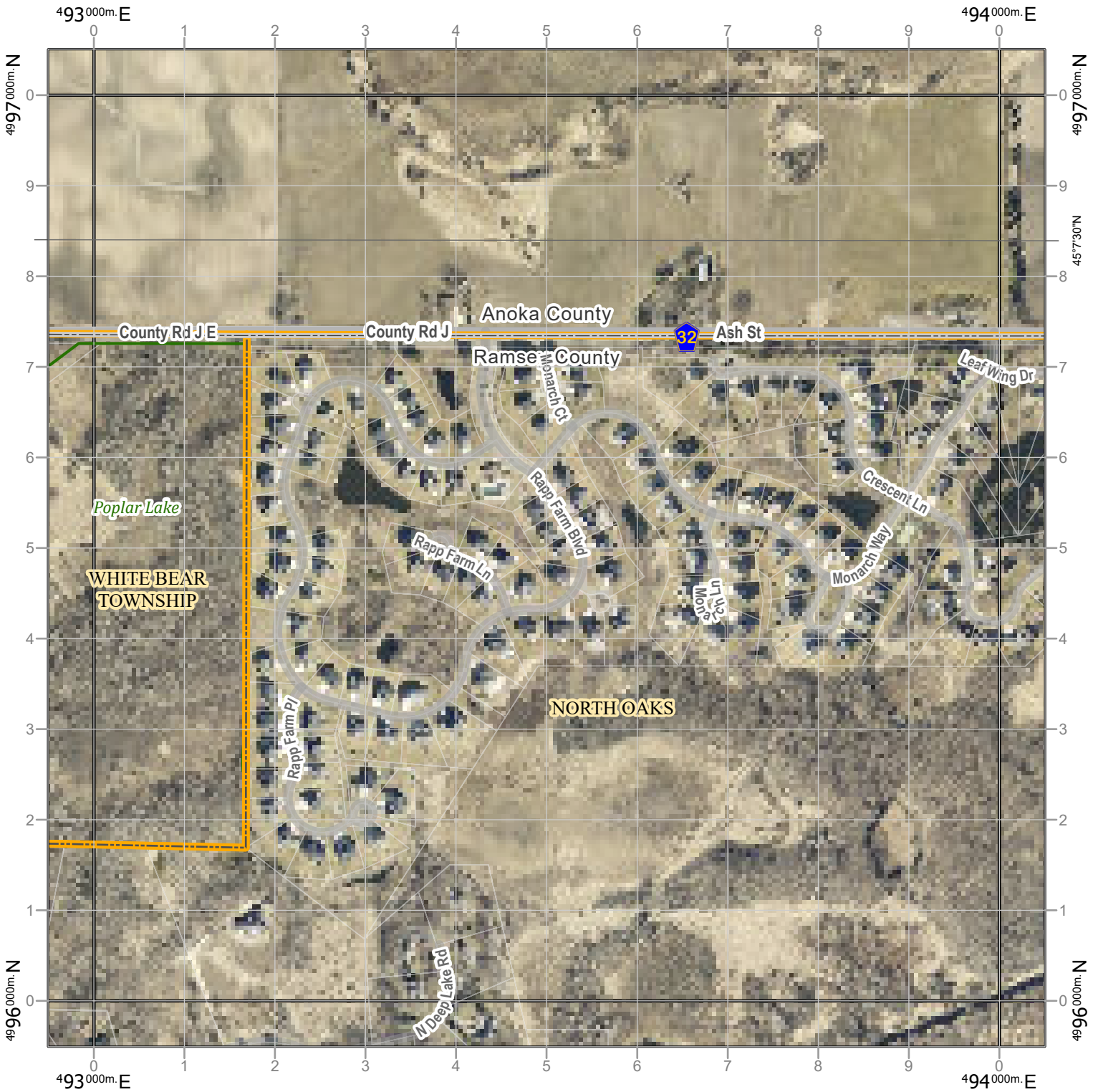
Prepared by  
 Ramsey County Enterprise GIS  
 RCGISMetaData@Co.Ramsey.MN.US

This map was created using the FGDC Standard for the U.S. National Grid  
 FGDC-STD-011-2001  
 For additional information  
 see <http://www.fgdc.gov/usng>

IK\_DDPwGrid Standard

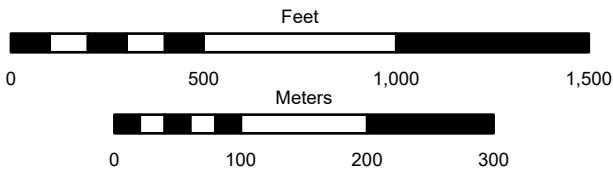
Date: 1/6/2025





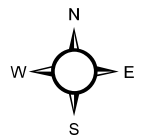
1000-m GRID, US NATIONAL GRID  
 NORTH AMERICAN DATUM 1983  
 UTM Zone 15  
 GRID ZONE DESIGNATION 15T  
 100,000-m SQUARE IDENTIFICATION: VK

U.S. National Grid
100,000-m Square ID
<b>VK</b>
Grid Zone Designator
<b>15T</b>



The information on this map is a compilation of Ramsey County Records. THE COUNTY DOES NOT WARRANT OR GUARANTEE THE ACCURACY OF THIS DATA. The County disclaims any liability for any injuries, time delays, or expenses you may suffer if you rely in any manner on the accuracy of this data.

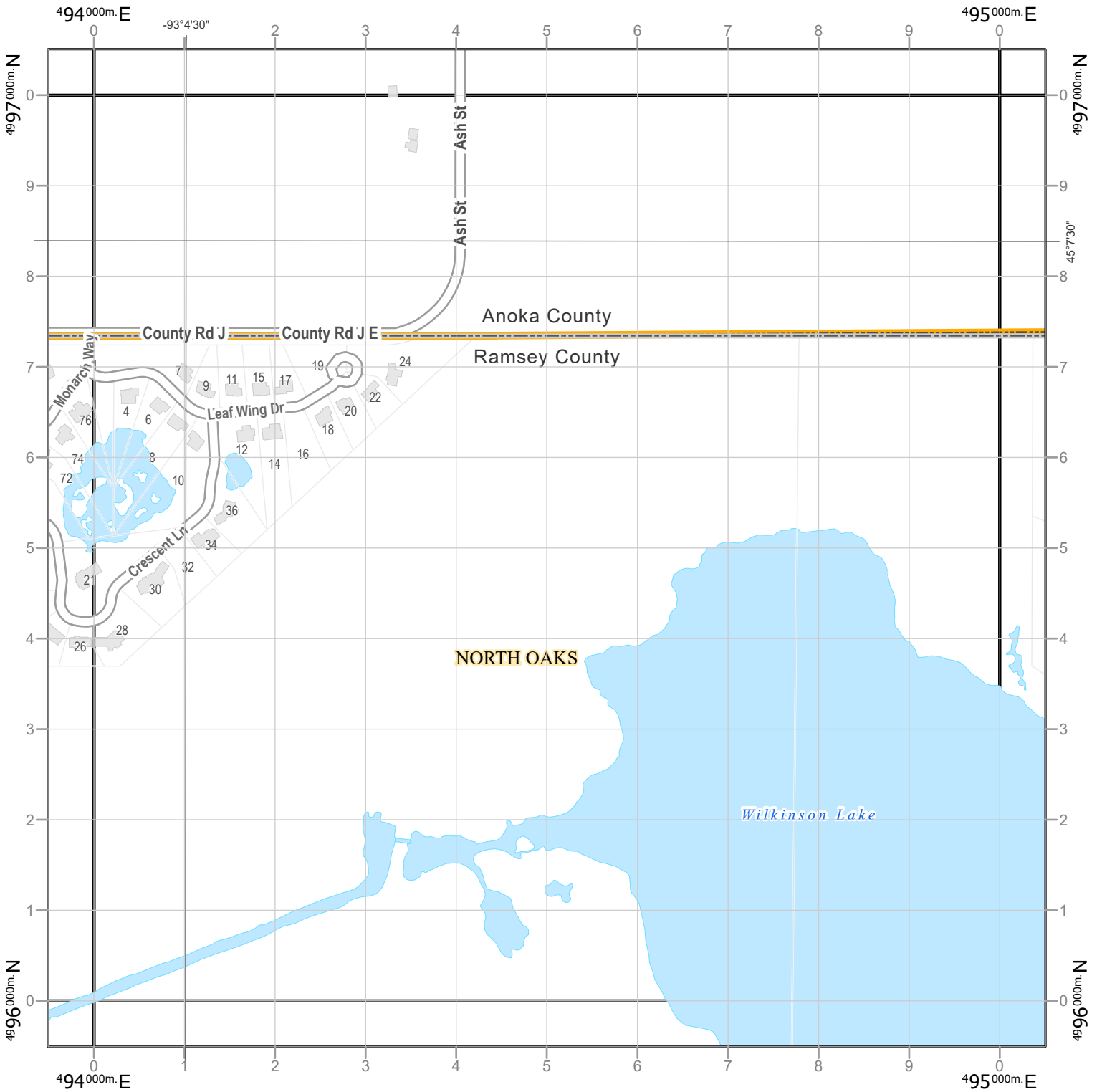
9297	9397	9497
9296	9396	9496
9295	9395	9495



**9396**

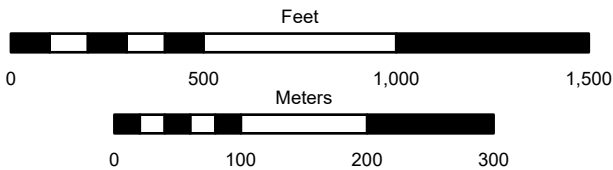
Prepared by  
 Ramsey County Enterprise GIS  
 RCGISMetaData@Co.Ramsey.MN.US

This map was created using the FGDC Standard for the U.S. National Grid  
 FGDC-STD-011-2001  
 For additional information  
 see <http://www.fgdc.gov/usng>



1000-m GRID, US NATIONAL GRID  
 NORTH AMERICAN DATUM 1983  
 UTM Zone 15  
 GRID ZONE DESIGNATION 15T  
 100,000-m SQUARE IDENTIFICATION: VK

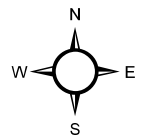
U.S. National Grid
100,000-m Square ID
<b>VK</b>
Grid Zone Designator
<b>15T</b>



The information on this map is a compilation of Ramsey County Records. THE COUNTY DOES NOT WARRANT OR GUARANTEE THE ACCURACY OF THIS DATA. The County disclaims any liability for any injuries, time delays, or expenses you may suffer if you rely in any manner on the accuracy of this data.

This map was created using the FGDC Standard for the U.S. National Grid  
 FGDC-STD-011-2001  
 For additional information  
 see <http://www.fgdc.gov/usng>

9397	9497	9597
9396	<b>9496</b>	9596
9395	9495	9595




**9496**

Prepared by  
 Ramsey County Enterprise GIS  
[RCGISMetaData@Co.Ramsey.MN.US](mailto:RCGISMetaData@Co.Ramsey.MN.US)

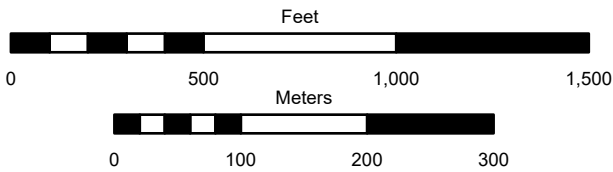
IK\_DDPwGrid Standard

Date: 1/6/2025



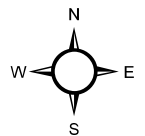
1000-m GRID, US NATIONAL GRID  
 NORTH AMERICAN DATUM 1983  
 UTM Zone 15  
 GRID ZONE DESIGNATION 15T  
 100,000-m SQUARE IDENTIFICATION: VK

U.S. National Grid
100,000-m Square ID
<b>VK</b>
Grid Zone Designator
<b>15T</b>



The information on this map is a compilation of Ramsey County Records. THE COUNTY DOES NOT WARRANT OR GUARANTEE THE ACCURACY OF THIS DATA. The County disclaims any liability for any injuries, time delays, or expenses you may suffer if you rely in any manner on the accuracy of this data.

9397	9497	9597
9396	9496	9596
9395	9495	9595



**9496**

Prepared by  
 Ramsey County Enterprise GIS  
 RCGISMetaData@Co.Ramsey.MN.US

This map was created using the FGDC Standard for the U.S. National Grid  
 FGDC-STD-011-2001  
 For additional information  
 see <http://www.fgdc.gov/usng>

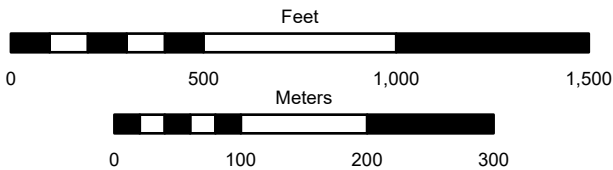
IK\_DDPwGrid Aerial

Date: 1/6/2025

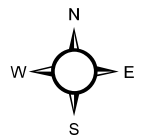


1000-m GRID, US NATIONAL GRID  
 NORTH AMERICAN DATUM 1983  
 UTM Zone 15  
 GRID ZONE DESIGNATION 15T  
 100,000-m SQUARE IDENTIFICATION: VK

U.S. National Grid
100,000-m Square ID
<b>VK</b>
Grid Zone Designator
<b>15T</b>



9497	9597	9697
9496	9596	9696
9495	9595	9695



**9596**

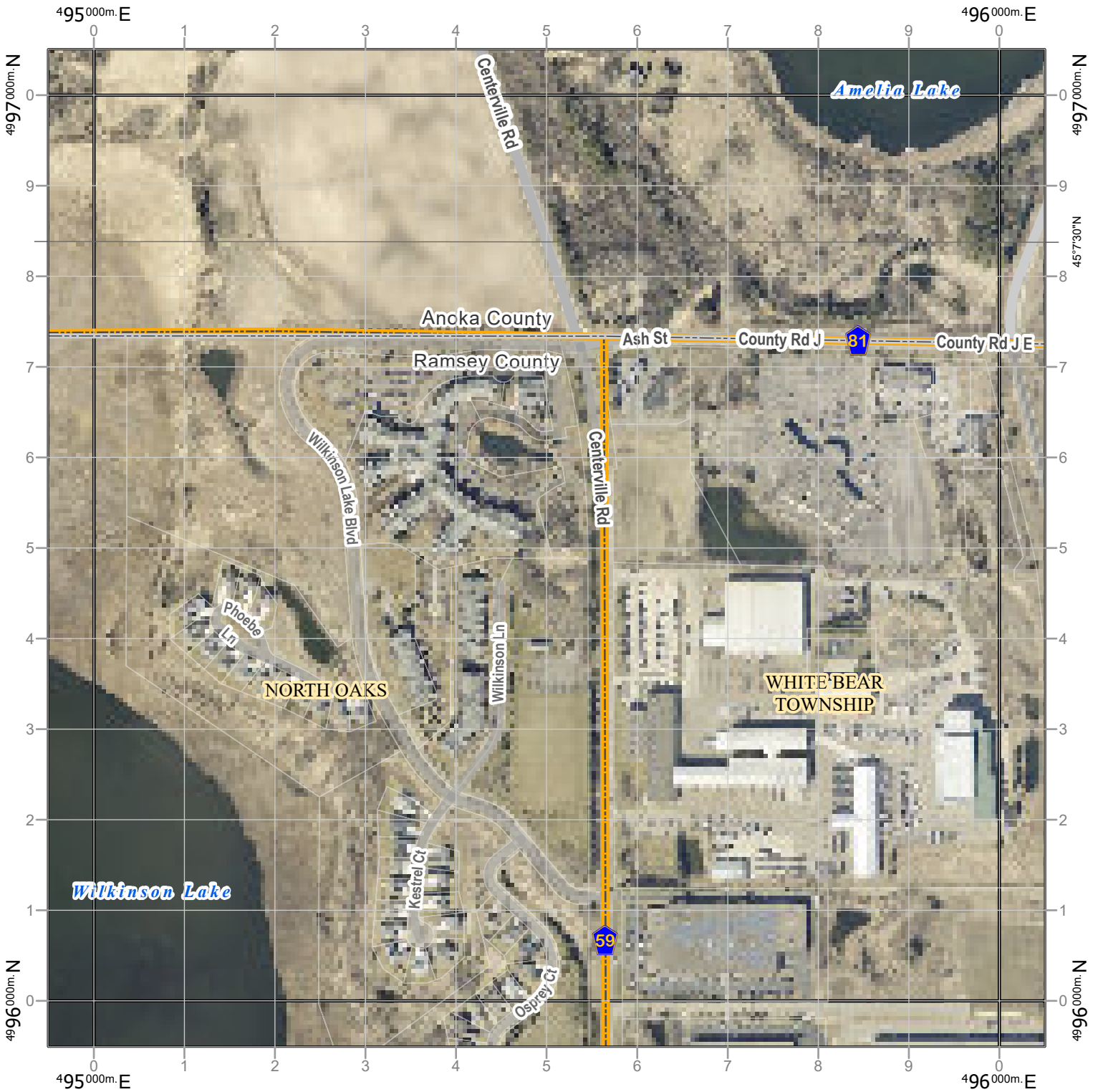
The information on this map is a compilation of Ramsey County Records. THE COUNTY DOES NOT WARRANT OR GUARANTEE THE ACCURACY OF THIS DATA. The County disclaims any liability for any injuries, time delays, or expenses you may suffer if you rely in any manner on the accuracy of this data.

Prepared by  
 Ramsey County Enterprise GIS  
 RCGISMetaData@Co.Ramsey.MN.US

This map was created using the FGDC Standard for the U.S. National Grid  
 FGDC-STD-011-2001  
 For additional information  
 see <http://www.fgdc.gov/usng>

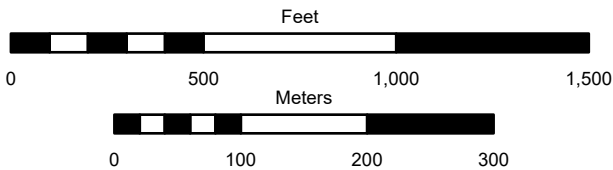
IK\_DDPwGrid Standard

Date: 1/6/2025



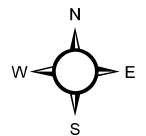
1000-m GRID, US NATIONAL GRID  
 NORTH AMERICAN DATUM 1983  
 UTM Zone 15  
 GRID ZONE DESIGNATION 15T  
 100,000-m SQUARE IDENTIFICATION: VK

U.S. National Grid
100,000-m Square ID
<b>VK</b>
Grid Zone Designator
<b>15T</b>



The information on this map is a compilation of Ramsey County Records. THE COUNTY DOES NOT WARRANT OR GUARANTEE THE ACCURACY OF THIS DATA. The County disclaims any liability for any injuries, time delays, or expenses you may suffer if you rely in any manner on the accuracy of this data.

9497	9597	9697
9496	9596	9696
9495	9595	9695



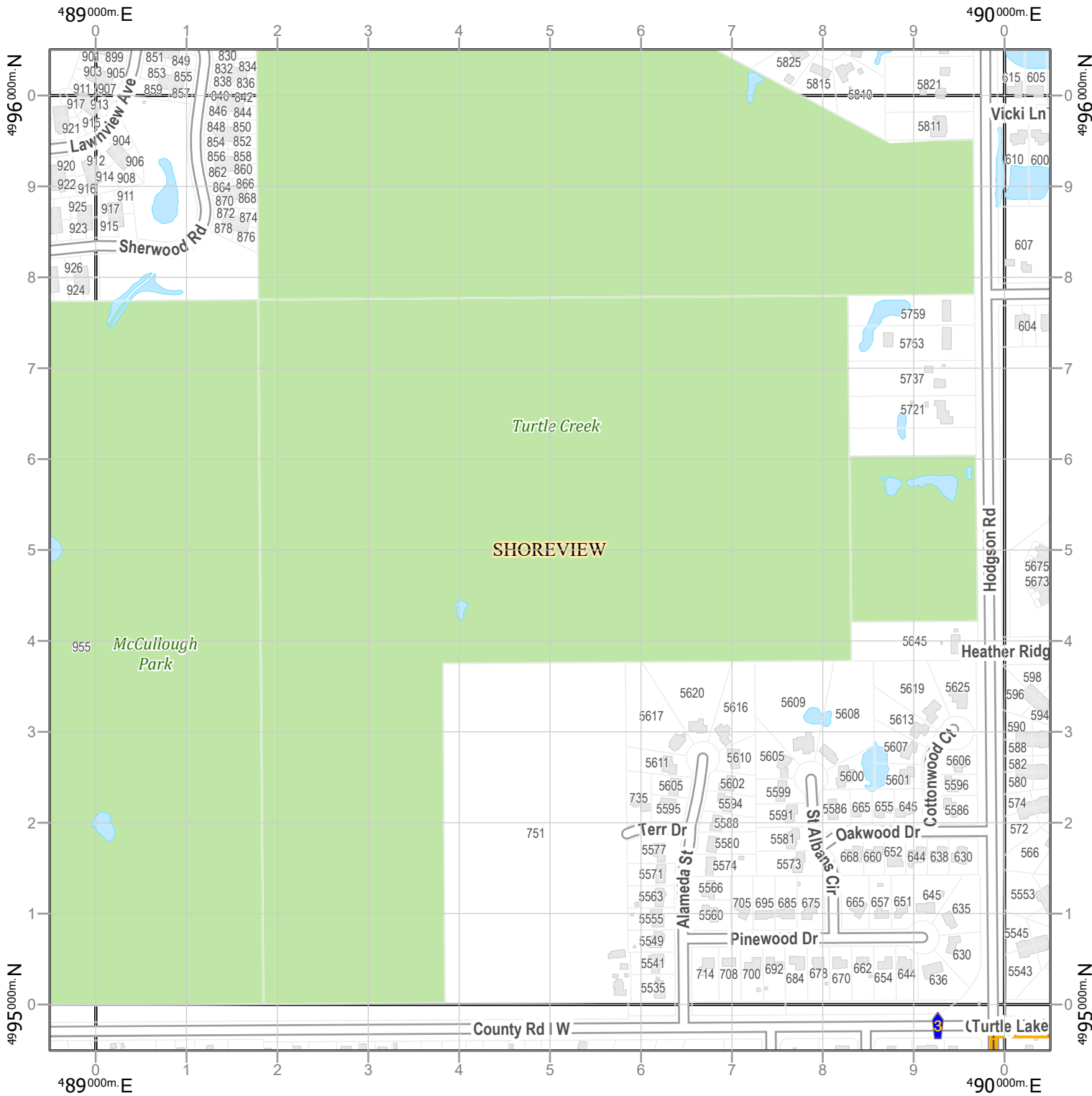
**9596**

Prepared by  
 Ramsey County Enterprise GIS  
 RCGISMetaData@Co.Ramsey.MN.US

This map was created using the FGDC Standard for the U.S. National Grid  
 FGDC-STD-011-2001  
 For additional information  
 see <http://www.fgdc.gov/usng>

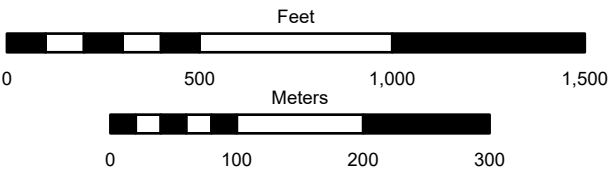
IK\_DDPwGrid Aerial

Date: 1/6/2025



1000-m GRID, US NATIONAL GRID  
 NORTH AMERICAN DATUM 1983  
 UTM Zone 15  
 GRID ZONE DESIGNATION 15T  
 100,000-m SQUARE IDENTIFICATION: VK

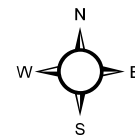
U.S. National Grid
100,000-m Square ID
<b>VK</b>
Grid Zone Designator
<b>15T</b>



The information on this map is a compilation of Ramsey County Records. THE COUNTY DOES NOT WARRANT OR GUARANTEE THE ACCURACY OF THIS DATA. The County disclaims any liability for any injuries, time delays, or expenses you may suffer if you rely in any manner on the accuracy of this data.

This map was created using the FGDC Standard for the U.S. National Grid  
 FGDC-STD-011-2001  
 For additional information  
 see <http://www.fgdc.gov/usng>

8896	8996	9096
8895	8995	9095
8894	8994	9094

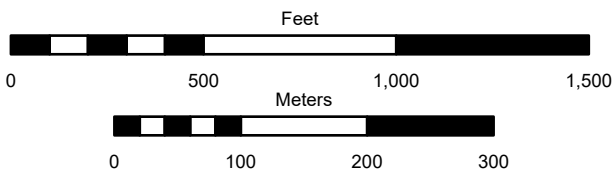


**8995**




1000-m GRID, US NATIONAL GRID  
 NORTH AMERICAN DATUM 1983  
 UTM Zone 15  
 GRID ZONE DESIGNATION 15T  
 100,000-m SQUARE IDENTIFICATION: VK

U.S. National Grid
100,000-m Square ID
<b>VK</b>
Grid Zone Designator
<b>15T</b>



The information on this map is a compilation of Ramsey County Records. THE COUNTY DOES NOT WARRANT OR GUARANTEE THE ACCURACY OF THIS DATA. The County disclaims any liability for any injuries, time delays, or expenses you may suffer if you rely in any manner on the accuracy of this data.

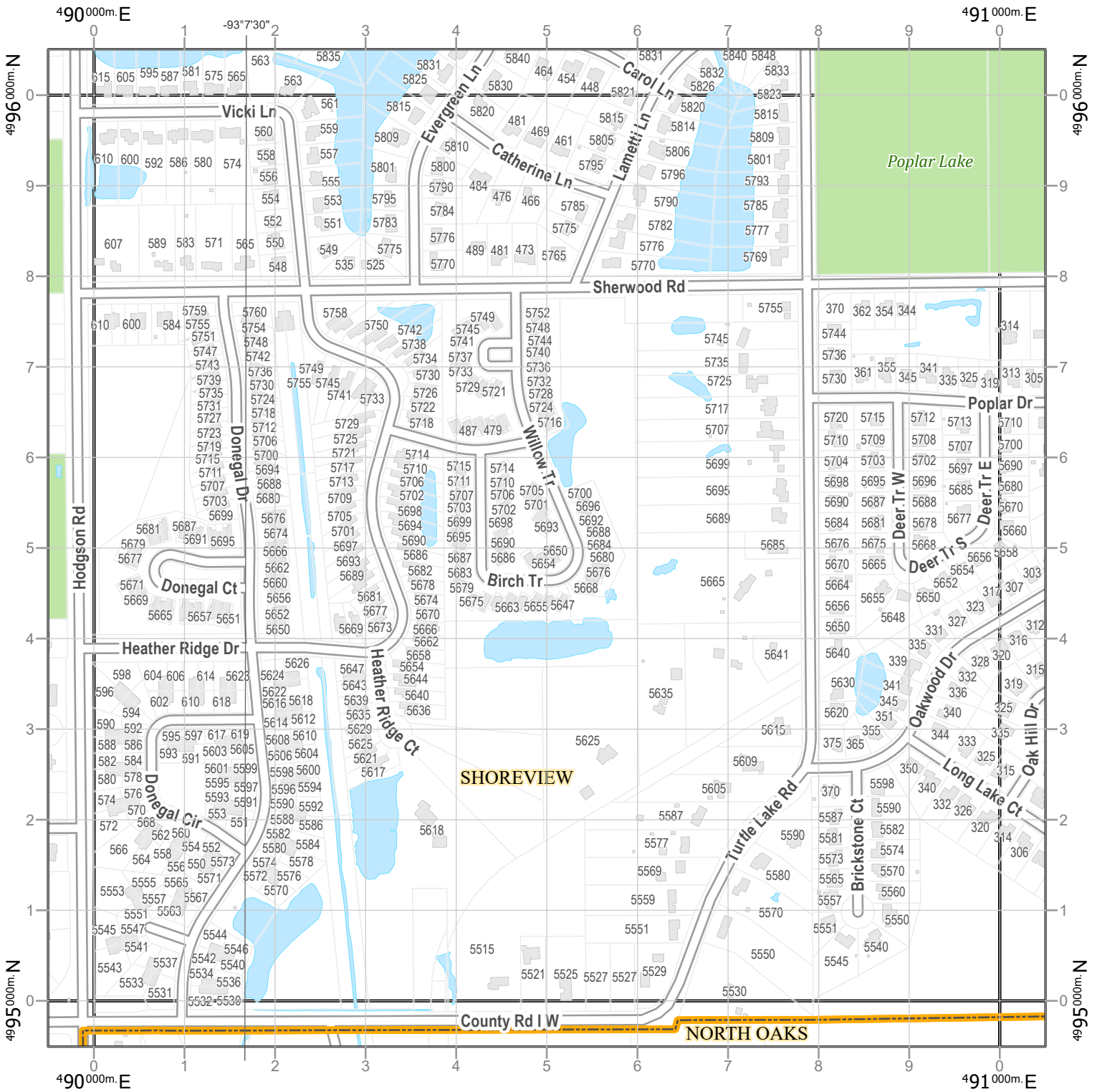
8896	8996	9096
8895	8995	9095
8894	8994	9094



**8995**

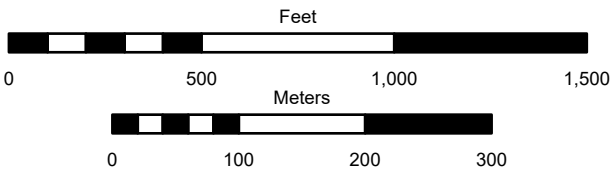
Prepared by  
 Ramsey County Enterprise GIS  
 RCGISMetaData@Co.Ramsey.MN.US

This map was created using the FGDC Standard for the U.S. National Grid  
 FGDC-STD-011-2001  
 For additional information  
 see <http://www.fgdc.gov/usng>



1000-m GRID, US NATIONAL GRID  
 NORTH AMERICAN DATUM 1983  
 UTM Zone 15  
 GRID ZONE DESIGNATION 15T  
 100,000-m SQUARE IDENTIFICATION: VK

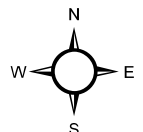
U.S. National Grid
100,000-m Square ID
<b>VK</b>
Grid Zone Designator
<b>15T</b>



The information on this map is a compilation of Ramsey County Records. THE COUNTY DOES NOT WARRANT OR GUARANTEE THE ACCURACY OF THIS DATA. The County disclaims any liability for any injuries, time delays, or expenses you may suffer if you rely in any manner on the accuracy of this data.

This map was created using the FGDC Standard for the U.S. National Grid  
 FGDC-STD-011-2001  
 For additional information  
 see <http://www.fgdc.gov/usng>

8996	9096	9196
8995	9095	9195
8994	9094	9194



**9095**

Prepared by  
 Ramsey County Enterprise GIS  
[RCGISMetaData@Co.Ramsey.MN.US](mailto:RCGISMetaData@Co.Ramsey.MN.US)

IK\_DDPwGrid Standard

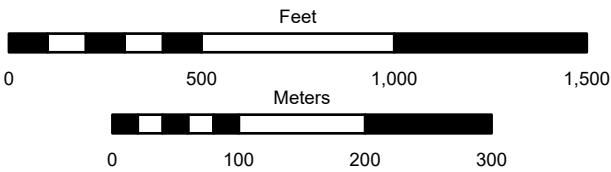
Date: 1/6/2025





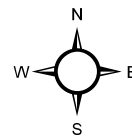
1000-m GRID, US NATIONAL GRID  
 NORTH AMERICAN DATUM 1983  
 UTM Zone 15  
 GRID ZONE DESIGNATION 15T  
 100,000-m SQUARE IDENTIFICATION: VK

U.S. National Grid
100,000-m Square ID
<b>VK</b>
Grid Zone Designator
<b>15T</b>



The information on this map is a compilation of Ramsey County Records. THE COUNTY DOES NOT WARRANT OR GUARANTEE THE ACCURACY OF THIS DATA. The County disclaims any liability for any injuries, time delays, or expenses you may suffer if you rely in any manner on the accuracy of this data.

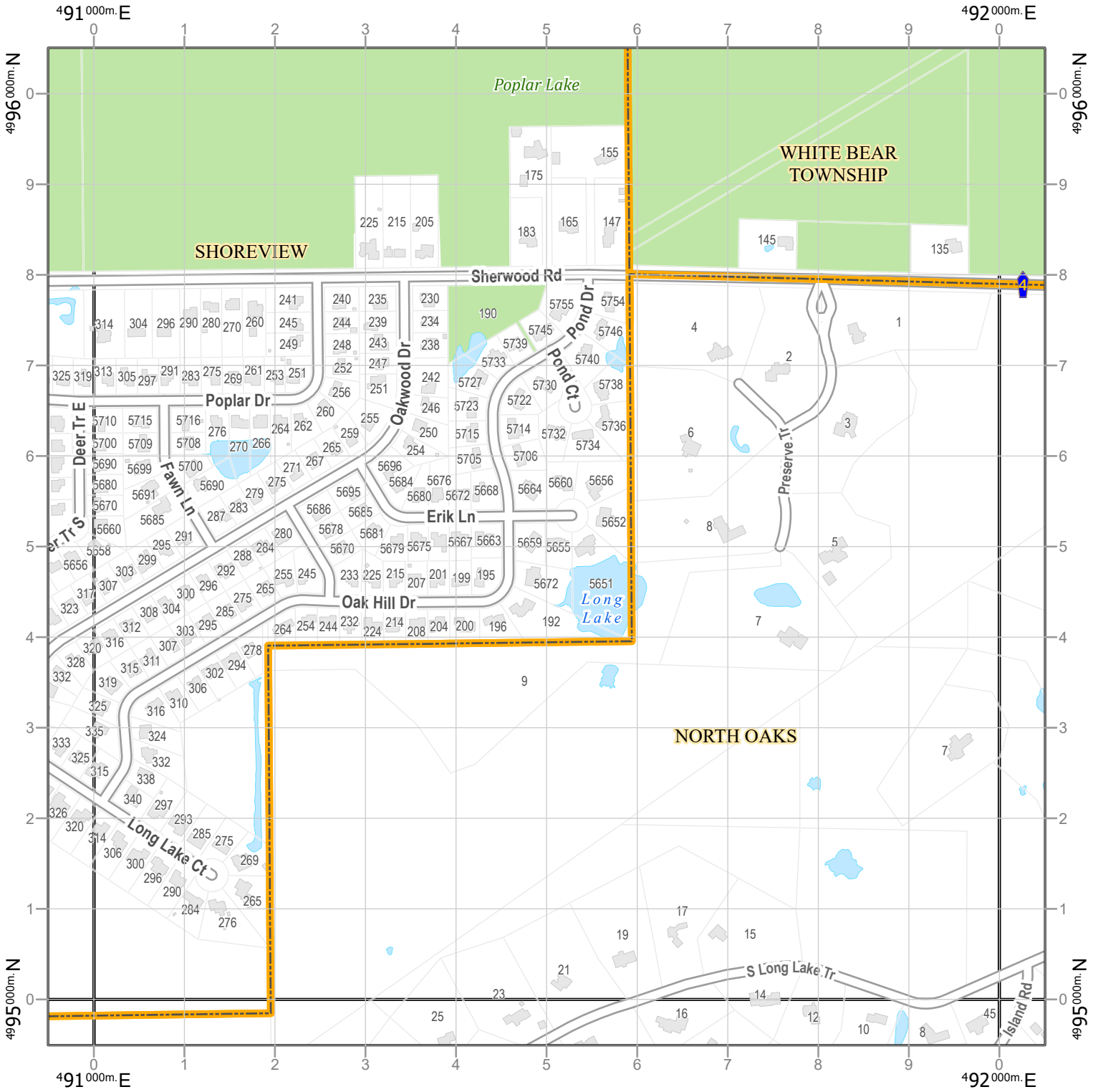
8996	9096	9196
8995	9095	9195
8994	9094	9194



**9095**

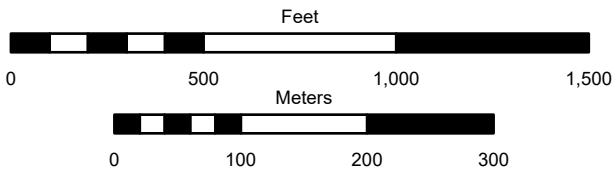
Prepared by  
 Ramsey County Enterprise GIS  
 RCGISMetaData@Co.Ramsey.MN.US

This map was created using the FGDC Standard for the U.S. National Grid  
 FGDC-STD-011-2001  
 For additional information  
 see <http://www.fgdc.gov/usng>



1000-m GRID, US NATIONAL GRID  
 NORTH AMERICAN DATUM 1983  
 UTM Zone 15  
 GRID ZONE DESIGNATION 15T  
 100,000-m SQUARE IDENTIFICATION: VK

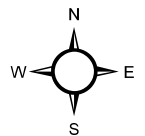
U.S. National Grid
100,000-m Square ID
<b>VK</b>
Grid Zone Designator
<b>15T</b>



The information on this map is a compilation of Ramsey County Records. THE COUNTY DOES NOT WARRANT OR GUARANTEE THE ACCURACY OF THIS DATA. The County disclaims any liability for any injuries, time delays, or expenses you may suffer if you rely in any manner on the accuracy of this data.

This map was created using the FGDC Standard for the U.S. National Grid  
 FGDC-STD-011-2001  
 For additional information  
 see <http://www.fgdc.gov/usng>

9096	9196	9296
9095	9195	9295
9094	9194	9294



**9195**

Prepared by  
 Ramsey County Enterprise GIS  
 RCGISMetaData@Co.Ramsey.MN.US

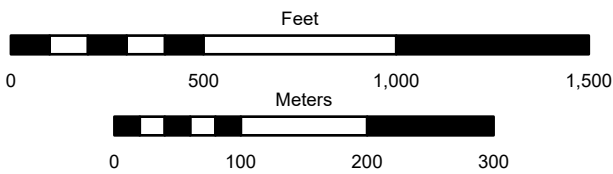
IK\_DDPwGrid Standard

Date: 1/6/2025



1000-m GRID, US NATIONAL GRID  
 NORTH AMERICAN DATUM 1983  
 UTM Zone 15  
 GRID ZONE DESIGNATION 15T  
 100,000-m SQUARE IDENTIFICATION: VK

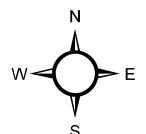
U.S. National Grid
100,000-m Square ID
<b>VK</b>
Grid Zone Designator
<b>15T</b>



The information on this map is a compilation of Ramsey County Records. THE COUNTY DOES NOT WARRANT OR GUARANTEE THE ACCURACY OF THIS DATA. The County disclaims any liability for any injuries, time delays, or expenses you may suffer if you rely in any manner on the accuracy of this data.

This map was created using the FGDC Standard for the U.S. National Grid  
 FGDC-STD-011-2001  
 For additional information  
 see <http://www.fgdc.gov/usng>

9096	9196	9296
9095	9195	9295
9094	9194	9294



**9195**

Prepared by  
 Ramsey County Enterprise GIS  
 RCGISMetaData@Co.Ramsey.MN.US

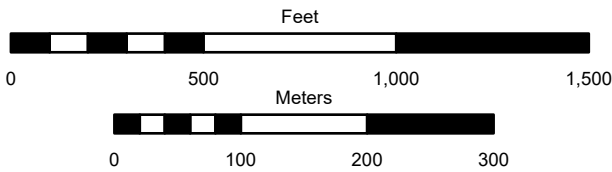
IK\_DDPwGrid Aerial

Date: 1/6/2025



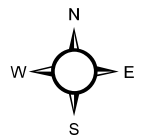
1000-m GRID, US NATIONAL GRID  
 NORTH AMERICAN DATUM 1983  
 UTM Zone 15  
 GRID ZONE DESIGNATION 15T  
 100,000-m SQUARE IDENTIFICATION: VK

U.S. National Grid
100,000-m Square ID
<b>VK</b>
Grid Zone Designator
<b>15T</b>



The information on this map is a compilation of Ramsey County Records. THE COUNTY DOES NOT WARRANT OR GUARANTEE THE ACCURACY OF THIS DATA. The County disclaims any liability for any injuries, time delays, or expenses you may suffer if you rely in any manner on the accuracy of this data.

9196	9296	9396
9195	9295	9395
9194	9294	9394



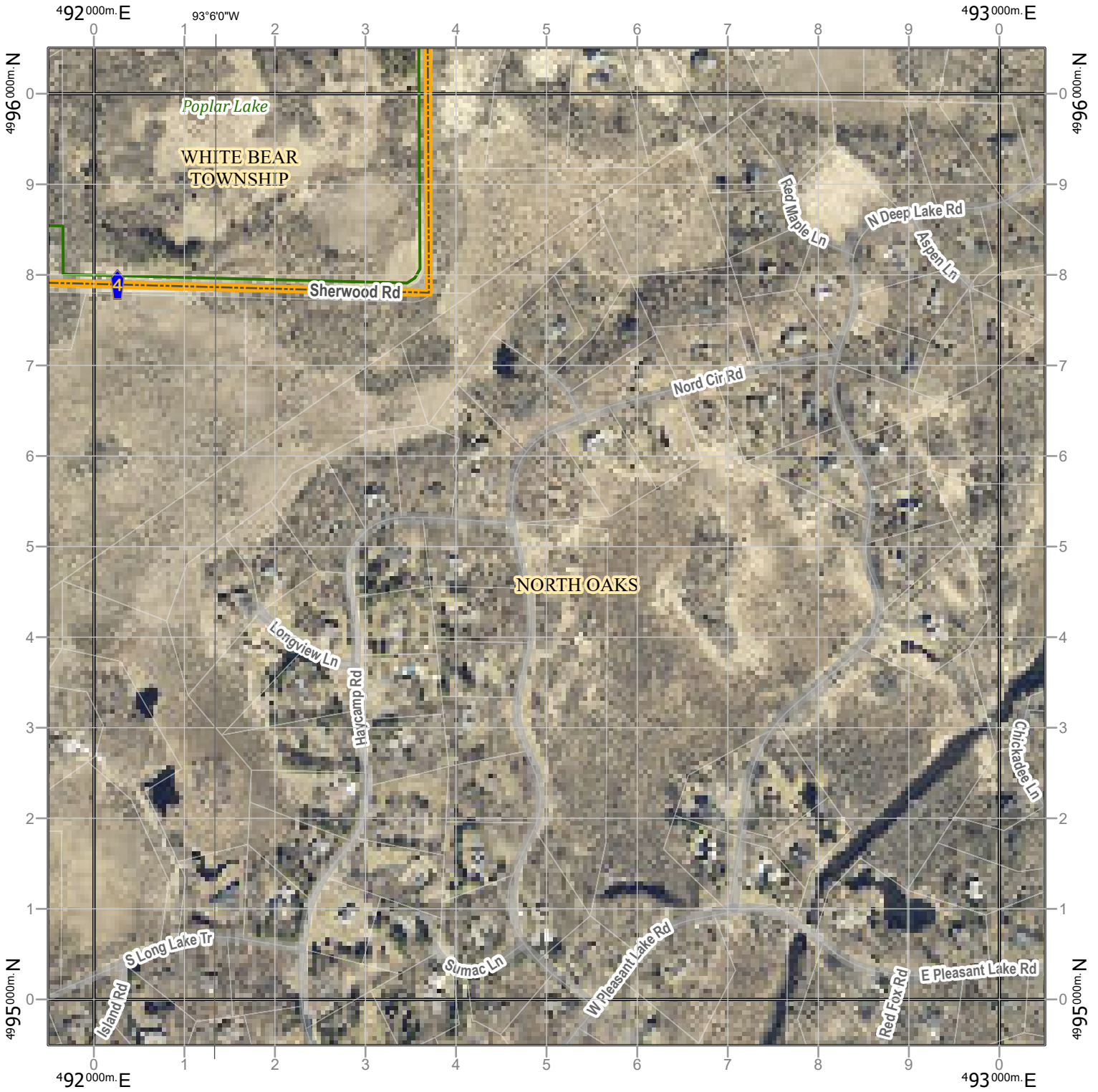
**9295**

Prepared by  
 Ramsey County Enterprise GIS  
 RCGISMetaData@Co.Ramsey.MN.US

This map was created using the FGDC Standard for the U.S. National Grid  
 FGDC-STD-011-2001  
 For additional information  
 see <http://www.fgdc.gov/usng>

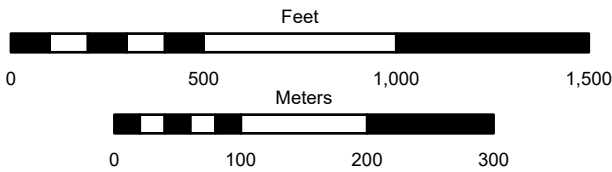
IK\_DDPwGrid Standard

Date: 1/6/2025




1000-m GRID, US NATIONAL GRID  
 NORTH AMERICAN DATUM 1983  
 UTM Zone 15  
 GRID ZONE DESIGNATION 15T  
 100,000-m SQUARE IDENTIFICATION: VK

U.S. National Grid
100,000-m Square ID
<b>VK</b>
Grid Zone Designator
<b>15T</b>



The information on this map is a compilation of Ramsey County Records. THE COUNTY DOES NOT WARRANT OR GUARANTEE THE ACCURACY OF THIS DATA. The County disclaims any liability for any injuries, time delays, or expenses you may suffer if you rely in any manner on the accuracy of this data.

9196	9296	9396
9195	9295	9395
9194	9294	9394



**9295**

Prepared by  
 Ramsey County Enterprise GIS  
 RCGISMetaData@Co.Ramsey.MN.US

This map was created using the FGDC Standard for the U.S. National Grid  
 FGDC-STD-011-2001  
 For additional information  
 see <http://www.fgdc.gov/usng>

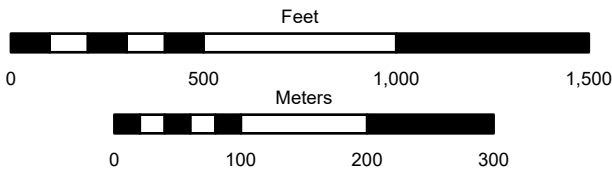
IK\_DDPwGrid Aerial

Date: 1/6/2025




1000-m GRID, US NATIONAL GRID  
 NORTH AMERICAN DATUM 1983  
 UTM Zone 15  
 GRID ZONE DESIGNATION 15T  
 100,000-m SQUARE IDENTIFICATION: VK

U.S. National Grid
100,000-m Square ID
<b>VK</b>
Grid Zone Designator
<b>15T</b>



The information on this map is a compilation of Ramsey County Records. THE COUNTY DOES NOT WARRANT OR GUARANTEE THE ACCURACY OF THIS DATA. The County disclaims any liability for any injuries, time delays, or expenses you may suffer if you rely in any manner on the accuracy of this data.

9296	9396	9496
9295	9395	9495
9294	9394	9494



**9395**

Prepared by  
 Ramsey County Enterprise GIS  
 RCGISMetaData@Co.Ramsey.MN.US

This map was created using the FGDC Standard for the U.S. National Grid  
 FGDC-STD-011-2001  
 For additional information  
 see <http://www.fgdc.gov/usng>

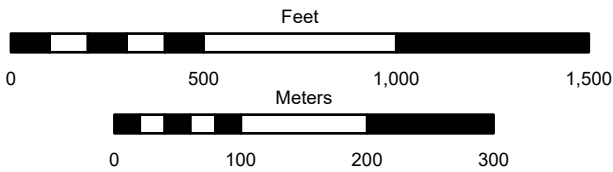
IK\_DDPwGrid Standard

Date: 1/6/2025




1000-m GRID, US NATIONAL GRID  
 NORTH AMERICAN DATUM 1983  
 UTM Zone 15  
 GRID ZONE DESIGNATION 15T  
 100,000-m SQUARE IDENTIFICATION: VK

U.S. National Grid
100,000-m Square ID
<b>VK</b>
Grid Zone Designator
<b>15T</b>



The information on this map is a compilation of Ramsey County Records. THE COUNTY DOES NOT WARRANT OR GUARANTEE THE ACCURACY OF THIS DATA. The County disclaims any liability for any injuries, time delays, or expenses you may suffer if you rely in any manner on the accuracy of this data.

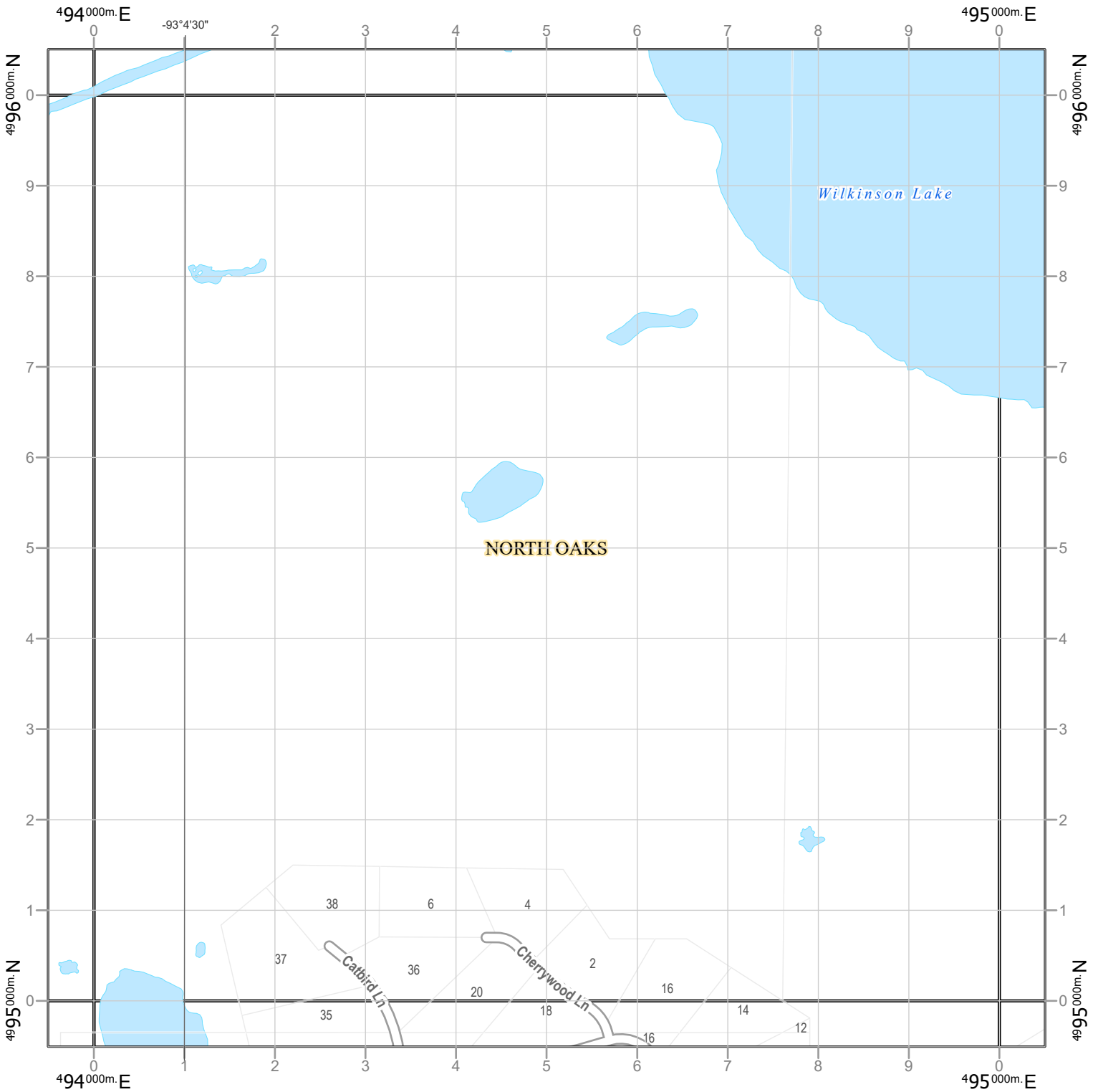
9296	9396	9496
9295	9395	9495
9294	9394	9494



**9395**

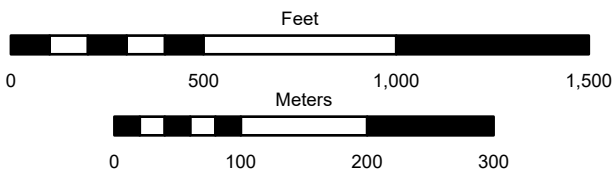
Prepared by  
 Ramsey County Enterprise GIS  
 RCGISMetaData@Co.Ramsey.MN.US

This map was created using the FGDC Standard for the U.S. National Grid  
 FGDC-STD-011-2001  
 For additional information  
 see <http://www.fgdc.gov/usng>



1000-m GRID, US NATIONAL GRID  
 NORTH AMERICAN DATUM 1983  
 UTM Zone 15  
 GRID ZONE DESIGNATION 15T  
 100,000-m SQUARE IDENTIFICATION: VK

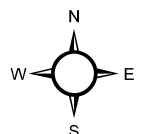
U.S. National Grid
100,000-m Square ID
<b>VK</b>
Grid Zone Designator
<b>15T</b>



The information on this map is a compilation of Ramsey County Records. THE COUNTY DOES NOT WARRANT OR GUARANTEE THE ACCURACY OF THIS DATA. The County disclaims any liability for any injuries, time delays, or expenses you may suffer if you rely in any manner on the accuracy of this data.

This map was created using the FGDC Standard for the U.S. National Grid  
 FGDC-STD-011-2001  
 For additional information  
 see <http://www.fgdc.gov/usng>

9396	9496	9596
9395	9495	9595
9394	9494	9594



**9495**

Prepared by  
 Ramsey County Enterprise GIS  
[RCGISMetaData@Co.Ramsey.MN.US](mailto:RCGISMetaData@Co.Ramsey.MN.US)

IK\_DDPwGrid Standard

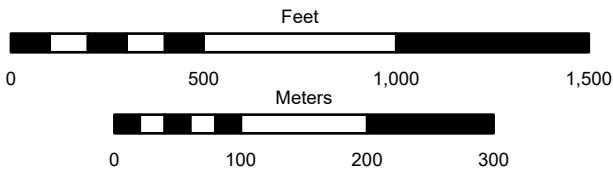
Date: 1/6/2025





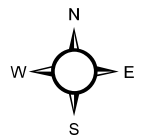
1000-m GRID, US NATIONAL GRID  
 NORTH AMERICAN DATUM 1983  
 UTM Zone 15  
 GRID ZONE DESIGNATION 15T  
 100,000-m SQUARE IDENTIFICATION: VK

U.S. National Grid
100,000-m Square ID
<b>VK</b>
Grid Zone Designator
<b>15T</b>



The information on this map is a compilation of Ramsey County Records. THE COUNTY DOES NOT WARRANT OR GUARANTEE THE ACCURACY OF THIS DATA. The County disclaims any liability for any injuries, time delays, or expenses you may suffer if you rely in any manner on the accuracy of this data.

9396	9496	9596
9395	9495	9595
9394	9494	9594



**9495**

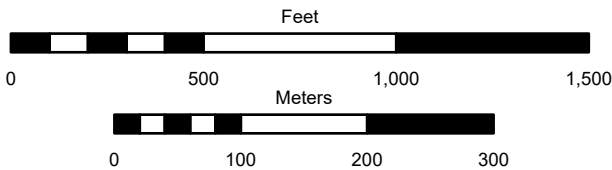
Prepared by  
 Ramsey County Enterprise GIS  
 RCGISMetaData@Co.Ramsey.MN.US

This map was created using the FGDC Standard for the U.S. National Grid  
 FGDC-STD-011-2001  
 For additional information  
 see <http://www.fgdc.gov/usng>



1000-m GRID, US NATIONAL GRID  
 NORTH AMERICAN DATUM 1983  
 UTM Zone 15  
 GRID ZONE DESIGNATION 15T  
 100,000-m SQUARE IDENTIFICATION: VK

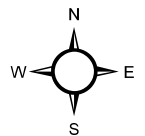
U.S. National Grid
100,000-m Square ID
<b>VK</b>
Grid Zone Designator
<b>15T</b>



The information on this map is a compilation of Ramsey County Records. THE COUNTY DOES NOT WARRANT OR GUARANTEE THE ACCURACY OF THIS DATA. The County disclaims any liability for any injuries, time delays, or expenses you may suffer if you rely in any manner on the accuracy of this data.

This map was created using the FGDC Standard for the U.S. National Grid  
 FGDC-STD-011-2001  
 For additional information  
 see <http://www.fgdc.gov/usng>

9496	9596	9696
9495	9595	9695
9494	9594	9694




**9595**

Prepared by  
 Ramsey County Enterprise GIS  
[RCGISMetaData@Co.Ramsey.MN.US](mailto:RCGISMetaData@Co.Ramsey.MN.US)

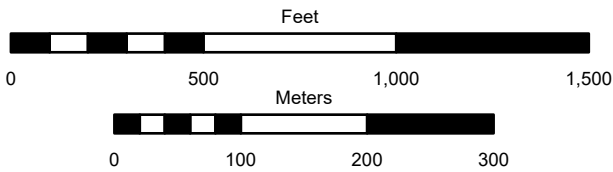
IK\_DDPwGrid Standard

Date: 1/6/2025




1000-m GRID, US NATIONAL GRID  
 NORTH AMERICAN DATUM 1983  
 UTM Zone 15  
 GRID ZONE DESIGNATION 15T  
 100,000-m SQUARE IDENTIFICATION: VK

U.S. National Grid
100,000-m Square ID
<b>VK</b>
Grid Zone Designator
<b>15T</b>



The information on this map is a compilation of Ramsey County Records. THE COUNTY DOES NOT WARRANT OR GUARANTEE THE ACCURACY OF THIS DATA. The County disclaims any liability for any injuries, time delays, or expenses you may suffer if you rely in any manner on the accuracy of this data.

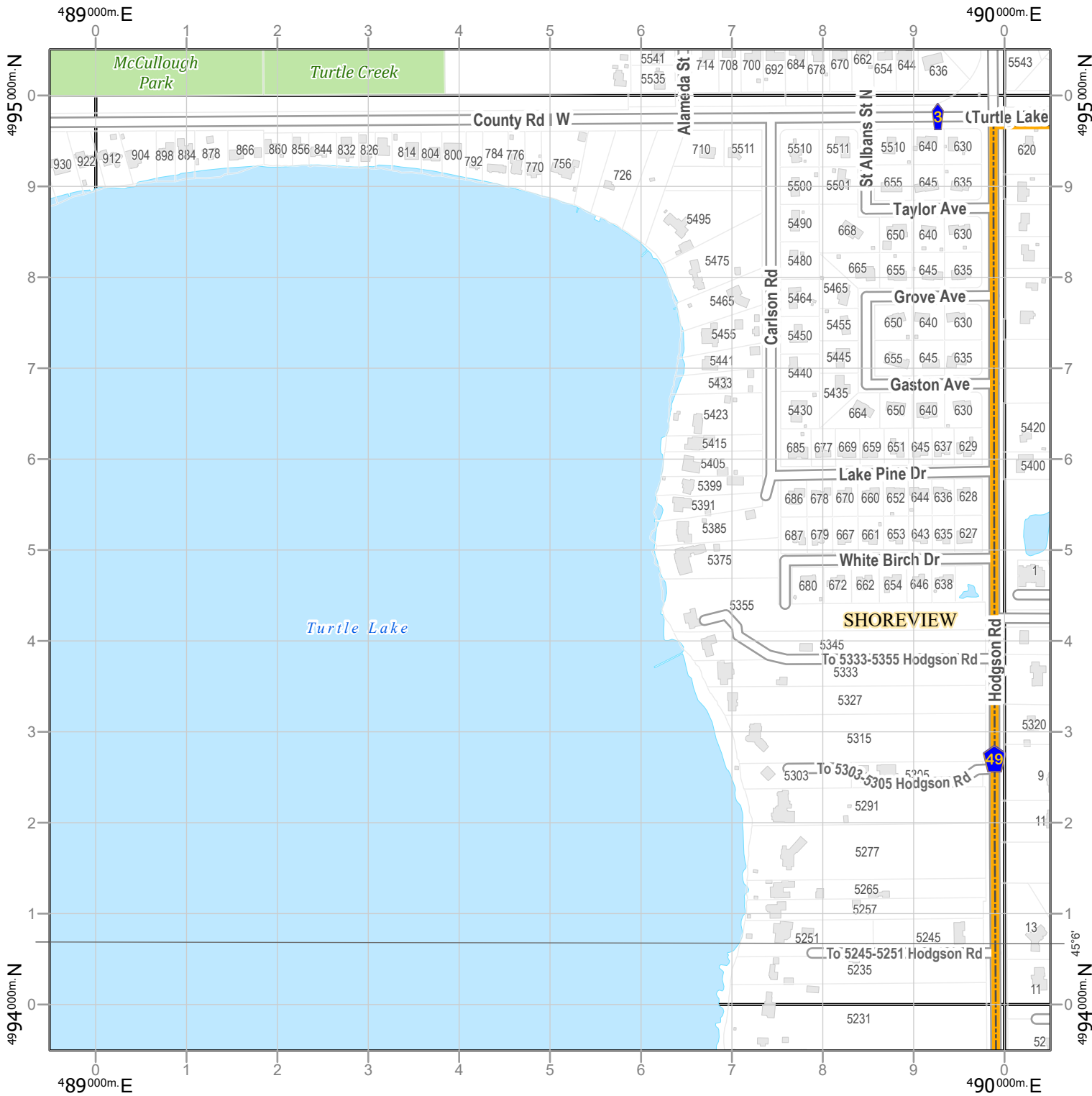
9496	9596	9696
9495	9595	9695
9494	9594	9694



**9595**

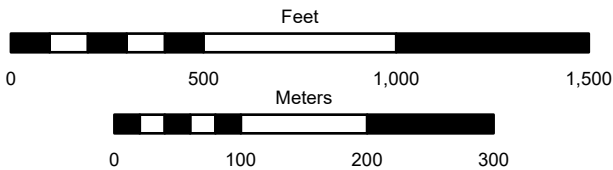
Prepared by  
 Ramsey County Enterprise GIS  
 RCGISMetaData@Co.Ramsey.MN.US

This map was created using the FGDC Standard for the U.S. National Grid  
 FGDC-STD-011-2001  
 For additional information  
 see <http://www.fgdc.gov/usng>



1000-m GRID, US NATIONAL GRID  
 NORTH AMERICAN DATUM 1983  
 UTM Zone 15  
 GRID ZONE DESIGNATION 15T  
 100,000-m SQUARE IDENTIFICATION: VK

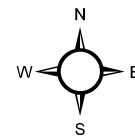
U.S. National Grid
100,000-m Square ID
<b>VK</b>
Grid Zone Designator
<b>15T</b>



The information on this map is a compilation of Ramsey County Records. THE COUNTY DOES NOT WARRANT OR GUARANTEE THE ACCURACY OF THIS DATA. The County disclaims any liability for any injuries, time delays, or expenses you may suffer if you rely in any manner on the accuracy of this data.

This map was created using the FGDC Standard for the U.S. National Grid  
 FGDC-STD-011-2001  
 For additional information  
 see <http://www.fgdc.gov/usng>

8895	8995	9095
8894	8994	9094
8893	8993	9093




**8994**

Prepared by  
 Ramsey County Enterprise GIS  
[RCGISMetaData@Co.Ramsey.MN.US](mailto:RCGISMetaData@Co.Ramsey.MN.US)

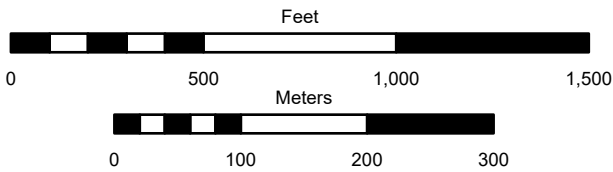
IK\_DDPwGrid Standard

Date: 1/6/2025



1000-m GRID, US NATIONAL GRID  
 NORTH AMERICAN DATUM 1983  
 UTM Zone 15  
 GRID ZONE DESIGNATION 15T  
 100,000-m SQUARE IDENTIFICATION: VK

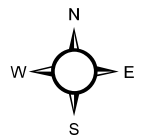
U.S. National Grid
100,000-m Square ID
<b>VK</b>
Grid Zone Designator
<b>15T</b>



The information on this map is a compilation of Ramsey County Records. THE COUNTY DOES NOT WARRANT OR GUARANTEE THE ACCURACY OF THIS DATA. The County disclaims any liability for any injuries, time delays, or expenses you may suffer if you rely in any manner on the accuracy of this data.

This map was created using the FGDC Standard for the U.S. National Grid  
 FGDC-STD-011-2001  
 For additional information  
 see <http://www.fgdc.gov/usng>

8895	8995	9095
8894	8994	9094
8893	8993	9093

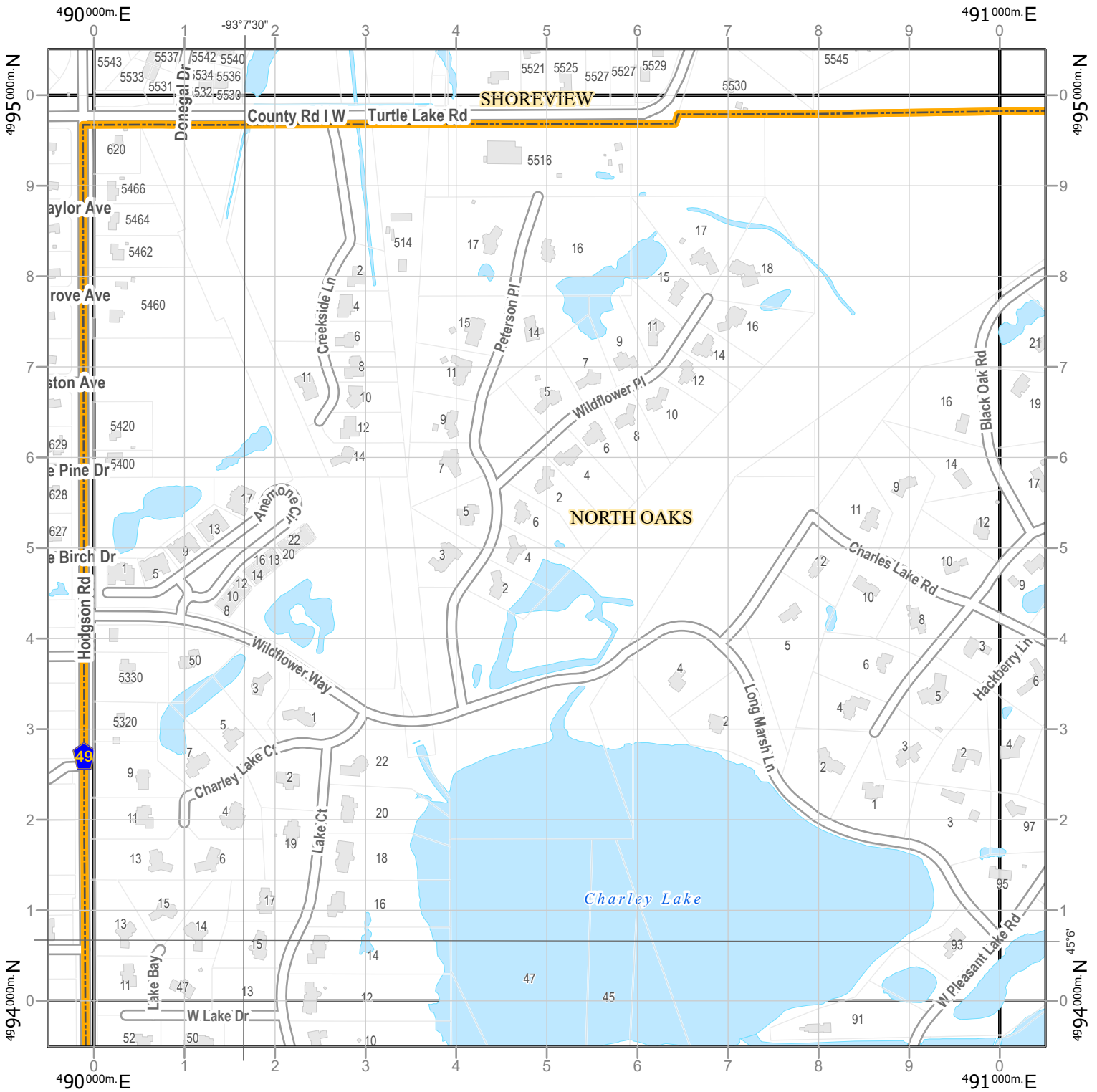


**8994**

Prepared by  
 Ramsey County Enterprise GIS  
[RCGISMetaData@Co.Ramsey.MN.US](mailto:RCGISMetaData@Co.Ramsey.MN.US)

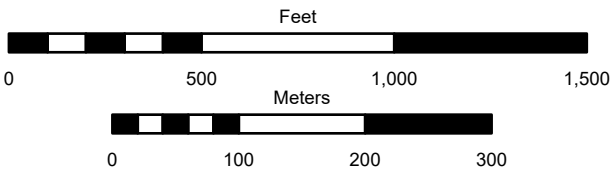
IK\_DDPwGrid Aerial

Date: 1/6/2025



1000-m GRID, US NATIONAL GRID  
 NORTH AMERICAN DATUM 1983  
 UTM Zone 15  
 GRID ZONE DESIGNATION 15T  
 100,000-m SQUARE IDENTIFICATION: VK

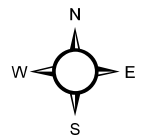
U.S. National Grid
100,000-m Square ID
<b>VK</b>
Grid Zone Designator
<b>15T</b>



The information on this map is a compilation of Ramsey County Records. THE COUNTY DOES NOT WARRANT OR GUARANTEE THE ACCURACY OF THIS DATA. The County disclaims any liability for any injuries, time delays, or expenses you may suffer if you rely in any manner on the accuracy of this data.

This map was created using the FGDC Standard for the U.S. National Grid  
 FGDC-STD-011-2001  
 For additional information  
 see <http://www.fgdc.gov/usng>

8995	9095	9195
8994	9094	9194
8993	9093	9193



**9094**

Prepared by  
 Ramsey County Enterprise GIS  
 RCGISMetaData@Co.Ramsey.MN.US

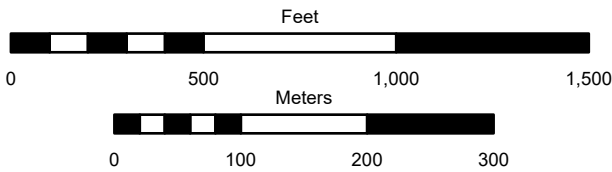
IK\_DDPwGrid Standard

Date: 1/6/2025



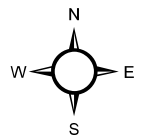
1000-m GRID, US NATIONAL GRID  
 NORTH AMERICAN DATUM 1983  
 UTM Zone 15  
 GRID ZONE DESIGNATION 15T  
 100,000-m SQUARE IDENTIFICATION: VK

U.S. National Grid
100,000-m Square ID
<b>VK</b>
Grid Zone Designator
<b>15T</b>



The information on this map is a compilation of Ramsey County Records. THE COUNTY DOES NOT WARRANT OR GUARANTEE THE ACCURACY OF THIS DATA. The County disclaims any liability for any injuries, time delays, or expenses you may suffer if you rely in any manner on the accuracy of this data.

8995	9095	9195
8994	9094	9194
8993	9093	9193



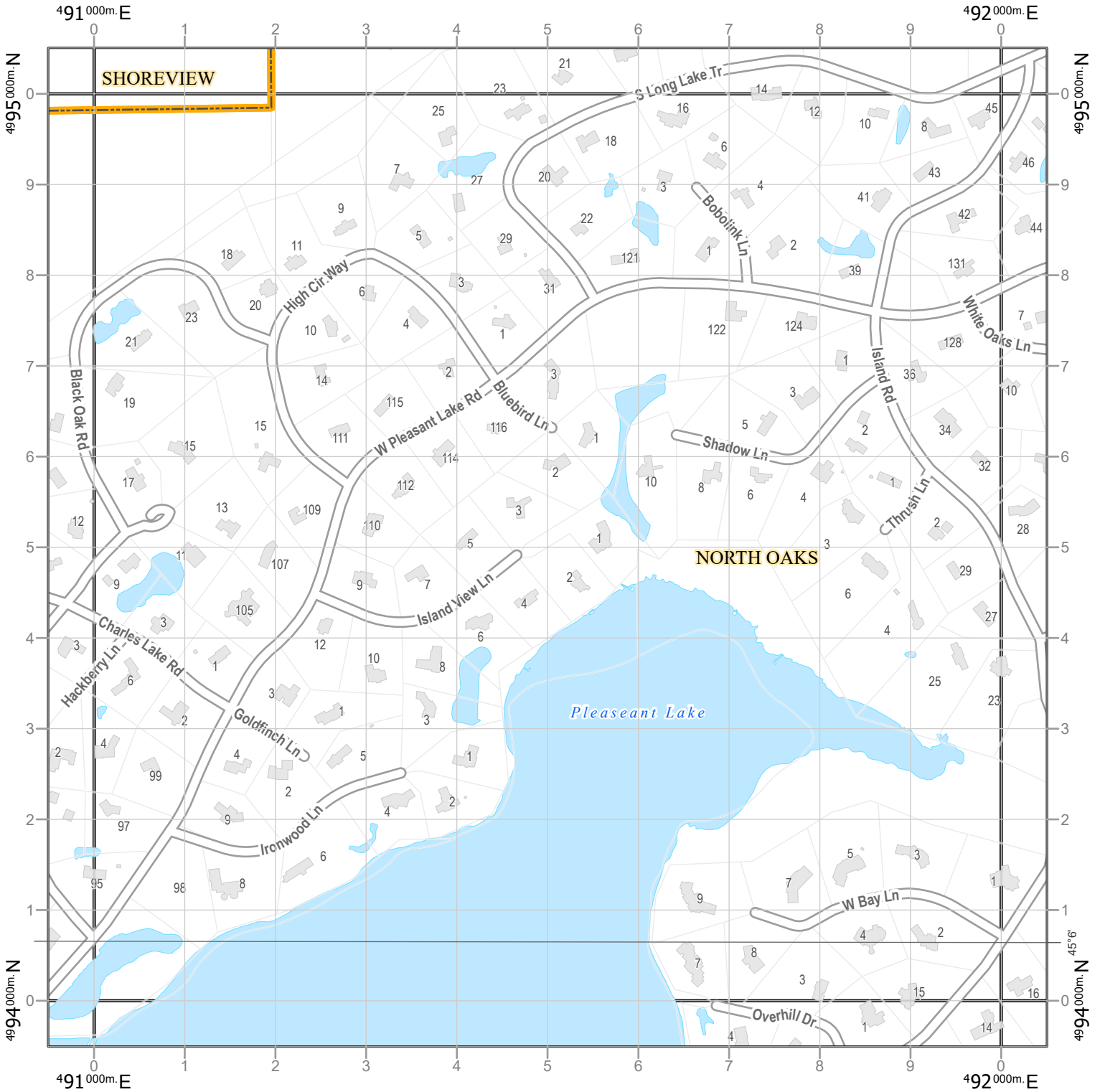
**9094**

Prepared by  
 Ramsey County Enterprise GIS  
 RCGISMetaData@Co.Ramsey.MN.US

This map was created using the FGDC Standard for the U.S. National Grid  
 FGDC-STD-011-2001  
 For additional information  
 see <http://www.fgdc.gov/usng>

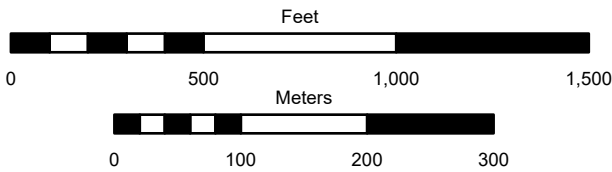
IK\_DDPwGrid Aerial

Date: 1/6/2025




1000-m GRID, US NATIONAL GRID  
 NORTH AMERICAN DATUM 1983  
 UTM Zone 15  
 GRID ZONE DESIGNATION 15T  
 100,000-m SQUARE IDENTIFICATION: VK

U.S. National Grid
100,000-m Square ID
<b>VK</b>
Grid Zone Designator
<b>15T</b>



The information on this map is a compilation of Ramsey County Records. THE COUNTY DOES NOT WARRANT OR GUARANTEE THE ACCURACY OF THIS DATA. The County disclaims any liability for any injuries, time delays, or expenses you may suffer if you rely in any manner on the accuracy of this data.

9095	9195	9295
9094	<b>9194</b>	9294
9093	9193	9293



**9194**

Prepared by  
 Ramsey County Enterprise GIS  
 RCGISMetaData@Co.Ramsey.MN.US

This map was created using the FGDC Standard for the U.S. National Grid  
 FGDC-STD-011-2001  
 For additional information  
 see <http://www.fgdc.gov/usng>

IK\_DDPwGrid Standard

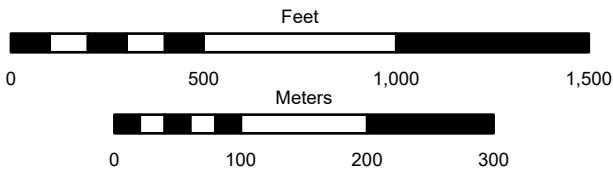
Date: 1/6/2025





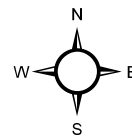
1000-m GRID, US NATIONAL GRID  
 NORTH AMERICAN DATUM 1983  
 UTM Zone 15  
 GRID ZONE DESIGNATION 15T  
 100,000-m SQUARE IDENTIFICATION: VK

U.S. National Grid
100,000-m Square ID
<b>VK</b>
Grid Zone Designator
<b>15T</b>



The information on this map is a compilation of Ramsey County Records. THE COUNTY DOES NOT WARRANT OR GUARANTEE THE ACCURACY OF THIS DATA. The County disclaims any liability for any injuries, time delays, or expenses you may suffer if you rely in any manner on the accuracy of this data.

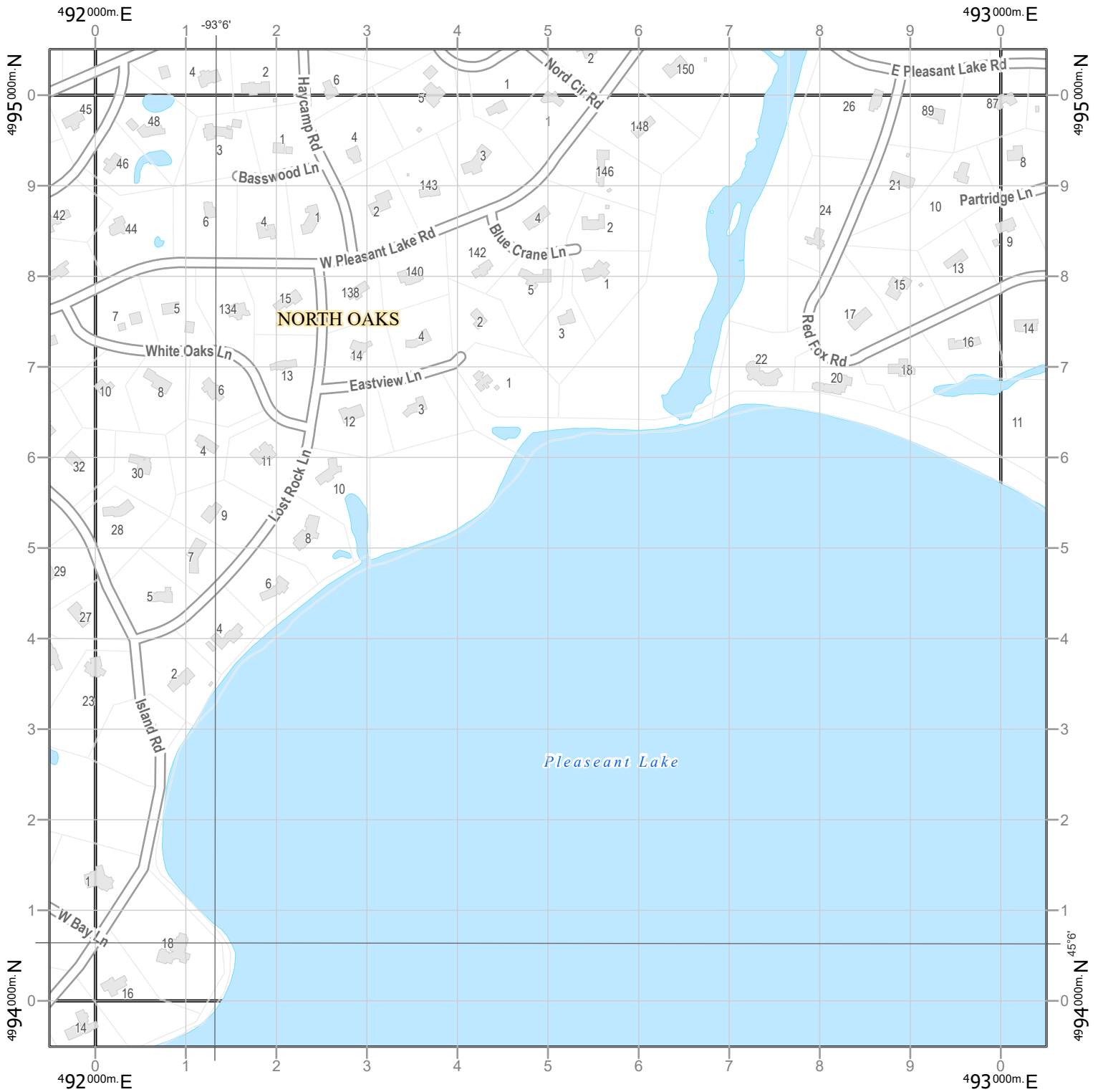
9095	9195	9295
9094	<b>9194</b>	9294
9093	9193	9293



**9194**

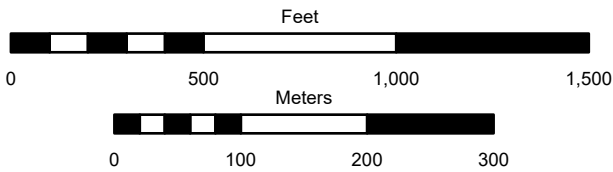
Prepared by  
 Ramsey County Enterprise GIS  
 RCGISMetaData@Co.Ramsey.MN.US

This map was created using the FGDC Standard for the U.S. National Grid  
 FGDC-STD-011-2001  
 For additional information  
 see <http://www.fgdc.gov/usng>



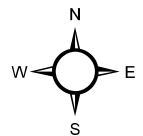
1000-m GRID, US NATIONAL GRID  
 NORTH AMERICAN DATUM 1983  
 UTM Zone 15  
 GRID ZONE DESIGNATION 15T  
 100,000-m SQUARE IDENTIFICATION: VK

U.S. National Grid
100,000-m Square ID
<b>VK</b>
Grid Zone Designator
<b>15T</b>



The information on this map is a compilation of Ramsey County Records. THE COUNTY DOES NOT WARRANT OR GUARANTEE THE ACCURACY OF THIS DATA. The County disclaims any liability for any injuries, time delays, or expenses you may suffer if you rely in any manner on the accuracy of this data.

9195	9295	9395
9194	<b>9294</b>	9394
9193	9293	9393




**9294**

Prepared by  
 Ramsey County Enterprise GIS  
 RCGISMetaData@Co.Ramsey.MN.US

This map was created using the FGDC Standard for the U.S. National Grid  
 FGDC-STD-011-2001  
 For additional information  
 see <http://www.fgdc.gov/usng>

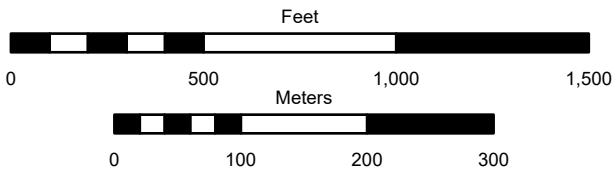
IK\_DDPwGrid Standard

Date: 1/6/2025



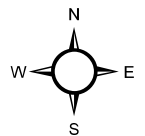
1000-m GRID, US NATIONAL GRID  
 NORTH AMERICAN DATUM 1983  
 UTM Zone 15  
 GRID ZONE DESIGNATION 15T  
 100,000-m SQUARE IDENTIFICATION: VK

U.S. National Grid
100,000-m Square ID
<b>VK</b>
Grid Zone Designator
<b>15T</b>



The information on this map is a compilation of Ramsey County Records. THE COUNTY DOES NOT WARRANT OR GUARANTEE THE ACCURACY OF THIS DATA. The County disclaims any liability for any injuries, time delays, or expenses you may suffer if you rely in any manner on the accuracy of this data.

9195	9295	9395
9194	<b>9294</b>	9394
9193	9293	9393



**9294**

Prepared by  
 Ramsey County Enterprise GIS  
 RCGISMetaData@Co.Ramsey.MN.US

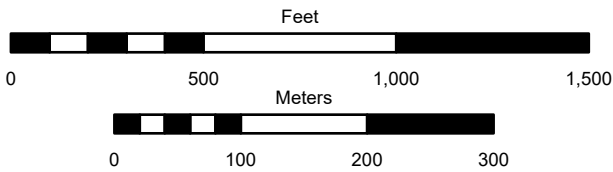
This map was created using the FGDC Standard for the U.S. National Grid  
 FGDC-STD-011-2001  
 For additional information  
 see <http://www.fgdc.gov/usng>





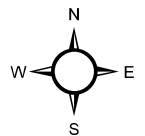
1000-m GRID, US NATIONAL GRID  
 NORTH AMERICAN DATUM 1983  
 UTM Zone 15  
 GRID ZONE DESIGNATION 15T  
 100,000-m SQUARE IDENTIFICATION: VK

U.S. National Grid
100,000-m Square ID
<b>VK</b>
Grid Zone Designator
<b>15T</b>



The information on this map is a compilation of Ramsey County Records. THE COUNTY DOES NOT WARRANT OR GUARANTEE THE ACCURACY OF THIS DATA. The County disclaims any liability for any injuries, time delays, or expenses you may suffer if you rely in any manner on the accuracy of this data.

9295	9395	9495
9294	<b>9394</b>	9494
9293	9393	9493



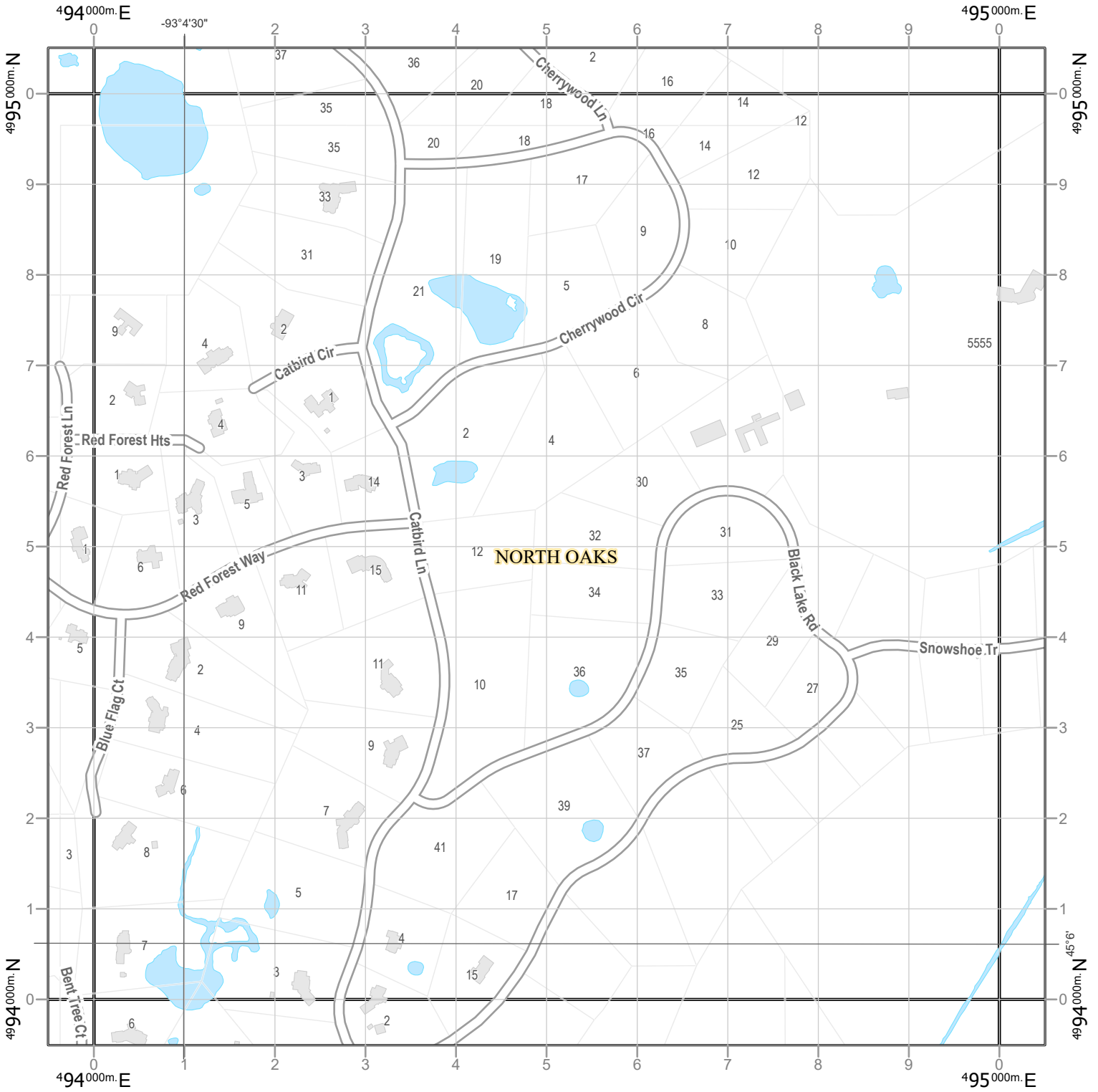
**9394**

Prepared by  
 Ramsey County Enterprise GIS  
 RCGISMetaData@Co.Ramsey.MN.US

This map was created using the FGDC Standard for the U.S. National Grid  
 FGDC-STD-011-2001  
 For additional information  
 see <http://www.fgdc.gov/usng>

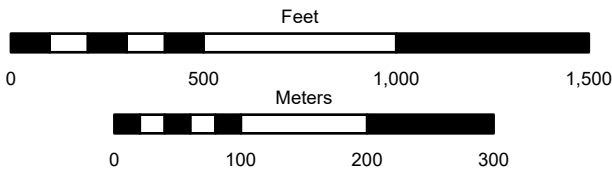
IK\_DDPwGrid Aerial

Date: 1/6/2025




1000-m GRID, US NATIONAL GRID  
 NORTH AMERICAN DATUM 1983  
 UTM Zone 15  
 GRID ZONE DESIGNATION 15T  
 100,000-m SQUARE IDENTIFICATION: VK

U.S. National Grid
100,000-m Square ID
<b>VK</b>
Grid Zone Designator
<b>15T</b>



The information on this map is a compilation of Ramsey County Records. THE COUNTY DOES NOT WARRANT OR GUARANTEE THE ACCURACY OF THIS DATA. The County disclaims any liability for any injuries, time delays, or expenses you may suffer if you rely in any manner on the accuracy of this data.

9395	9495	9595
9394	9494	9594
9393	9493	9593



**9494**

Prepared by  
 Ramsey County Enterprise GIS  
 RCGISMetaData@Co.Ramsey.MN.US

This map was created using the FGDC Standard for the U.S. National Grid  
 FGDC-STD-011-2001  
 For additional information  
 see <http://www.fgdc.gov/usng>

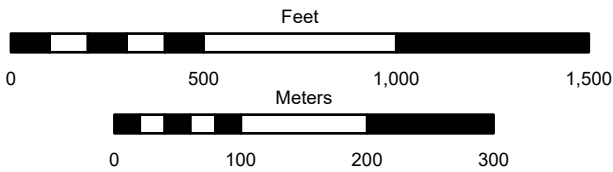
IK\_DDPwGrid Standard

Date: 1/6/2025



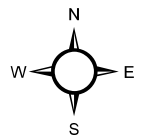
1000-m GRID, US NATIONAL GRID  
 NORTH AMERICAN DATUM 1983  
 UTM Zone 15  
 GRID ZONE DESIGNATION 15T  
 100,000-m SQUARE IDENTIFICATION: VK

U.S. National Grid
100,000-m Square ID
<b>VK</b>
Grid Zone Designator
<b>15T</b>



The information on this map is a compilation of Ramsey County Records. THE COUNTY DOES NOT WARRANT OR GUARANTEE THE ACCURACY OF THIS DATA. The County disclaims any liability for any injuries, time delays, or expenses you may suffer if you rely in any manner on the accuracy of this data.

9395	9495	9595
9394	9494	9594
9393	9493	9593



**9494**

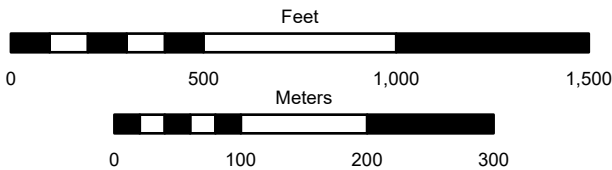
Prepared by  
 Ramsey County Enterprise GIS  
 RCGISMetaData@Co.Ramsey.MN.US

This map was created using the FGDC Standard for the U.S. National Grid  
 FGDC-STD-011-2001  
 For additional information  
 see <http://www.fgdc.gov/usng>



1000-m GRID, US NATIONAL GRID  
 NORTH AMERICAN DATUM 1983  
 UTM Zone 15  
 GRID ZONE DESIGNATION 15T  
 100,000-m SQUARE IDENTIFICATION: VK

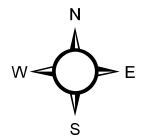
U.S. National Grid
100,000-m Square ID
<b>VK</b>
Grid Zone Designator
<b>15T</b>



The information on this map is a compilation of Ramsey County Records. THE COUNTY DOES NOT WARRANT OR GUARANTEE THE ACCURACY OF THIS DATA. The County disclaims any liability for any injuries, time delays, or expenses you may suffer if you rely in any manner on the accuracy of this data.

This map was created using the FGDC Standard for the U.S. National Grid  
 FGDC-STD-011-2001  
 For additional information  
 see <http://www.fgdc.gov/usng>

9495	9595	9695
9494	<b>9594</b>	9694
9493	9593	9693



**9594**

Prepared by  
 Ramsey County Enterprise GIS  
[RCGISMetaData@Co.Ramsey.MN.US](mailto:RCGISMetaData@Co.Ramsey.MN.US)

IK\_DDPwGrid Standard

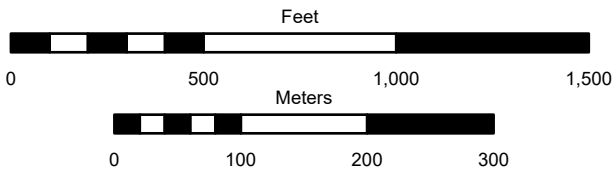
Date: 1/6/2025





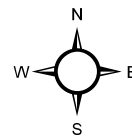
1000-m GRID, US NATIONAL GRID  
 NORTH AMERICAN DATUM 1983  
 UTM Zone 15  
 GRID ZONE DESIGNATION 15T  
 100,000-m SQUARE IDENTIFICATION: VK

U.S. National Grid
100,000-m Square ID
<b>VK</b>
Grid Zone Designator
<b>15T</b>



The information on this map is a compilation of Ramsey County Records. THE COUNTY DOES NOT WARRANT OR GUARANTEE THE ACCURACY OF THIS DATA. The County disclaims any liability for any injuries, time delays, or expenses you may suffer if you rely in any manner on the accuracy of this data.

9495	9595	9695
9494	<b>9594</b>	9694
9493	9593	9693



**9594**

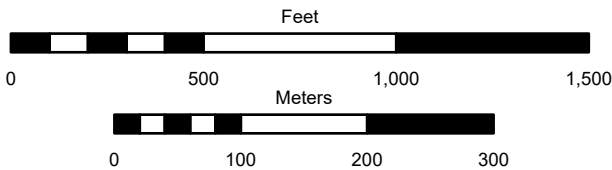
Prepared by  
 Ramsey County Enterprise GIS  
 RCGISMetaData@Co.Ramsey.MN.US

This map was created using the FGDC Standard for the U.S. National Grid  
 FGDC-STD-011-2001  
 For additional information  
 see <http://www.fgdc.gov/usng>



1000-m GRID, US NATIONAL GRID  
 NORTH AMERICAN DATUM 1983  
 UTM Zone 15  
 GRID ZONE DESIGNATION 15T  
 100,000-m SQUARE IDENTIFICATION: VK

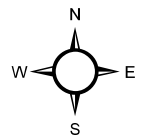
U.S. National Grid
100,000-m Square ID
<b>VK</b>
Grid Zone Designator
<b>15T</b>



The information on this map is a compilation of Ramsey County Records. THE COUNTY DOES NOT WARRANT OR GUARANTEE THE ACCURACY OF THIS DATA. The County disclaims any liability for any injuries, time delays, or expenses you may suffer if you rely in any manner on the accuracy of this data.

This map was created using the FGDC Standard for the U.S. National Grid  
 FGDC-STD-011-2001  
 For additional information  
 see <http://www.fgdc.gov/usng>

8894	8994	9094
8893	8993	9093
8892	8992	9092



**8993**

Prepared by  
 Ramsey County Enterprise GIS  
[RCGISMetaData@Co.Ramsey.MN.US](mailto:RCGISMetaData@Co.Ramsey.MN.US)

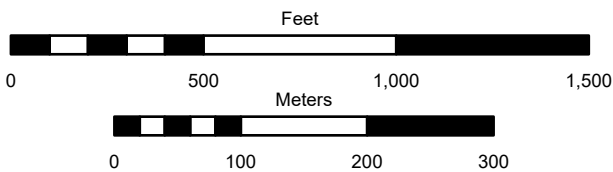
IK\_DDPwGrid Standard

Date: 1/6/2025



1000-m GRID, US NATIONAL GRID  
 NORTH AMERICAN DATUM 1983  
 UTM Zone 15  
 GRID ZONE DESIGNATION 15T  
 100,000-m SQUARE IDENTIFICATION: VK

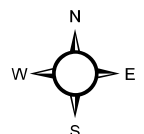
U.S. National Grid
100,000-m Square ID
<b>VK</b>
Grid Zone Designator
<b>15T</b>



The information on this map is a compilation of Ramsey County Records. THE COUNTY DOES NOT WARRANT OR GUARANTEE THE ACCURACY OF THIS DATA. The County disclaims any liability for any injuries, time delays, or expenses you may suffer if you rely in any manner on the accuracy of this data.

This map was created using the FGDC Standard for the U.S. National Grid  
 FGDC-STD-011-2001  
 For additional information  
 see <http://www.fgdc.gov/usng>

8894	8994	9094
8893	8993	9093
8892	8992	9092



**8993**

Prepared by  
 Ramsey County Enterprise GIS  
[RCGISMetaData@Co.Ramsey.MN.US](mailto:RCGISMetaData@Co.Ramsey.MN.US)

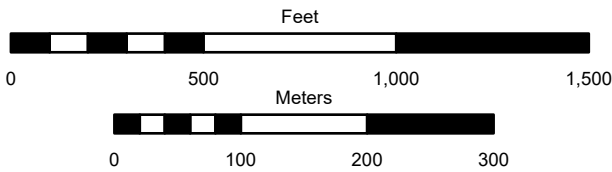
IK\_DDPwGrid Aerial

Date: 1/6/2025



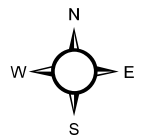
1000-m GRID, US NATIONAL GRID  
 NORTH AMERICAN DATUM 1983  
 UTM Zone 15  
 GRID ZONE DESIGNATION 15T  
 100,000-m SQUARE IDENTIFICATION: VK

U.S. National Grid
100,000-m Square ID
<b>VK</b>
Grid Zone Designator
<b>15T</b>



The information on this map is a compilation of Ramsey County Records. THE COUNTY DOES NOT WARRANT OR GUARANTEE THE ACCURACY OF THIS DATA. The County disclaims any liability for any injuries, time delays, or expenses you may suffer if you rely in any manner on the accuracy of this data.

8994	9094	9194
8993	9093	9193
8992	9092	9192



**9093**

Prepared by  
 Ramsey County Enterprise GIS  
 RCGISMetaData@Co.Ramsey.MN.US

This map was created using the FGDC Standard for the U.S. National Grid  
 FGDC-STD-011-2001  
 For additional information  
 see <http://www.fgdc.gov/usng>

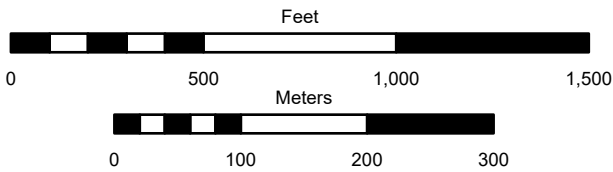
IK\_DDPwGrid Standard

Date: 1/6/2025



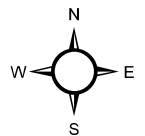
1000-m GRID, US NATIONAL GRID  
 NORTH AMERICAN DATUM 1983  
 UTM Zone 15  
 GRID ZONE DESIGNATION 15T  
 100,000-m SQUARE IDENTIFICATION: VK

U.S. National Grid
100,000-m Square ID
<b>VK</b>
Grid Zone Designator
<b>15T</b>



The information on this map is a compilation of Ramsey County Records. THE COUNTY DOES NOT WARRANT OR GUARANTEE THE ACCURACY OF THIS DATA. The County disclaims any liability for any injuries, time delays, or expenses you may suffer if you rely in any manner on the accuracy of this data.

8994	9094	9194
8993	9093	9193
8992	9092	9192



**9093**

Prepared by  
 Ramsey County Enterprise GIS  
 RCGISMetaData@Co.Ramsey.MN.US

This map was created using the FGDC Standard for the U.S. National Grid  
 FGDC-STD-011-2001  
 For additional information  
 see <http://www.fgdc.gov/usng>

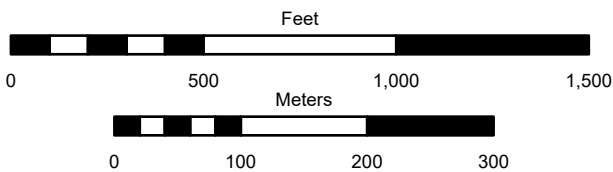
IK\_DDPwGrid Aerial

Date: 1/6/2025



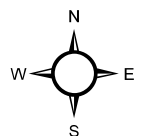
1000-m GRID, US NATIONAL GRID  
 NORTH AMERICAN DATUM 1983  
 UTM Zone 15  
 GRID ZONE DESIGNATION 15T  
 100,000-m SQUARE IDENTIFICATION: VK

U.S. National Grid
100,000-m Square ID
<b>VK</b>
Grid Zone Designator
<b>15T</b>



The information on this map is a compilation of Ramsey County Records. THE COUNTY DOES NOT WARRANT OR GUARANTEE THE ACCURACY OF THIS DATA. The County disclaims any liability for any injuries, time delays, or expenses you may suffer if you rely in any manner on the accuracy of this data.

9094	9194	9294
9093	<b>9193</b>	9293
9092	9192	9292




**9193**

Prepared by  
 Ramsey County Enterprise GIS  
 RCGISMetaData@Co.Ramsey.MN.US

This map was created using the FGDC Standard for the U.S. National Grid  
 FGDC-STD-011-2001  
 For additional information  
 see <http://www.fgdc.gov/usng>

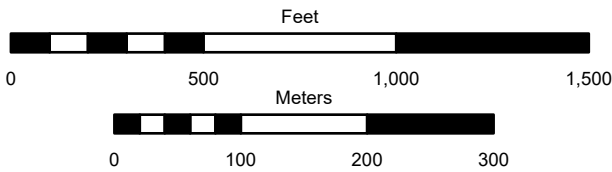
IK\_DDPwGrid Standard

Date: 1/6/2025




1000-m GRID, US NATIONAL GRID  
 NORTH AMERICAN DATUM 1983  
 UTM Zone 15  
 GRID ZONE DESIGNATION 15T  
 100,000-m SQUARE IDENTIFICATION: VK

U.S. National Grid
100,000-m Square ID
<b>VK</b>
Grid Zone Designator
<b>15T</b>



The information on this map is a compilation of Ramsey County Records. THE COUNTY DOES NOT WARRANT OR GUARANTEE THE ACCURACY OF THIS DATA. The County disclaims any liability for any injuries, time delays, or expenses you may suffer if you rely in any manner on the accuracy of this data.

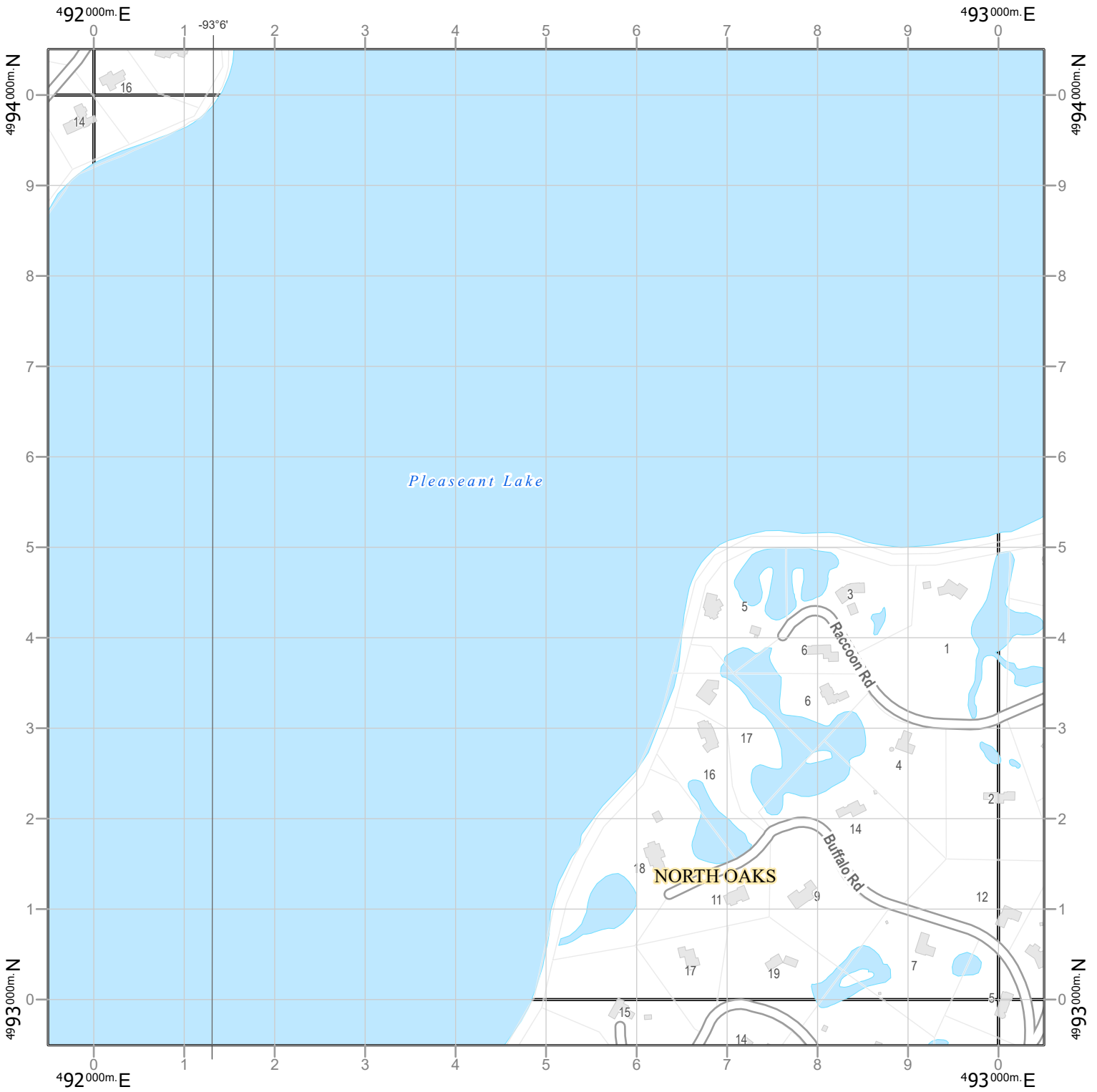
9094	9194	9294
9093	9193	9293
9092	9192	9292



**9193**

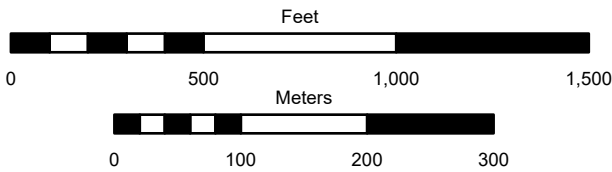
Prepared by  
 Ramsey County Enterprise GIS  
 RCGISMetaData@Co.Ramsey.MN.US

This map was created using the FGDC Standard for the U.S. National Grid  
 FGDC-STD-011-2001  
 For additional information  
 see <http://www.fgdc.gov/usng>



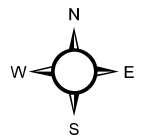
1000-m GRID, US NATIONAL GRID  
 NORTH AMERICAN DATUM 1983  
 UTM Zone 15  
 GRID ZONE DESIGNATION 15T  
 100,000-m SQUARE IDENTIFICATION: VK

U.S. National Grid
100,000-m Square ID
<b>VK</b>
Grid Zone Designator
<b>15T</b>



The information on this map is a compilation of Ramsey County Records. THE COUNTY DOES NOT WARRANT OR GUARANTEE THE ACCURACY OF THIS DATA. The County disclaims any liability for any injuries, time delays, or expenses you may suffer if you rely in any manner on the accuracy of this data.

9194	9294	9394
9193	<b>9293</b>	9393
9192	9292	9392



**9293**


Prepared by  
 Ramsey County Enterprise GIS  
 RCGISMetaData@Co.Ramsey.MN.US

This map was created using the FGDC Standard for the U.S. National Grid  
 FGDC-STD-011-2001  
 For additional information  
 see <http://www.fgdc.gov/usng>

IK\_DDPwGrid Standard

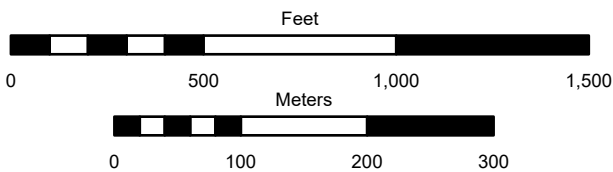
Date: 1/6/2025





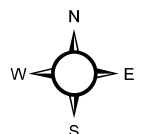
1000-m GRID, US NATIONAL GRID  
 NORTH AMERICAN DATUM 1983  
 UTM Zone 15  
 GRID ZONE DESIGNATION 15T  
 100,000-m SQUARE IDENTIFICATION: VK

U.S. National Grid
100,000-m Square ID
<b>VK</b>
Grid Zone Designator
<b>15T</b>



The information on this map is a compilation of Ramsey County Records. THE COUNTY DOES NOT WARRANT OR GUARANTEE THE ACCURACY OF THIS DATA. The County disclaims any liability for any injuries, time delays, or expenses you may suffer if you rely in any manner on the accuracy of this data.

9194	9294	9394
9193	9293	9393
9192	9292	9392



**9293**

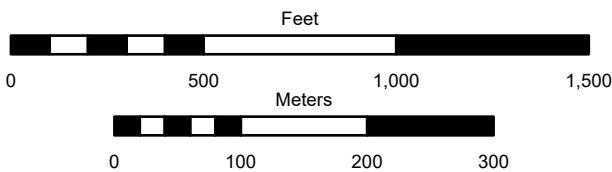
Prepared by  
 Ramsey County Enterprise GIS  
 RCGISMetaData@Co.Ramsey.MN.US

This map was created using the FGDC Standard for the U.S. National Grid  
 FGDC-STD-011-2001  
 For additional information  
 see <http://www.fgdc.gov/usng>



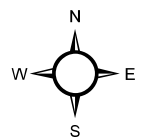
1000-m GRID, US NATIONAL GRID  
 NORTH AMERICAN DATUM 1983  
 UTM Zone 15  
 GRID ZONE DESIGNATION 15T  
 100,000-m SQUARE IDENTIFICATION: VK

U.S. National Grid
100,000-m Square ID
<b>VK</b>
Grid Zone Designator
<b>15T</b>



The information on this map is a compilation of Ramsey County Records. THE COUNTY DOES NOT WARRANT OR GUARANTEE THE ACCURACY OF THIS DATA. The County disclaims any liability for any injuries, time delays, or expenses you may suffer if you rely in any manner on the accuracy of this data.

9294	9394	9494
9293	<b>9393</b>	9493
9292	9392	9492



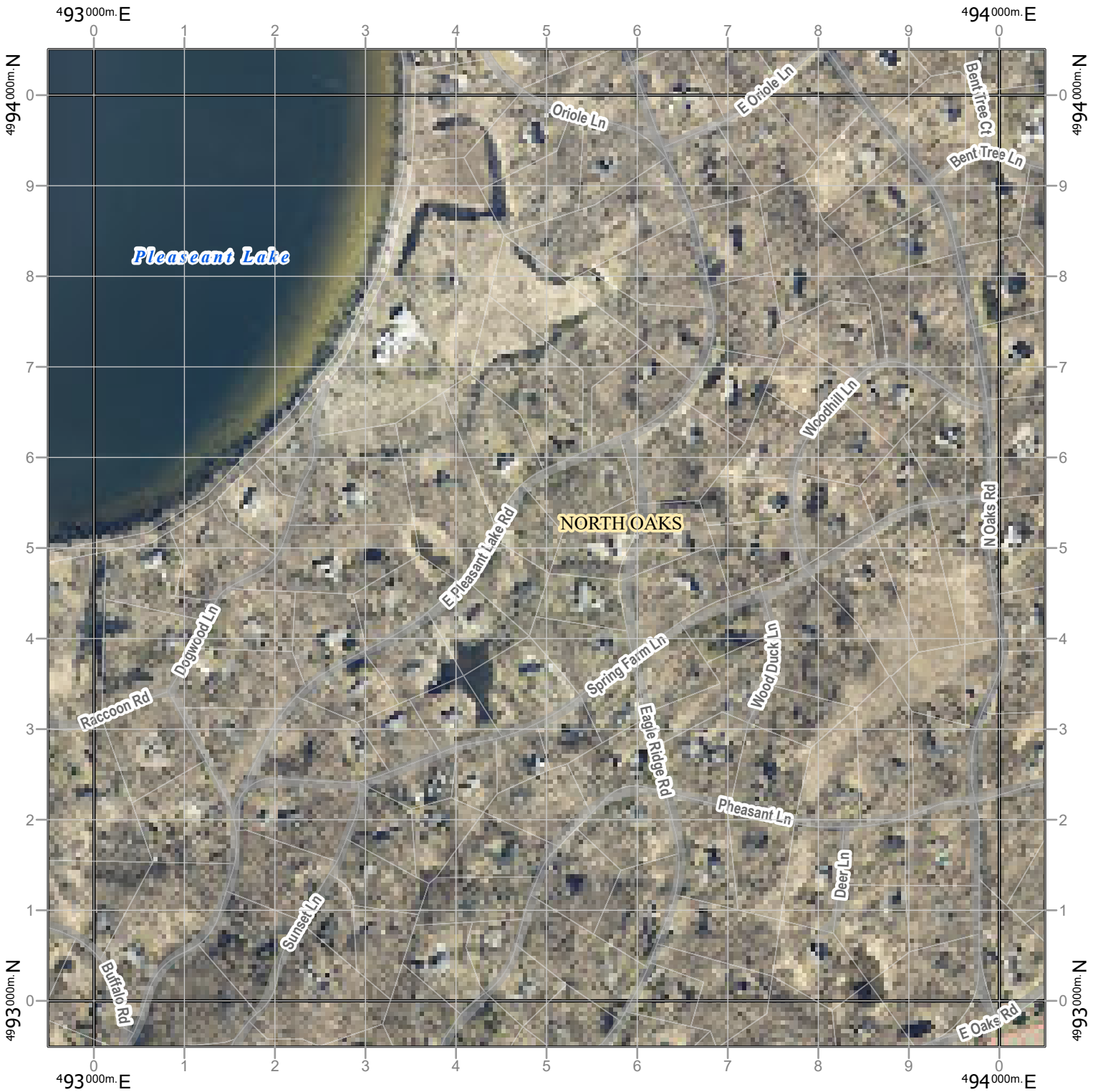
**9393**

Prepared by  
 Ramsey County Enterprise GIS  
 RCGISMetaData@Co.Ramsey.MN.US

This map was created using the FGDC Standard for the U.S. National Grid  
 FGDC-STD-011-2001  
 For additional information  
 see <http://www.fgdc.gov/usng>

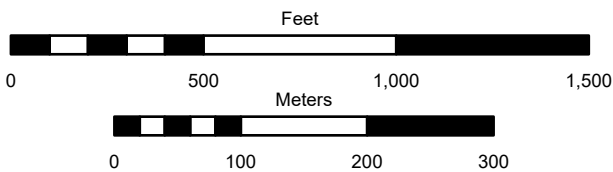
IK\_DDPwGrid Standard

Date: 1/6/2025



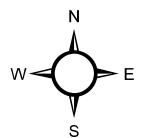
1000-m GRID, US NATIONAL GRID  
 NORTH AMERICAN DATUM 1983  
 UTM Zone 15  
 GRID ZONE DESIGNATION 15T  
 100,000-m SQUARE IDENTIFICATION: VK

U.S. National Grid
100,000-m Square ID
<b>VK</b>
Grid Zone Designator
<b>15T</b>



The information on this map is a compilation of Ramsey County Records. THE COUNTY DOES NOT WARRANT OR GUARANTEE THE ACCURACY OF THIS DATA. The County disclaims any liability for any injuries, time delays, or expenses you may suffer if you rely in any manner on the accuracy of this data.

9294	9394	9494
9293	9393	9493
9292	9392	9492



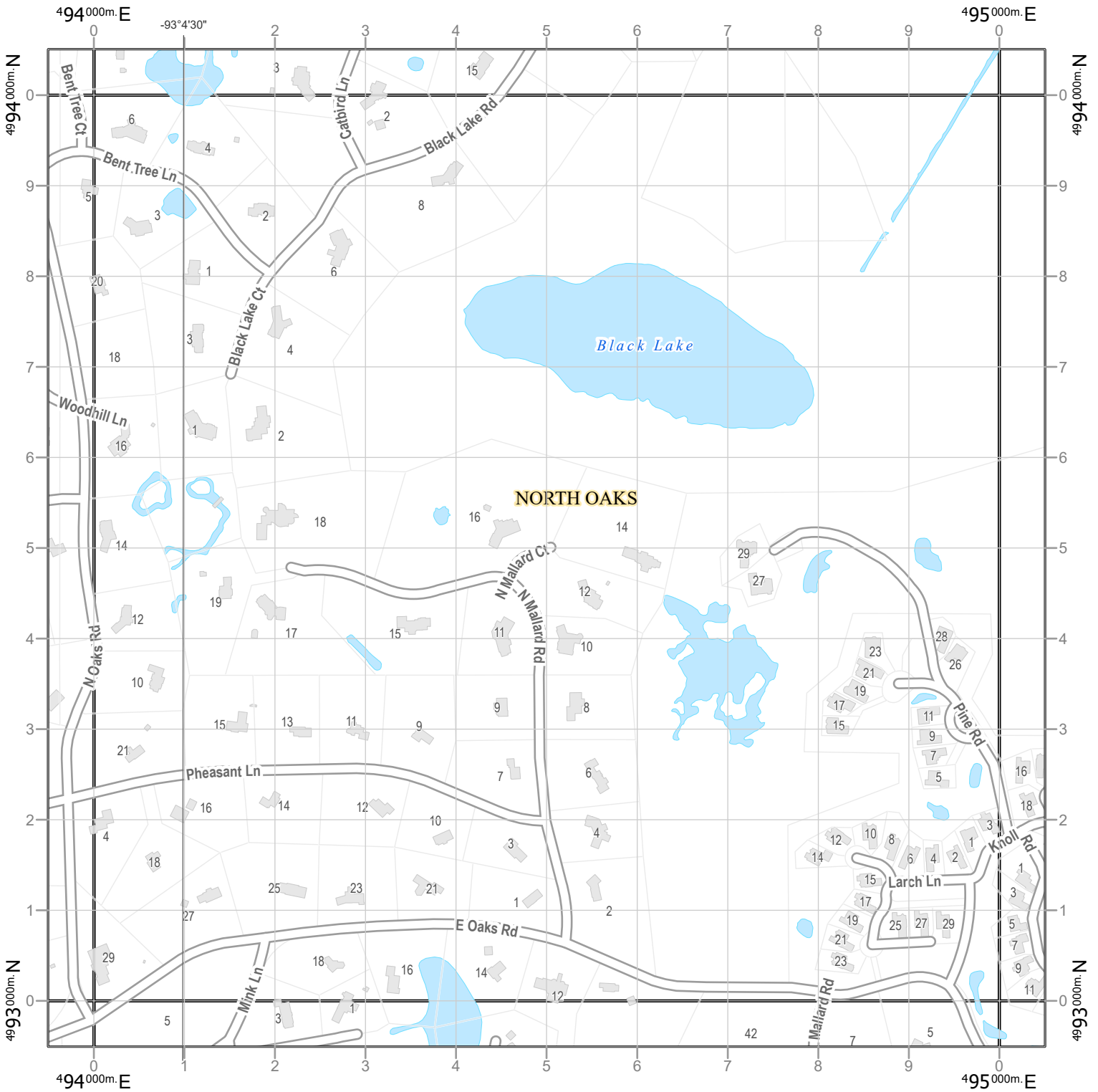
**9393**

Prepared by  
 Ramsey County Enterprise GIS  
 RCGISMetaData@Co.Ramsey.MN.US

This map was created using the FGDC Standard for the U.S. National Grid  
 FGDC-STD-011-2001  
 For additional information  
 see <http://www.fgdc.gov/usng>

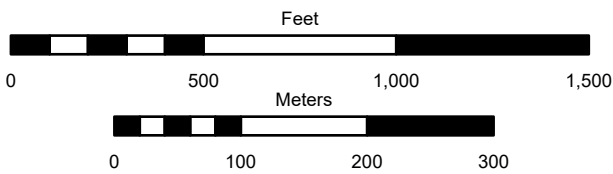
IK\_DDPwGrid Aerial

Date: 1/6/2025



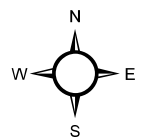
1000-m GRID, US NATIONAL GRID  
 NORTH AMERICAN DATUM 1983  
 UTM Zone 15  
 GRID ZONE DESIGNATION 15T  
 100,000-m SQUARE IDENTIFICATION: VK

U.S. National Grid
100,000-m Square ID
<b>VK</b>
Grid Zone Designator
<b>15T</b>



The information on this map is a compilation of Ramsey County Records. THE COUNTY DOES NOT WARRANT OR GUARANTEE THE ACCURACY OF THIS DATA. The County disclaims any liability for any injuries, time delays, or expenses you may suffer if you rely in any manner on the accuracy of this data.

9394	9494	9594
9393	9493	9593
9392	9492	9592



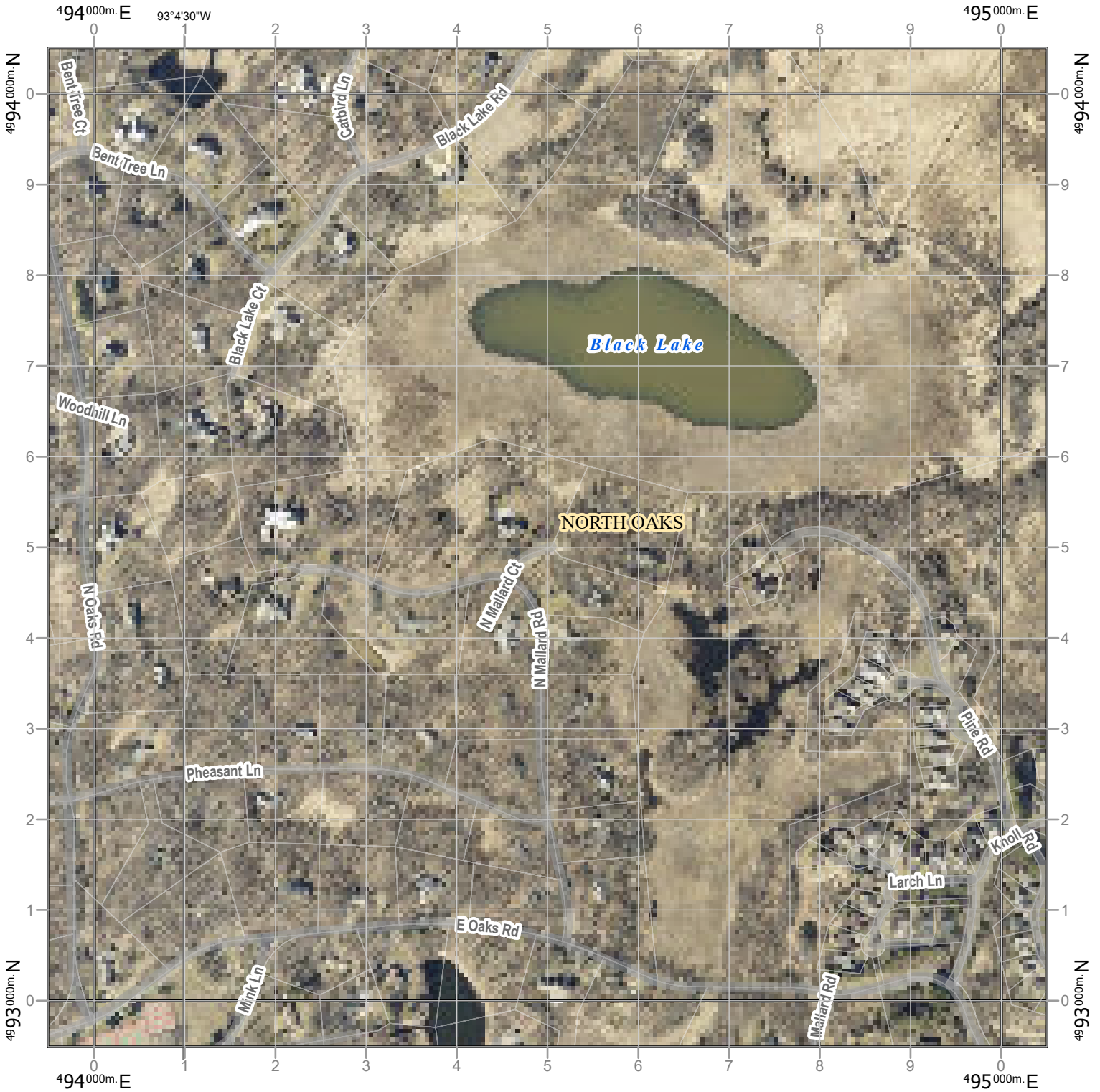
**9493**

Prepared by  
 Ramsey County Enterprise GIS  
 RCGISMetaData@Co.Ramsey.MN.US

This map was created using the FGDC Standard for the U.S. National Grid  
 FGDC-STD-011-2001  
 For additional information  
 see <http://www.fgdc.gov/usng>

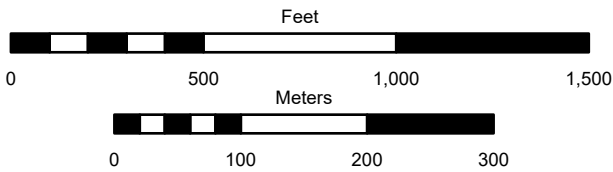
IK\_DDPwGrid Standard

Date: 1/6/2025



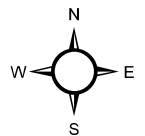
1000-m GRID, US NATIONAL GRID  
 NORTH AMERICAN DATUM 1983  
 UTM Zone 15  
 GRID ZONE DESIGNATION 15T  
 100,000-m SQUARE IDENTIFICATION: VK

U.S. National Grid
100,000-m Square ID
<b>VK</b>
Grid Zone Designator
<b>15T</b>



The information on this map is a compilation of Ramsey County Records. THE COUNTY DOES NOT WARRANT OR GUARANTEE THE ACCURACY OF THIS DATA. The County disclaims any liability for any injuries, time delays, or expenses you may suffer if you rely in any manner on the accuracy of this data.

9394	9494	9594
9393	9493	9593
9392	9492	9592



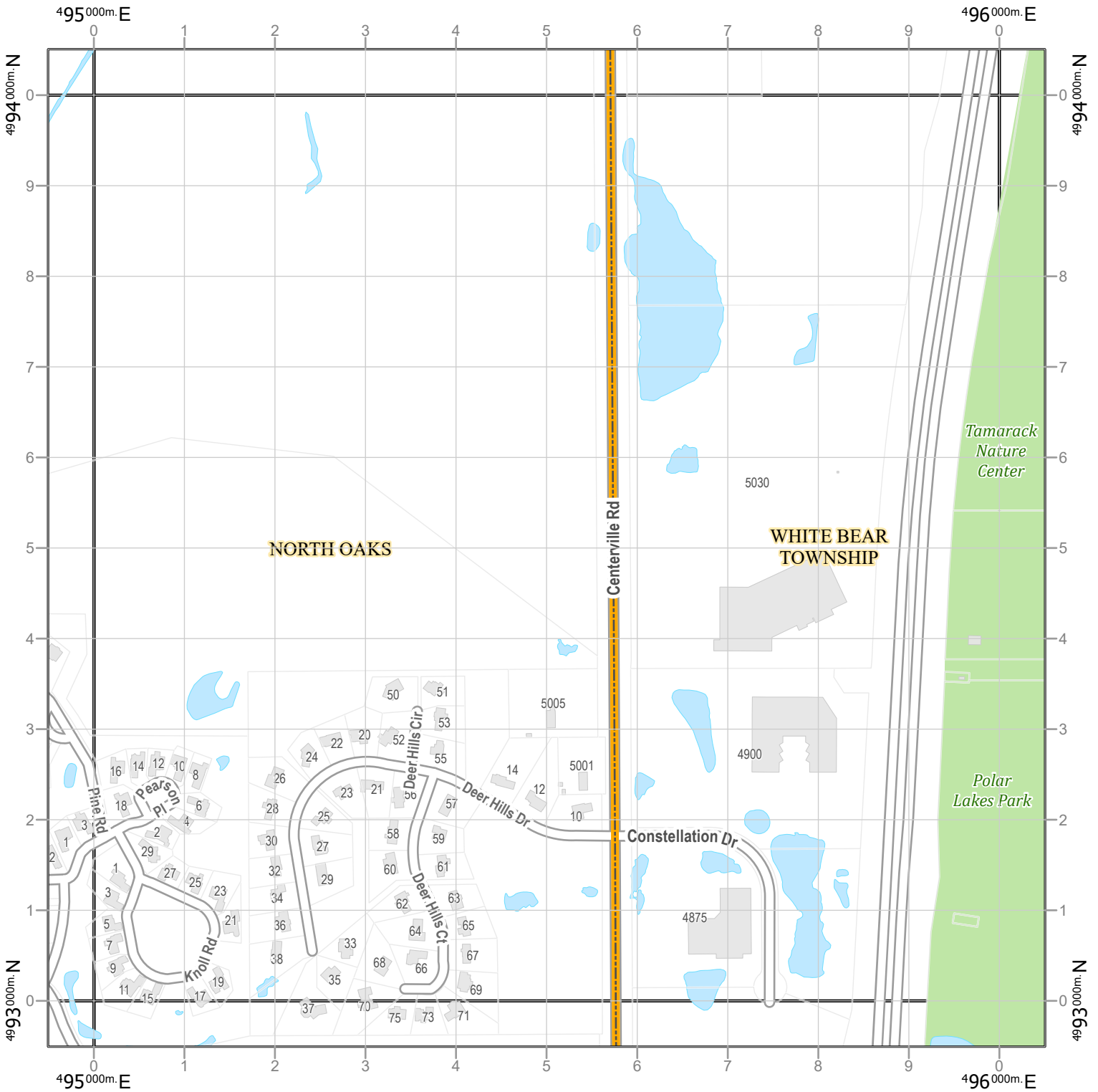
**9493**

Prepared by  
 Ramsey County Enterprise GIS  
 RCGISMetaData@Co.Ramsey.MN.US

This map was created using the FGDC Standard for the U.S. National Grid  
 FGDC-STD-011-2001  
 For additional information  
 see <http://www.fgdc.gov/usng>

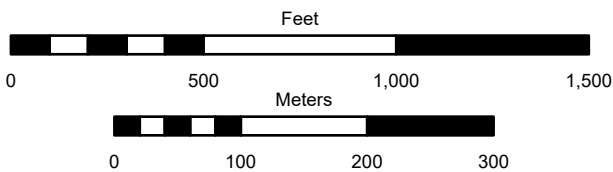
IK\_DDPwGrid Aerial

Date: 1/6/2025



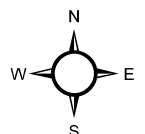
1000-m GRID, US NATIONAL GRID  
 NORTH AMERICAN DATUM 1983  
 UTM Zone 15  
 GRID ZONE DESIGNATION 15T  
 100,000-m SQUARE IDENTIFICATION: VK

U.S. National Grid
100,000-m Square ID
<b>VK</b>
Grid Zone Designator
<b>15T</b>



The information on this map is a compilation of Ramsey County Records. THE COUNTY DOES NOT WARRANT OR GUARANTEE THE ACCURACY OF THIS DATA. The County disclaims any liability for any injuries, time delays, or expenses you may suffer if you rely in any manner on the accuracy of this data.

9494	9594	9694
9493	9593	9693
9492	9592	9692




**9593**

Prepared by  
 Ramsey County Enterprise GIS  
 RCGISMetaData@Co.Ramsey.MN.US

This map was created using the FGDC Standard for the U.S. National Grid  
 FGDC-STD-011-2001  
 For additional information  
 see <http://www.fgdc.gov/usng>

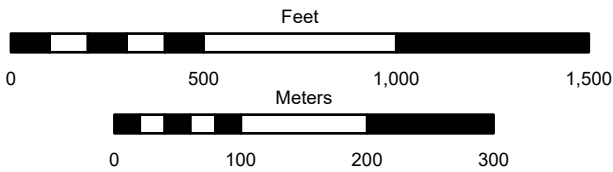
IK\_DDPwGrid Standard

Date: 1/6/2025



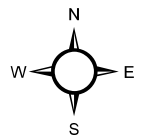
1000-m GRID, US NATIONAL GRID  
 NORTH AMERICAN DATUM 1983  
 UTM Zone 15  
 GRID ZONE DESIGNATION 15T  
 100,000-m SQUARE IDENTIFICATION: VK

U.S. National Grid
100,000-m Square ID
<b>VK</b>
Grid Zone Designator
<b>15T</b>



The information on this map is a compilation of Ramsey County Records. THE COUNTY DOES NOT WARRANT OR GUARANTEE THE ACCURACY OF THIS DATA. The County disclaims any liability for any injuries, time delays, or expenses you may suffer if you rely in any manner on the accuracy of this data.

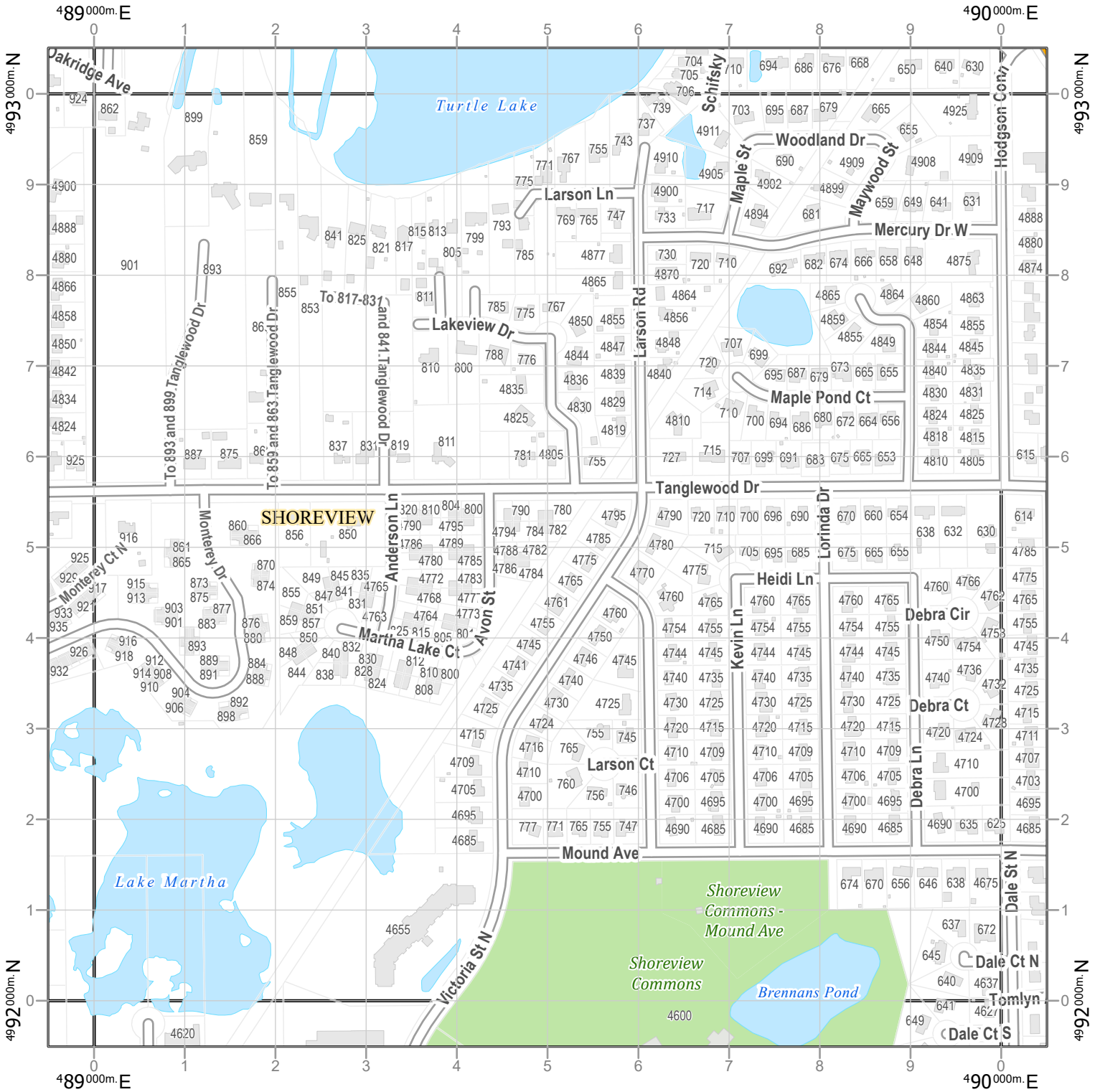
9494	9594	9694
9493	9593	9693
9492	9592	9692



**9593**

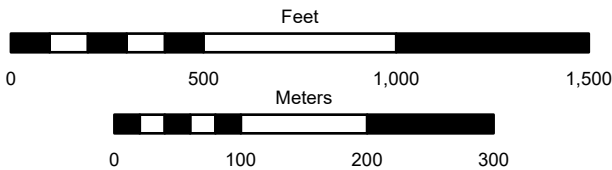
Prepared by  
 Ramsey County Enterprise GIS  
 RCGISMetaData@Co.Ramsey.MN.US

This map was created using the FGDC Standard for the U.S. National Grid  
 FGDC-STD-011-2001  
 For additional information  
 see <http://www.fgdc.gov/usng>



1000-m GRID, US NATIONAL GRID  
 NORTH AMERICAN DATUM 1983  
 UTM Zone 15  
 GRID ZONE DESIGNATION 15T  
 100,000-m SQUARE IDENTIFICATION: VK

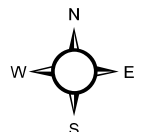
U.S. National Grid
100,000-m Square ID
<b>VK</b>
Grid Zone Designator
<b>15T</b>



The information on this map is a compilation of Ramsey County Records. THE COUNTY DOES NOT WARRANT OR GUARANTEE THE ACCURACY OF THIS DATA. The County disclaims any liability for any injuries, time delays, or expenses you may suffer if you rely in any manner on the accuracy of this data.

This map was created using the FGDC Standard for the U.S. National Grid  
 FGDC-STD-011-2001  
 For additional information  
 see <http://www.fgdc.gov/usng>

8893	8993	9093
8892	8992	9092
8891	8991	9091



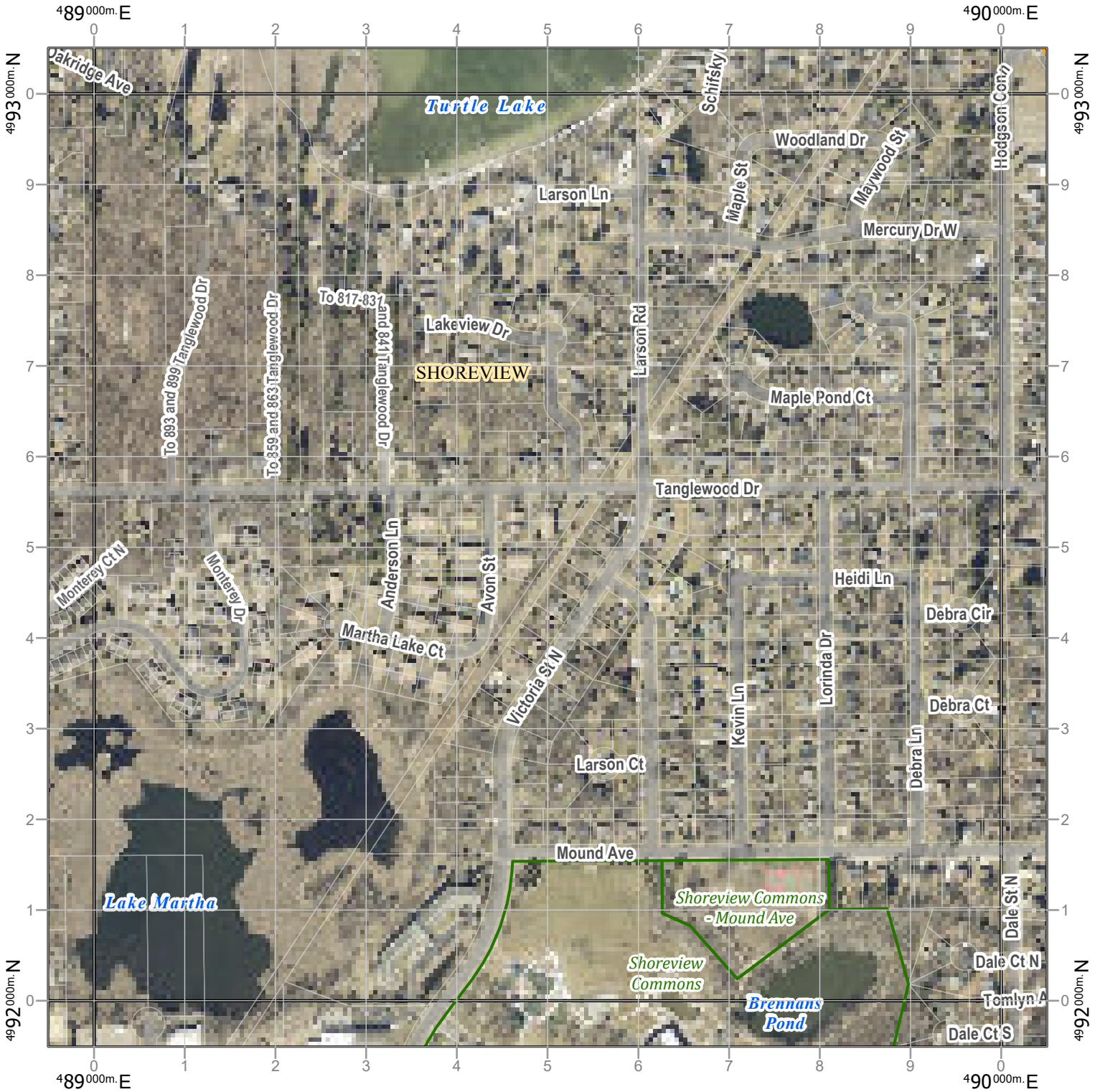
**8992**

Prepared by  
 Ramsey County Enterprise GIS  
[RCGISMetaData@Co.Ramsey.MN.US](mailto:RCGISMetaData@Co.Ramsey.MN.US)

IK\_DDPwGrid Standard

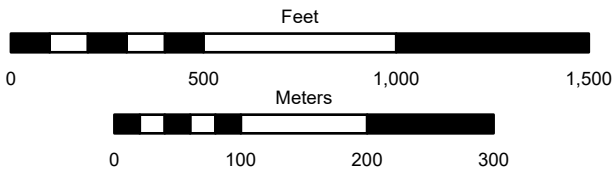
Date: 1/6/2025





1000-m GRID, US NATIONAL GRID  
 NORTH AMERICAN DATUM 1983  
 UTM Zone 15  
 GRID ZONE DESIGNATION 15T  
 100,000-m SQUARE IDENTIFICATION: VK

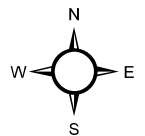
U.S. National Grid
100,000-m Square ID
<b>VK</b>
Grid Zone Designator
<b>15T</b>



The information on this map is a compilation of Ramsey County Records. THE COUNTY DOES NOT WARRANT OR GUARANTEE THE ACCURACY OF THIS DATA. The County disclaims any liability for any injuries, time delays, or expenses you may suffer if you rely in any manner on the accuracy of this data.

This map was created using the FGDC Standard for the U.S. National Grid  
 FGDC-STD-011-2001  
 For additional information  
 see <http://www.fgdc.gov/usng>

8893	8993	9093
8892	8992	9092
8891	8991	9091



**8992**

Prepared by  
 Ramsey County Enterprise GIS  
[RCGISMetaData@Co.Ramsey.MN.US](mailto:RCGISMetaData@Co.Ramsey.MN.US)

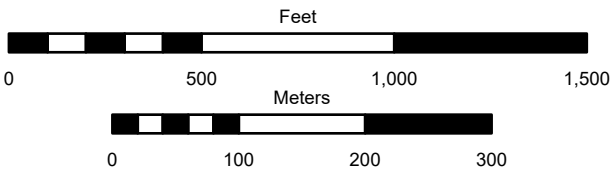
IK\_DDPwGrid Aerial

Date: 1/6/2025



1000-m GRID, US NATIONAL GRID  
 NORTH AMERICAN DATUM 1983  
 UTM Zone 15  
 GRID ZONE DESIGNATION 15T  
 100,000-m SQUARE IDENTIFICATION: VK

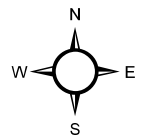
U.S. National Grid
100,000-m Square ID
<b>VK</b>
Grid Zone Designator
<b>15T</b>



The information on this map is a compilation of Ramsey County Records. THE COUNTY DOES NOT WARRANT OR GUARANTEE THE ACCURACY OF THIS DATA. The County disclaims any liability for any injuries, time delays, or expenses you may suffer if you rely in any manner on the accuracy of this data.

This map was created using the FGDC Standard for the U.S. National Grid  
 FGDC-STD-011-2001  
 For additional information  
 see <http://www.fgdc.gov/usng>

8993	9093	9193
8992	9092	9192
8991	9091	9191



**9092**

Prepared by  
 Ramsey County Enterprise GIS  
 RCGISMetaData@Co.Ramsey.MN.US

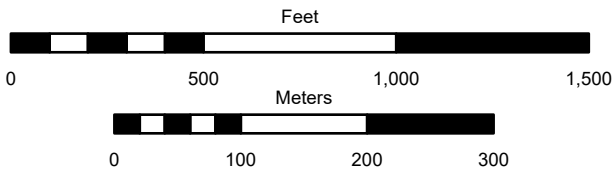
IK\_DDPwGrid Standard

Date: 1/6/2025



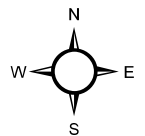
1000-m GRID, US NATIONAL GRID  
 NORTH AMERICAN DATUM 1983  
 UTM Zone 15  
 GRID ZONE DESIGNATION 15T  
 100,000-m SQUARE IDENTIFICATION: VK

U.S. National Grid
100,000-m Square ID
<b>VK</b>
Grid Zone Designator
<b>15T</b>



The information on this map is a compilation of Ramsey County Records. THE COUNTY DOES NOT WARRANT OR GUARANTEE THE ACCURACY OF THIS DATA. The County disclaims any liability for any injuries, time delays, or expenses you may suffer if you rely in any manner on the accuracy of this data.

8993	9093	9193
8992	9092	9192
8991	9091	9191



**9092**

Prepared by  
 Ramsey County Enterprise GIS  
 RCGISMetaData@Co.Ramsey.MN.US

This map was created using the FGDC Standard for the U.S. National Grid  
 FGDC-STD-011-2001  
 For additional information  
 see <http://www.fgdc.gov/usng>

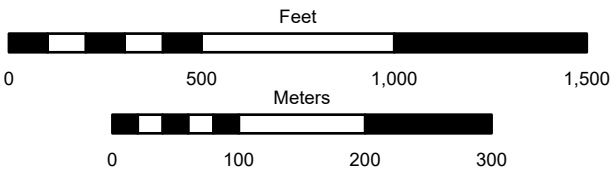
IK\_DDPwGrid Aerial

Date: 1/6/2025



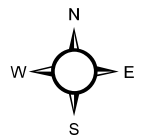
1000-m GRID, US NATIONAL GRID  
 NORTH AMERICAN DATUM 1983  
 UTM Zone 15  
 GRID ZONE DESIGNATION 15T  
 100,000-m SQUARE IDENTIFICATION: VK

U.S. National Grid
100,000-m Square ID
<b>VK</b>
Grid Zone Designator
<b>15T</b>



The information on this map is a compilation of Ramsey County Records. THE COUNTY DOES NOT WARRANT OR GUARANTEE THE ACCURACY OF THIS DATA. The County disclaims any liability for any injuries, time delays, or expenses you may suffer if you rely in any manner on the accuracy of this data.

9093	9193	9293
9092	<b>9192</b>	9292
9091	9191	9291



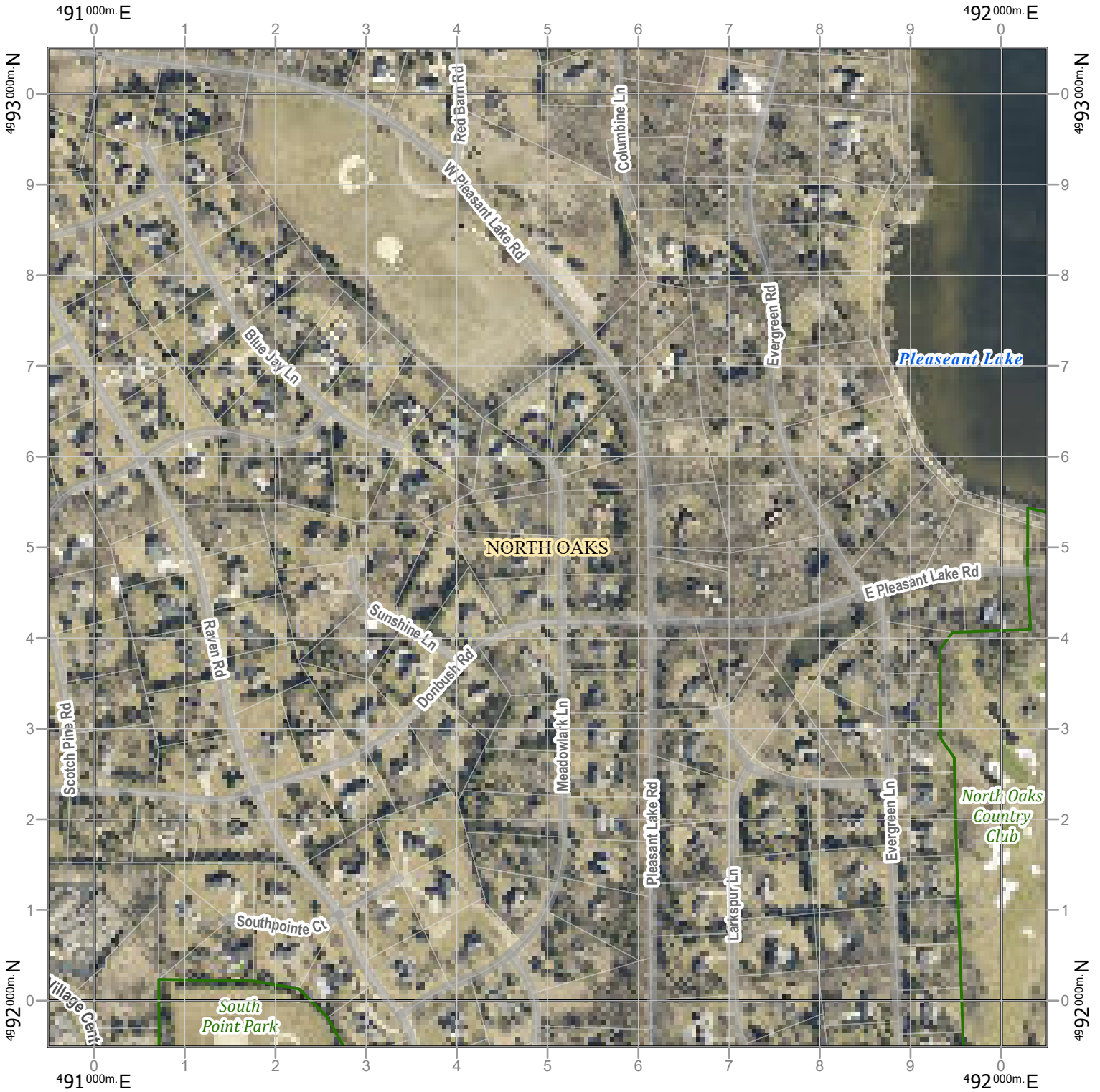
**9192**

Prepared by  
 Ramsey County Enterprise GIS  
 RCGISMetaData@Co.Ramsey.MN.US

This map was created using the FGDC Standard for the U.S. National Grid  
 FGDC-STD-011-2001  
 For additional information  
 see <http://www.fgdc.gov/usng>

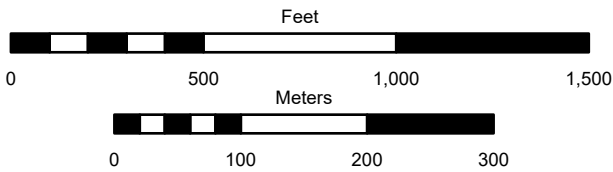
IK\_DDPwGrid Standard

Date: 1/6/2025



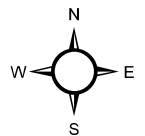
1000-m GRID, US NATIONAL GRID  
 NORTH AMERICAN DATUM 1983  
 UTM Zone 15  
 GRID ZONE DESIGNATION 15T  
 100,000-m SQUARE IDENTIFICATION: VK

U.S. National Grid
100,000-m Square ID
<b>VK</b>
Grid Zone Designator
<b>15T</b>



The information on this map is a compilation of Ramsey County Records. THE COUNTY DOES NOT WARRANT OR GUARANTEE THE ACCURACY OF THIS DATA. The County disclaims any liability for any injuries, time delays, or expenses you may suffer if you rely in any manner on the accuracy of this data.

9093	9193	9293
9092	<b>9192</b>	9292
9091	9191	9291



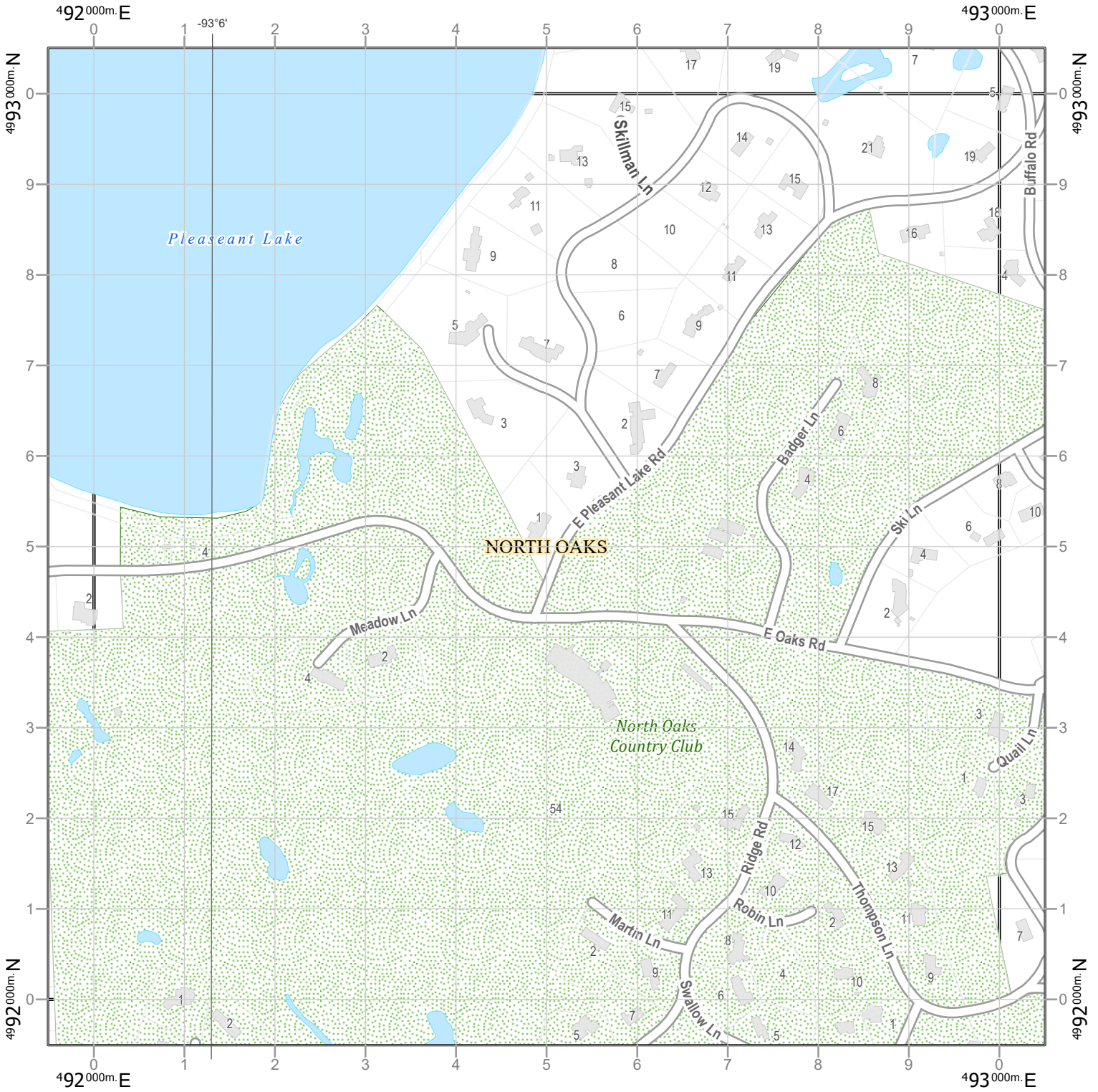
**9192**

Prepared by  
 Ramsey County Enterprise GIS  
 RCGISMetaData@Co.Ramsey.MN.US

This map was created using the FGDC Standard for the U.S. National Grid  
 FGDC-STD-011-2001  
 For additional information  
 see <http://www.fgdc.gov/usng>

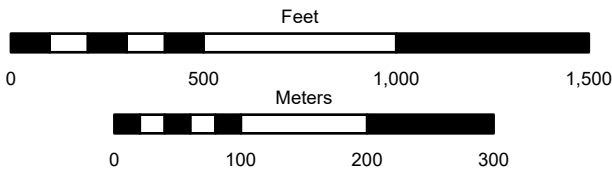
IK\_DDPwGrid Aerial

Date: 1/6/2025




1000-m GRID, US NATIONAL GRID  
 NORTH AMERICAN DATUM 1983  
 UTM Zone 15  
 GRID ZONE DESIGNATION 15T  
 100,000-m SQUARE IDENTIFICATION: VK

U.S. National Grid
100,000-m Square ID
<b>VK</b>
Grid Zone Designator
<b>15T</b>



The information on this map is a compilation of Ramsey County Records. THE COUNTY DOES NOT WARRANT OR GUARANTEE THE ACCURACY OF THIS DATA. The County disclaims any liability for any injuries, time delays, or expenses you may suffer if you rely in any manner on the accuracy of this data.

9193	9293	9393
9192	<b>9292</b>	9392
9191	9291	9391



**9292**

Prepared by  
 Ramsey County Enterprise GIS  
 RCGISMetaData@Co.Ramsey.MN.US

This map was created using the FGDC Standard for the U.S. National Grid  
 FGDC-STD-011-2001  
 For additional information  
 see <http://www.fgdc.gov/usng>

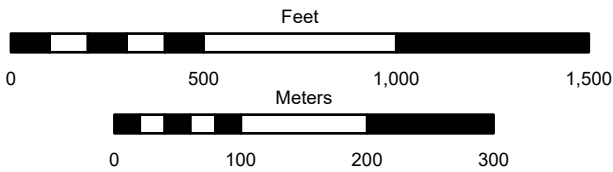
IK\_DDPwGrid Standard

Date: 1/6/2025




1000-m GRID, US NATIONAL GRID  
 NORTH AMERICAN DATUM 1983  
 UTM Zone 15  
 GRID ZONE DESIGNATION 15T  
 100,000-m SQUARE IDENTIFICATION: VK

U.S. National Grid
100,000-m Square ID
<b>VK</b>
Grid Zone Designator
<b>15T</b>



The information on this map is a compilation of Ramsey County Records. THE COUNTY DOES NOT WARRANT OR GUARANTEE THE ACCURACY OF THIS DATA. The County disclaims any liability for any injuries, time delays, or expenses you may suffer if you rely in any manner on the accuracy of this data.

9193	9293	9393
9192	9292	9392
9191	9291	9391



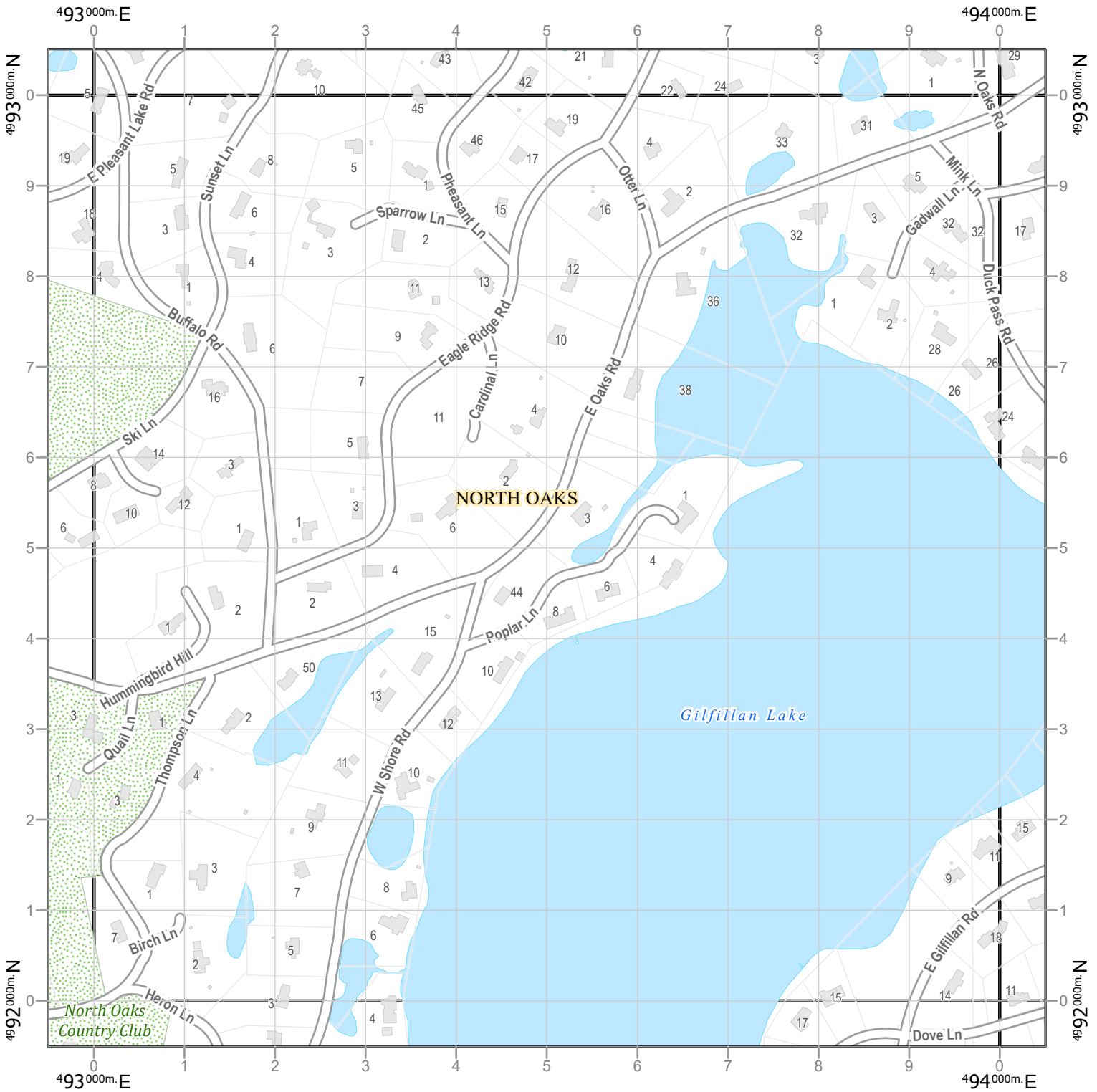
**9292**

Prepared by  
 Ramsey County Enterprise GIS  
 RCGISMetaData@Co.Ramsey.MN.US

This map was created using the FGDC Standard for the U.S. National Grid  
 FGDC-STD-011-2001  
 For additional information  
 see <http://www.fgdc.gov/usng>

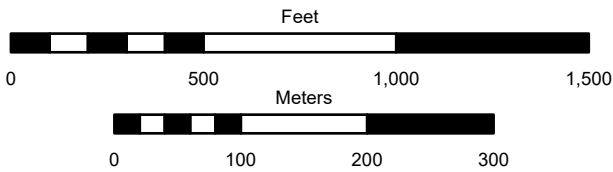
IK\_DDPwGrid Aerial

Date: 1/6/2025



1000-m GRID, US NATIONAL GRID  
 NORTH AMERICAN DATUM 1983  
 UTM Zone 15  
 GRID ZONE DESIGNATION 15T  
 100,000-m SQUARE IDENTIFICATION: VK

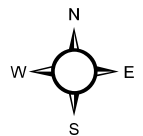
U.S. National Grid
100,000-m Square ID
<b>VK</b>
Grid Zone Designator
<b>15T</b>



The information on this map is a compilation of Ramsey County Records. THE COUNTY DOES NOT WARRANT OR GUARANTEE THE ACCURACY OF THIS DATA. The County disclaims any liability for any injuries, time delays, or expenses you may suffer if you rely in any manner on the accuracy of this data.

This map was created using the FGDC Standard for the U.S. National Grid  
 FGDC-STD-011-2001  
 For additional information  
 see <http://www.fgdc.gov/usng>

9293	9393	9493
9292	<b>9392</b>	9492
9291	9391	9491



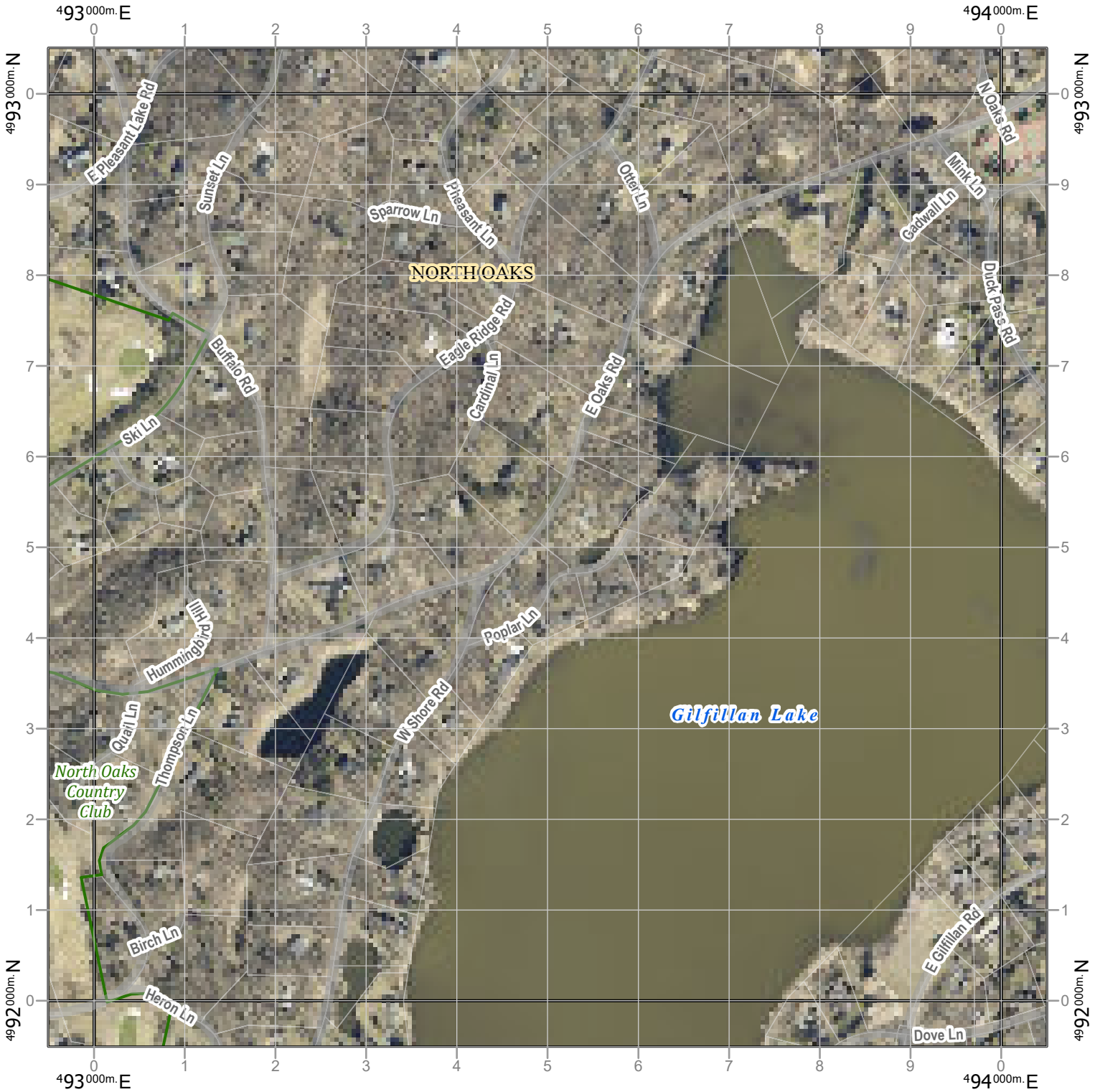
**9392**

Prepared by  
 Ramsey County Enterprise GIS  
[RCGISMetaData@Co.Ramsey.MN.US](mailto:RCGISMetaData@Co.Ramsey.MN.US)

IK\_DDPwGrid Standard

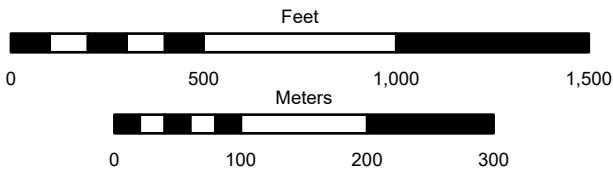
Date: 1/6/2025





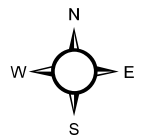
1000-m GRID, US NATIONAL GRID  
 NORTH AMERICAN DATUM 1983  
 UTM Zone 15  
 GRID ZONE DESIGNATION 15T  
 100,000-m SQUARE IDENTIFICATION: VK

U.S. National Grid
100,000-m Square ID
<b>VK</b>
Grid Zone Designator
<b>15T</b>



The information on this map is a compilation of Ramsey County Records. THE COUNTY DOES NOT WARRANT OR GUARANTEE THE ACCURACY OF THIS DATA. The County disclaims any liability for any injuries, time delays, or expenses you may suffer if you rely in any manner on the accuracy of this data.

9293	9393	9493
9292	9392	9492
9291	9391	9491



**9392**

Prepared by  
 Ramsey County Enterprise GIS  
 RCGISMetaData@Co.Ramsey.MN.US

This map was created using the FGDC Standard for the U.S. National Grid  
 FGDC-STD-011-2001  
 For additional information  
 see <http://www.fgdc.gov/usng>

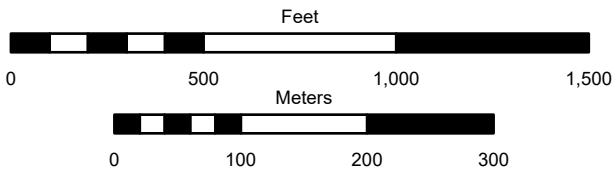
IK\_DDPwGrid Aerial

Date: 1/6/2025



1000-m GRID, US NATIONAL GRID  
 NORTH AMERICAN DATUM 1983  
 UTM Zone 15  
 GRID ZONE DESIGNATION 15T  
 100,000-m SQUARE IDENTIFICATION: VK

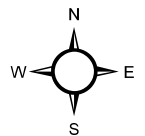
U.S. National Grid
100,000-m Square ID
<b>VK</b>
Grid Zone Designator
<b>15T</b>



The information on this map is a compilation of Ramsey County Records. THE COUNTY DOES NOT WARRANT OR GUARANTEE THE ACCURACY OF THIS DATA. The County disclaims any liability for any injuries, time delays, or expenses you may suffer if you rely in any manner on the accuracy of this data.

This map was created using the FGDC Standard for the U.S. National Grid  
 FGDC-STD-011-2001  
 For additional information  
 see <http://www.fgdc.gov/usng>

9393	9493	9593
9392	9492	9592
9391	9491	9591



**9492**

Prepared by  
 Ramsey County Enterprise GIS  
 RCGISMetaData@Co.Ramsey.MN.US

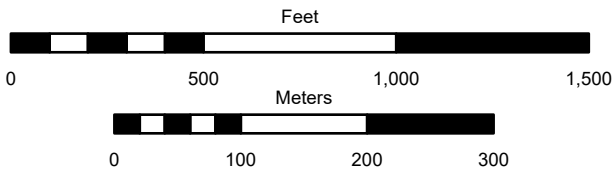
IK\_DDPwGrid Standard

Date: 1/6/2025



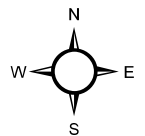
1000-m GRID, US NATIONAL GRID  
 NORTH AMERICAN DATUM 1983  
 UTM Zone 15  
 GRID ZONE DESIGNATION 15T  
 100,000-m SQUARE IDENTIFICATION: VK

U.S. National Grid
100,000-m Square ID
<b>VK</b>
Grid Zone Designator
<b>15T</b>



The information on this map is a compilation of Ramsey County Records. THE COUNTY DOES NOT WARRANT OR GUARANTEE THE ACCURACY OF THIS DATA. The County disclaims any liability for any injuries, time delays, or expenses you may suffer if you rely in any manner on the accuracy of this data.

9393	9493	9593
9392	<b>9492</b>	9592
9391	9491	9591



**9492**

Prepared by  
 Ramsey County Enterprise GIS  
 RCGISMetaData@Co.Ramsey.MN.US

This map was created using the FGDC Standard for the U.S. National Grid  
 FGDC-STD-011-2001  
 For additional information  
 see <http://www.fgdc.gov/usng>

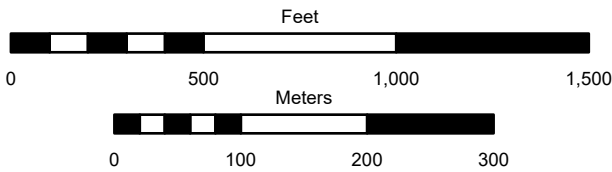
IK\_DDPwGrid Aerial

Date: 1/6/2025



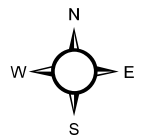
1000-m GRID, US NATIONAL GRID  
 NORTH AMERICAN DATUM 1983  
 UTM Zone 15  
 GRID ZONE DESIGNATION 15T  
 100,000-m SQUARE IDENTIFICATION: VK

U.S. National Grid
100,000-m Square ID
<b>VK</b>
Grid Zone Designator
<b>15T</b>



The information on this map is a compilation of Ramsey County Records. THE COUNTY DOES NOT WARRANT OR GUARANTEE THE ACCURACY OF THIS DATA. The County disclaims any liability for any injuries, time delays, or expenses you may suffer if you rely in any manner on the accuracy of this data.

9493	9593	9693
9492	<b>9592</b>	9692
9491	9591	9691



**9592**

Prepared by  
 Ramsey County Enterprise GIS  
 RCGISMetaData@Co.Ramsey.MN.US

This map was created using the FGDC Standard for the U.S. National Grid  
 FGDC-STD-011-2001  
 For additional information  
 see <http://www.fgdc.gov/usng>

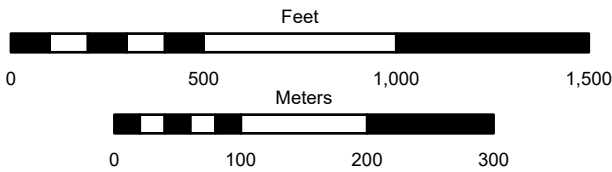
IK\_DDPwGrid Standard

Date: 1/6/2025



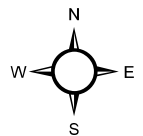
1000-m GRID, US NATIONAL GRID  
 NORTH AMERICAN DATUM 1983  
 UTM Zone 15  
 GRID ZONE DESIGNATION 15T  
 100,000-m SQUARE IDENTIFICATION: VK

U.S. National Grid
100,000-m Square ID
<b>VK</b>
Grid Zone Designator
<b>15T</b>



The information on this map is a compilation of Ramsey County Records. THE COUNTY DOES NOT WARRANT OR GUARANTEE THE ACCURACY OF THIS DATA. The County disclaims any liability for any injuries, time delays, or expenses you may suffer if you rely in any manner on the accuracy of this data.

9493	9593	9693
9492	9592	9692
9491	9591	9691



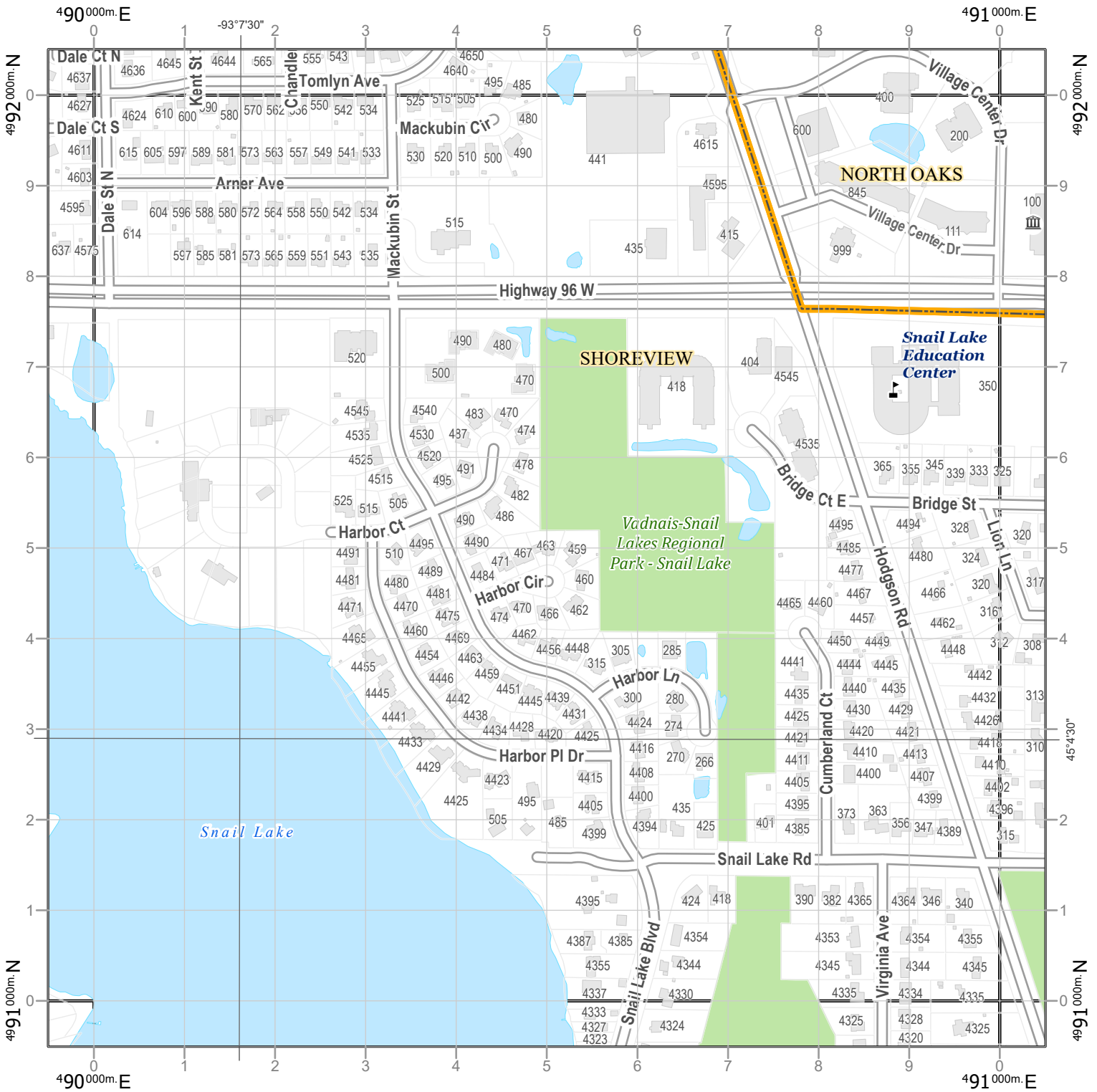
**9592**

Prepared by  
 Ramsey County Enterprise GIS  
 RCGISMetaData@Co.Ramsey.MN.US

This map was created using the FGDC Standard for the U.S. National Grid  
 FGDC-STD-011-2001  
 For additional information  
 see <http://www.fgdc.gov/usng>

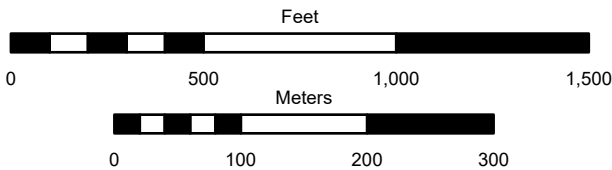
IK\_DDPwGrid Aerial

Date: 1/6/2025



1000-m GRID, US NATIONAL GRID  
 NORTH AMERICAN DATUM 1983  
 UTM Zone 15  
 GRID ZONE DESIGNATION 15T  
 100,000-m SQUARE IDENTIFICATION: VK

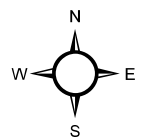
U.S. National Grid
100,000-m Square ID
<b>VK</b>
Grid Zone Designator
<b>15T</b>



The information on this map is a compilation of Ramsey County Records. THE COUNTY DOES NOT WARRANT OR GUARANTEE THE ACCURACY OF THIS DATA. The County disclaims any liability for any injuries, time delays, or expenses you may suffer if you rely in any manner on the accuracy of this data.

This map was created using the FGDC Standard for the U.S. National Grid  
 FGDC-STD-011-2001  
 For additional information  
 see <http://www.fgdc.gov/usng>

8992	9092	9192
8991	9091	9191
8990	9090	9190



**9091**

Prepared by  
 Ramsey County Enterprise GIS  
[RCGISMetaData@Co.Ramsey.MN.US](mailto:RCGISMetaData@Co.Ramsey.MN.US)

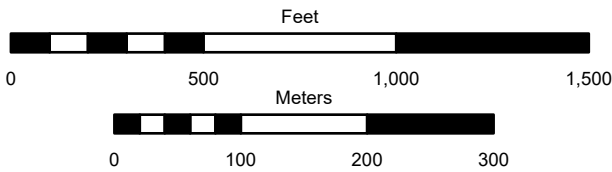
IK\_DDPwGrid Standard

Date: 1/6/2025



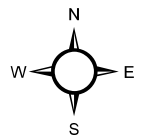
1000-m GRID, US NATIONAL GRID  
 NORTH AMERICAN DATUM 1983  
 UTM Zone 15  
 GRID ZONE DESIGNATION 15T  
 100,000-m SQUARE IDENTIFICATION: VK

U.S. National Grid
100,000-m Square ID
<b>VK</b>
Grid Zone Designator
<b>15T</b>



The information on this map is a compilation of Ramsey County Records. THE COUNTY DOES NOT WARRANT OR GUARANTEE THE ACCURACY OF THIS DATA. The County disclaims any liability for any injuries, time delays, or expenses you may suffer if you rely in any manner on the accuracy of this data.

8992	9092	9192
8991	9091	9191
8990	9090	9190



**9091**

Prepared by  
 Ramsey County Enterprise GIS  
 RCGISMetaData@Co.Ramsey.MN.US

This map was created using the FGDC Standard for the U.S. National Grid  
 FGDC-STD-011-2001  
 For additional information  
 see <http://www.fgdc.gov/usng>

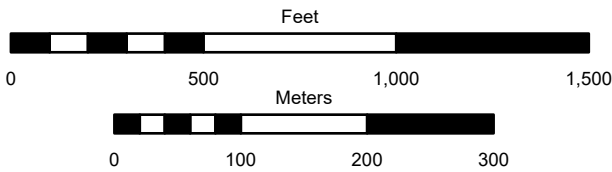
IK\_DDPwGrid Aerial

Date: 1/6/2025



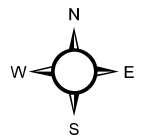
1000-m GRID, US NATIONAL GRID  
 NORTH AMERICAN DATUM 1983  
 UTM Zone 15  
 GRID ZONE DESIGNATION 15T  
 100,000-m SQUARE IDENTIFICATION: VK

U.S. National Grid
100,000-m Square ID
<b>VK</b>
Grid Zone Designator
<b>15T</b>



The information on this map is a compilation of Ramsey County Records. THE COUNTY DOES NOT WARRANT OR GUARANTEE THE ACCURACY OF THIS DATA. The County disclaims any liability for any injuries, time delays, or expenses you may suffer if you rely in any manner on the accuracy of this data.

9092	9192	9292
9091	9191	9291
9090	9190	9290



**9191**

Prepared by  
 Ramsey County Enterprise GIS  
 RCGISMetaData@Co.Ramsey.MN.US

This map was created using the FGDC Standard for the U.S. National Grid  
 FGDC-STD-011-2001  
 For additional information  
 see <http://www.fgdc.gov/usng>

IK\_DDPwGrid Standard

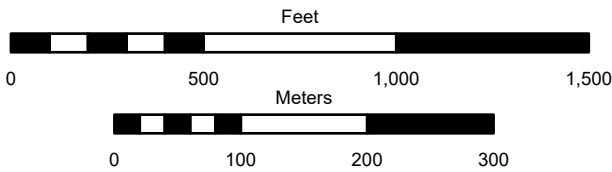
Date: 1/6/2025





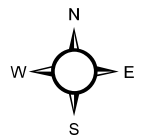
1000-m GRID, US NATIONAL GRID  
 NORTH AMERICAN DATUM 1983  
 UTM Zone 15  
 GRID ZONE DESIGNATION 15T  
 100,000-m SQUARE IDENTIFICATION: VK

U.S. National Grid
100,000-m Square ID
<b>VK</b>
Grid Zone Designator
<b>15T</b>



The information on this map is a compilation of Ramsey County Records. THE COUNTY DOES NOT WARRANT OR GUARANTEE THE ACCURACY OF THIS DATA. The County disclaims any liability for any injuries, time delays, or expenses you may suffer if you rely in any manner on the accuracy of this data.

9092	9192	9292
9091	9191	9291
9090	9190	9290



**9191**

Prepared by  
 Ramsey County Enterprise GIS  
 RCGISMetaData@Co.Ramsey.MN.US

This map was created using the FGDC Standard for the U.S. National Grid  
 FGDC-STD-011-2001  
 For additional information  
 see <http://www.fgdc.gov/usng>

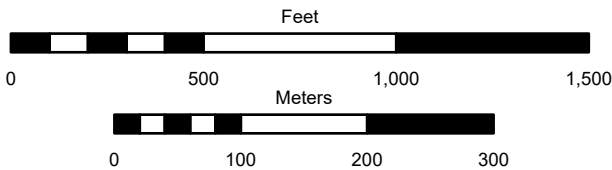
IK\_DDPwGrid Aerial

Date: 1/6/2025



1000-m GRID, US NATIONAL GRID  
 NORTH AMERICAN DATUM 1983  
 UTM Zone 15  
 GRID ZONE DESIGNATION 15T  
 100,000-m SQUARE IDENTIFICATION: VK

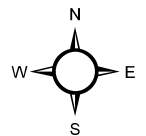
U.S. National Grid
100,000-m Square ID
<b>VK</b>
Grid Zone Designator
<b>15T</b>



The information on this map is a compilation of Ramsey County Records. THE COUNTY DOES NOT WARRANT OR GUARANTEE THE ACCURACY OF THIS DATA. The County disclaims any liability for any injuries, time delays, or expenses you may suffer if you rely in any manner on the accuracy of this data.

This map was created using the FGDC Standard for the U.S. National Grid  
 FGDC-STD-011-2001  
 For additional information  
 see <http://www.fgdc.gov/usng>

9192	9292	9392
9191	9291	9391
9190	9290	9390

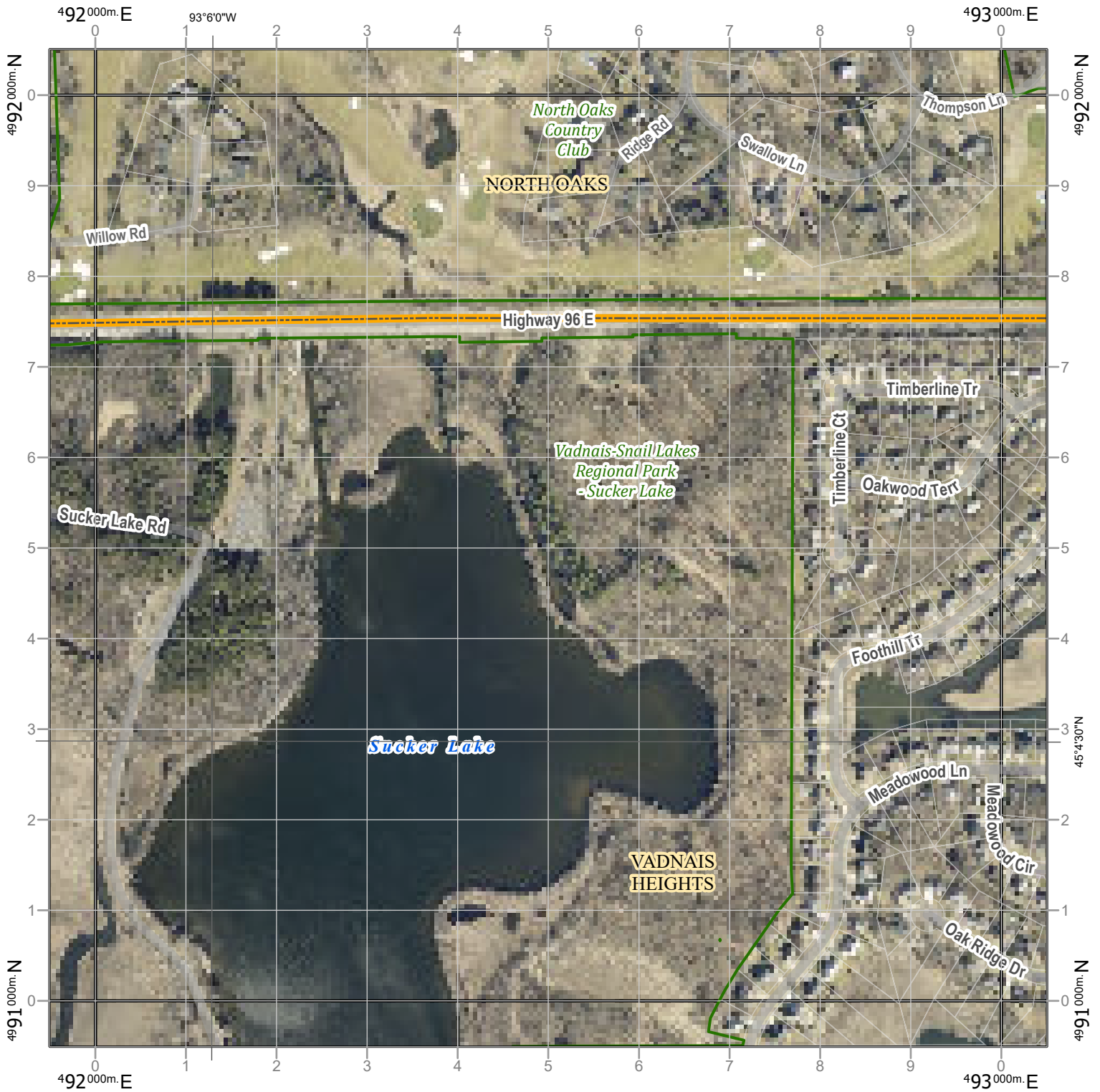


**9291**

Prepared by  
 Ramsey County Enterprise GIS  
[RCGISMetaData@Co.Ramsey.MN.US](mailto:RCGISMetaData@Co.Ramsey.MN.US)

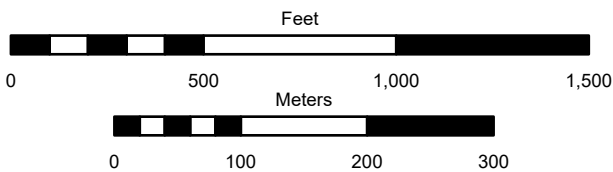
IK\_DDPwGrid Standard

Date: 1/6/2025



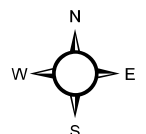
1000-m GRID, US NATIONAL GRID  
 NORTH AMERICAN DATUM 1983  
 UTM Zone 15  
 GRID ZONE DESIGNATION 15T  
 100,000-m SQUARE IDENTIFICATION: VK

U.S. National Grid
100,000-m Square ID
<b>VK</b>
Grid Zone Designator
<b>15T</b>



The information on this map is a compilation of Ramsey County Records. THE COUNTY DOES NOT WARRANT OR GUARANTEE THE ACCURACY OF THIS DATA. The County disclaims any liability for any injuries, time delays, or expenses you may suffer if you rely in any manner on the accuracy of this data.

9192	9292	9392
9191	9291	9391
9190	9290	9390



**9291**

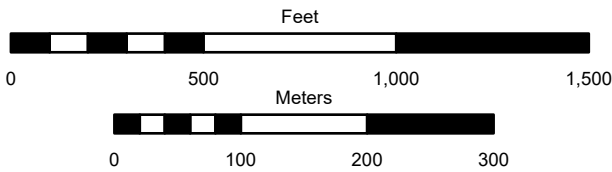
Prepared by  
 Ramsey County Enterprise GIS  
 RCGISMetaData@Co.Ramsey.MN.US

This map was created using the FGDC Standard for the U.S. National Grid  
 FGDC-STD-011-2001  
 For additional information  
 see <http://www.fgdc.gov/usng>



1000-m GRID, US NATIONAL GRID  
 NORTH AMERICAN DATUM 1983  
 UTM Zone 15  
 GRID ZONE DESIGNATION 15T  
 100,000-m SQUARE IDENTIFICATION: VK

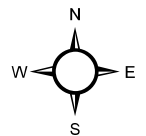
U.S. National Grid
100,000-m Square ID
<b>VK</b>
Grid Zone Designator
<b>15T</b>



The information on this map is a compilation of Ramsey County Records. THE COUNTY DOES NOT WARRANT OR GUARANTEE THE ACCURACY OF THIS DATA. The County disclaims any liability for any injuries, time delays, or expenses you may suffer if you rely in any manner on the accuracy of this data.

This map was created using the FGDC Standard for the U.S. National Grid  
 FGDC-STD-011-2001  
 For additional information  
 see <http://www.fgdc.gov/usng>

9292	9392	9492
9291	<b>9391</b>	9491
9290	9390	9490



**9391**

Prepared by  
 Ramsey County Enterprise GIS  
 RCGISMetaData@Co.Ramsey.MN.US

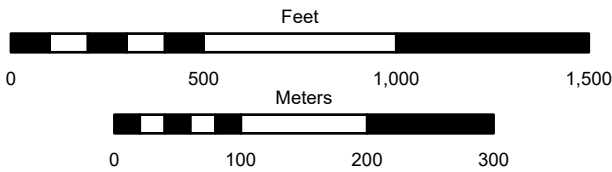
IK\_DDPwGrid Standard

Date: 1/6/2025



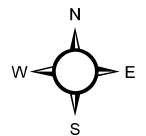
1000-m GRID, US NATIONAL GRID  
 NORTH AMERICAN DATUM 1983  
 UTM Zone 15  
 GRID ZONE DESIGNATION 15T  
 100,000-m SQUARE IDENTIFICATION: VK

U.S. National Grid
100,000-m Square ID
<b>VK</b>
Grid Zone Designator
<b>15T</b>



The information on this map is a compilation of Ramsey County Records. THE COUNTY DOES NOT WARRANT OR GUARANTEE THE ACCURACY OF THIS DATA. The County disclaims any liability for any injuries, time delays, or expenses you may suffer if you rely in any manner on the accuracy of this data.

9292	9392	9492
9291	9391	9491
9290	9390	9490



**9391**

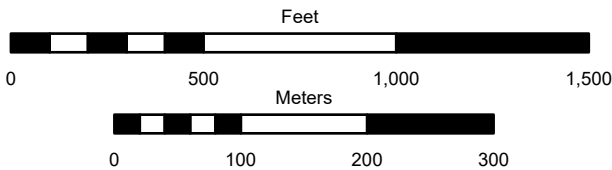
Prepared by  
 Ramsey County Enterprise GIS  
 RCGISMetaData@Co.Ramsey.MN.US

This map was created using the FGDC Standard for the U.S. National Grid  
 FGDC-STD-011-2001  
 For additional information  
 see <http://www.fgdc.gov/usng>



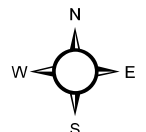
1000-m GRID, US NATIONAL GRID  
 NORTH AMERICAN DATUM 1983  
 UTM Zone 15  
 GRID ZONE DESIGNATION 15T  
 100,000-m SQUARE IDENTIFICATION: VK

U.S. National Grid
100,000-m Square ID
<b>VK</b>
Grid Zone Designator
<b>15T</b>



The information on this map is a compilation of Ramsey County Records. THE COUNTY DOES NOT WARRANT OR GUARANTEE THE ACCURACY OF THIS DATA. The County disclaims any liability for any injuries, time delays, or expenses you may suffer if you rely in any manner on the accuracy of this data.

9392	9492	9592
9391	9491	9591
9390	9490	9590



**9491**

Prepared by  
 Ramsey County Enterprise GIS  
 RCGISMetaData@Co.Ramsey.MN.US

This map was created using the FGDC Standard for the U.S. National Grid  
 FGDC-STD-011-2001  
 For additional information  
 see <http://www.fgdc.gov/usng>

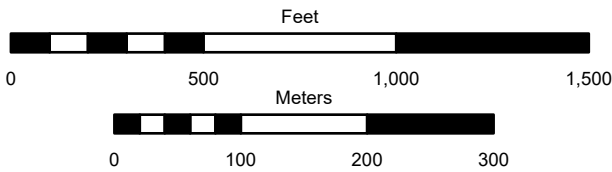
IK\_DDPwGrid Standard

Date: 1/6/2025



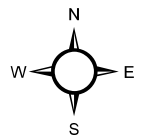
1000-m GRID, US NATIONAL GRID  
 NORTH AMERICAN DATUM 1983  
 UTM Zone 15  
 GRID ZONE DESIGNATION 15T  
 100,000-m SQUARE IDENTIFICATION: VK

U.S. National Grid
100,000-m Square ID
<b>VK</b>
Grid Zone Designator
<b>15T</b>



The information on this map is a compilation of Ramsey County Records. THE COUNTY DOES NOT WARRANT OR GUARANTEE THE ACCURACY OF THIS DATA. The County disclaims any liability for any injuries, time delays, or expenses you may suffer if you rely in any manner on the accuracy of this data.

9392	9492	9592
9391	9491	9591
9390	9490	9590



**9491**

Prepared by  
 Ramsey County Enterprise GIS  
 RCGISMetaData@Co.Ramsey.MN.US

This map was created using the FGDC Standard for the U.S. National Grid  
 FGDC-STD-011-2001  
 For additional information  
 see <http://www.fgdc.gov/usng>

IK\_DDPwGrid Aerial

Date: 1/6/2025