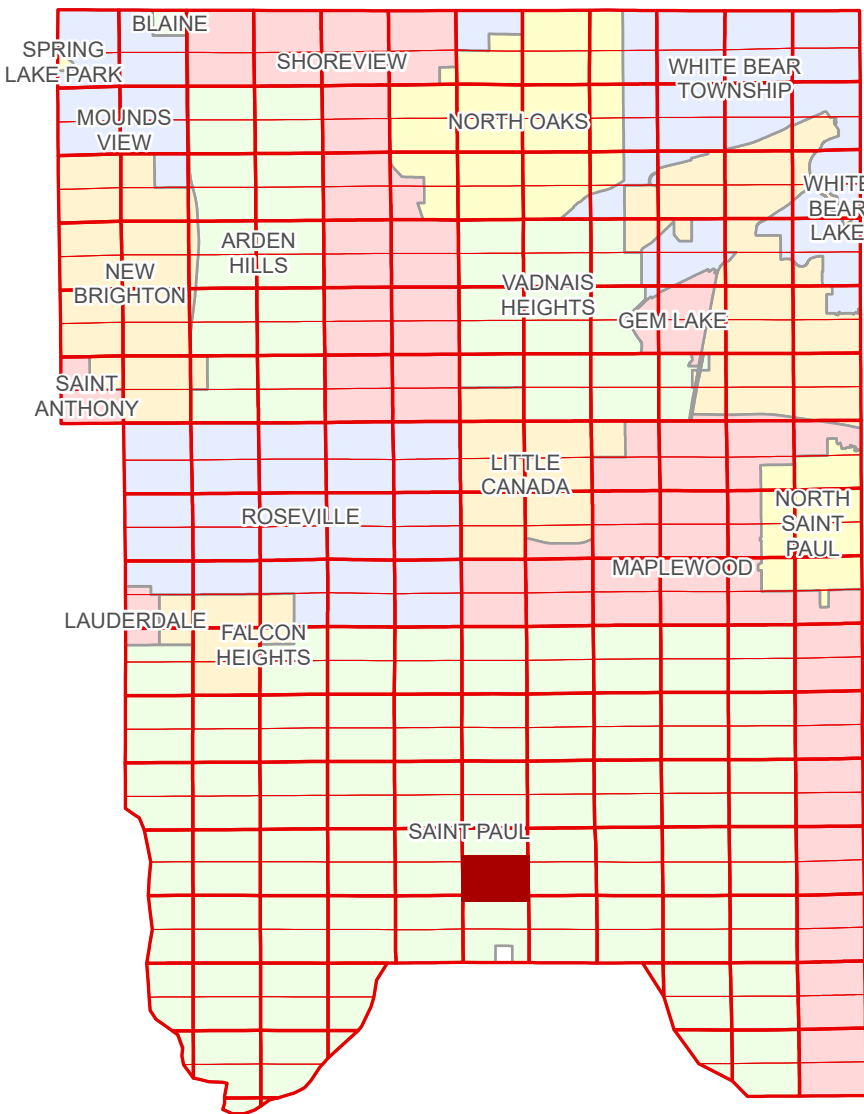


Ramsey County Minnesota Parcel Map

Ramsey County
Section 6

S Half
Section 6
T 28 N
R 22 W



Ramsey County
Section 1

Section 5
Ramsey County

Legend

Section	Personal Property
Quarter	State Assessed Property
Quarter Quarter	Real Property
County Right of Way	Easement Type
Municipal Right of Way	Pedestrian
Subdivision Type	Private Access
Subdivision Plat	Private Driveway
Registered Land Survey	Utility, Electric
Auditor's Subdivision	Utility, Gas & Oil
Planned Community	Utility, Storm & Sanitary Sewer
Condominium	Drainage & Utility
Division Type	Drainage
Lot	
Metes & Bounds	

Aerial Imagery Date: March 11 - April 4, 2024



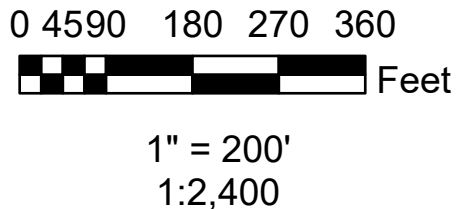

The information on this map is a compilation of Ramsey County Records. THE COUNTY DOES NOT WARRANT OR GUARANTEE THE ACCURACY OF THIS DATA. The County disclaims any liability for any injuries, time delays, or expenses you may suffer if you rely in any manner on the accuracy of this data.

NOTE: This is not an official Ramsey County tax lot map. This is based on the data available in the Geographic Information System, which may vary from tax data officially recorded in the Tax System. For an official tax map, please contact the Office of Property Records and Revenue.

Produced by Information Services Enterprise GIS Division
RCGISMetaData@Co.Ramsey.MN.US

651-266-2000
AskPropertyTaxandRecords@co.ramsey.mn.us

Section 7
Ramsey County



S062822

1/3/2025