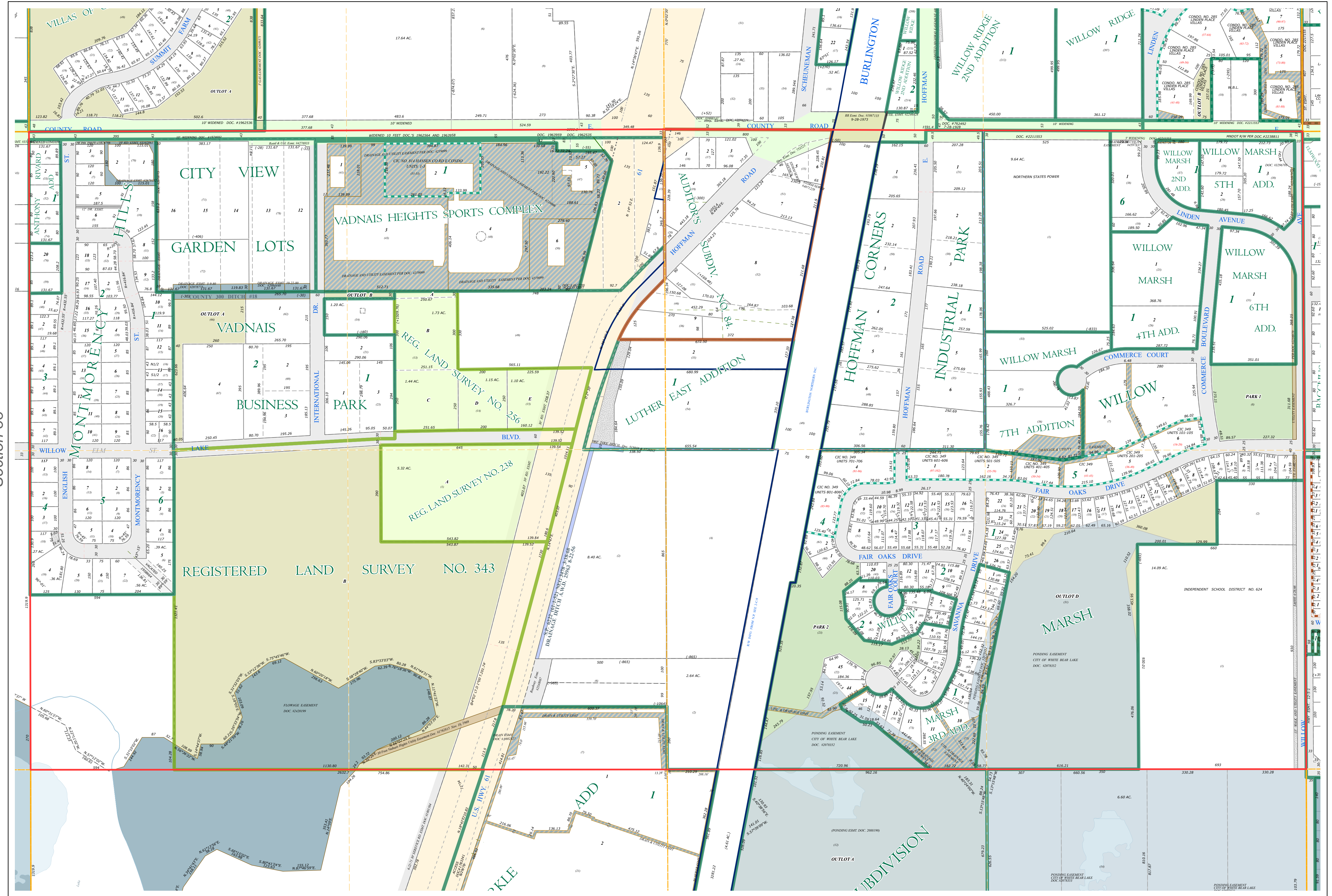
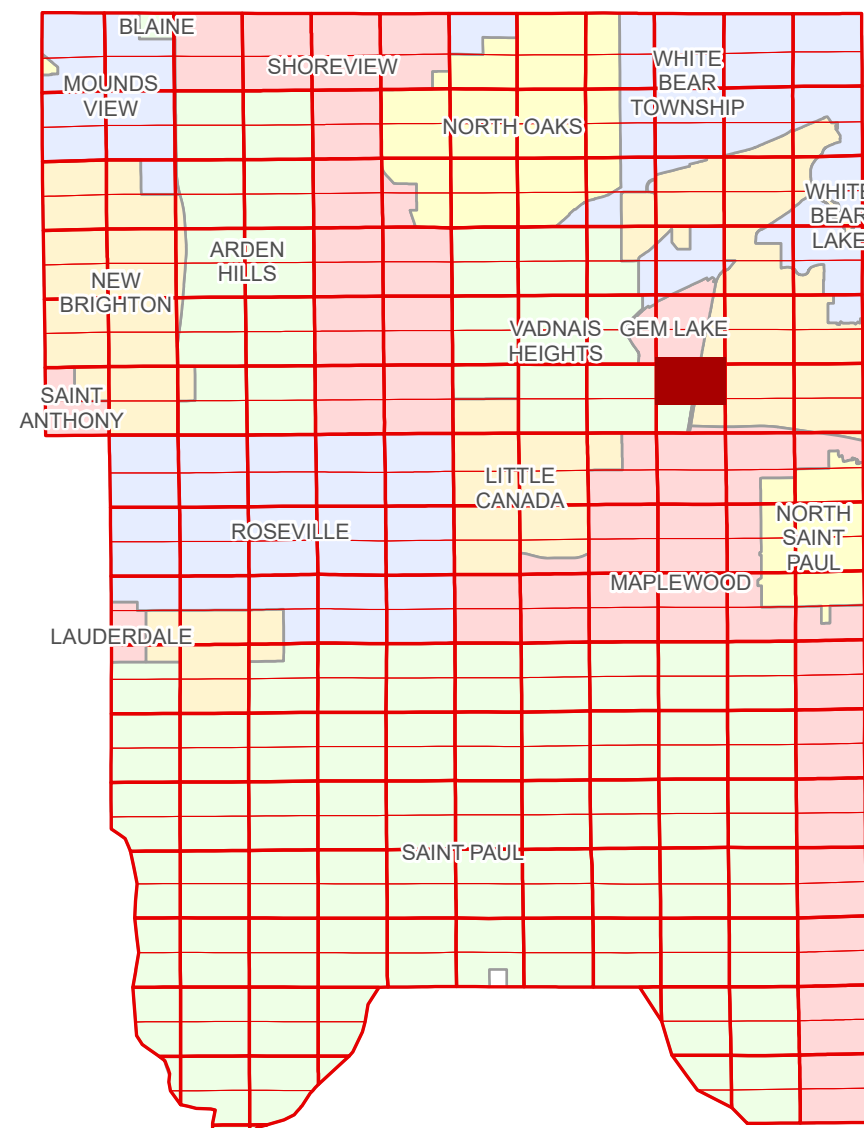


N Half
Section 34
T 30 N
R 22 W

Ramsey County Minnesota Parcel Map

Ramsey County
Section 27



Ramsey County
Section 33

Section 35
Ramsey County

Legend	
	Section
	Quarter
	Quarter Quarter
	Federal Right of Way
	County Right of Way
	Municipal Right of Way
	Subdivision Type
	Registered Land Survey
	Auditors's Subdivision
	Condominium
	Division Type
	Outlot
	Tract
	Metes & Bounds
	Personal Property
	State Assessed Property
	Real Property
	Easement Type
	Ditch, County & Judicial
	Ponding
	Private Driveway
	Public Right of Way
	Railroad
	Utility, Unidentified
	Drainage & Utility
	Drainage
	Misc Easements


The information on this map is a compilation of Ramsey County Records. THE COUNTY DOES NOT WARRANT OR GUARANTEE THE ACCURACY OF THIS DATA. The County disclaims any liability for any injuries, time delays, or expenses you may suffer if you rely in any manner on the accuracy of this data.

Produced by Information Services Enterprise GIS Division
RCGISMetaData@Co.Ramsey.MN.US

NOTE: This is not an official Ramsey County tax lot map. This is based on the data available in the Geographic Information System, which may vary from tax data officially recorded in the Tax System. For an official tax map, please contact the Office of Property Records and Revenue.

651-266-2000
AskPropertyTaxandRecords@co.ramsey.mn.us

Section 34
Ramsey County



0 450 180 270 360
Feet

1" = 200'

1:2,400

N343022

1/3/2025