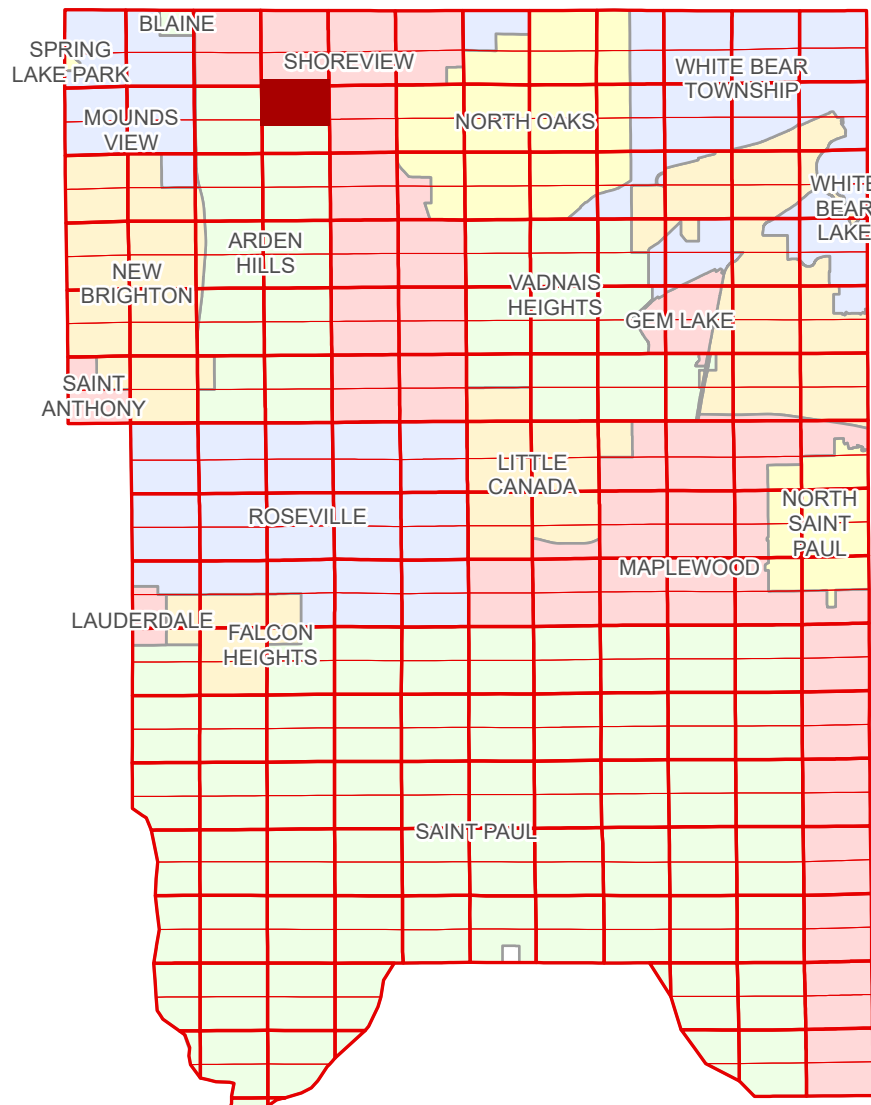


Ramsey County Minnesota Parcel Map

Ramsey County
Section 3

N Half
Section 10
T 30 N
R 23 W



Ramsey County
Section 9

Section 11
Ramsey County

Legend

- Section
- Quarter
- Quarter Quarter
- County Right of Way
- Metes & Bounds
- Tax Parcel Type
- Real Property

Aerial Imagery Date: March 11 - April 4, 2024



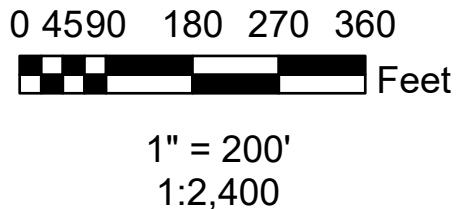

The information on this map is a compilation of Ramsey County Records. THE COUNTY DOES NOT WARRANT OR GUARANTEE THE ACCURACY OF THIS DATA. The County disclaims any liability for any injuries, time delays, or expenses you may suffer if you rely in any manner on the accuracy of this data.

NOTE: This is not an official Ramsey County tax lot map. This is based on the data available in the Geographic Information System, which may vary from tax data officially recorded in the Tax System. For an official tax map, please contact the Office of Property Records and Revenue.

Produced by Information Services Enterprise GIS Division
RCGISMetaData@Co.Ramsey.MN.US

651-266-2000
AskPropertyTaxandRecords@co.ramsey.mn.us

Section 10
Ramsey County



N103023

1/3/2025