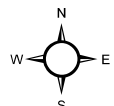
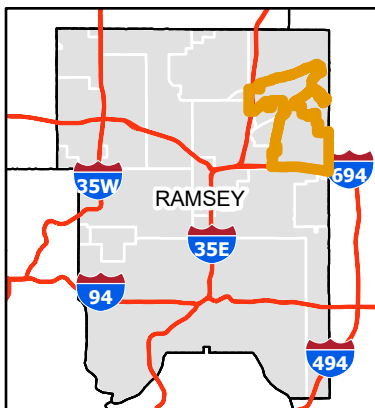
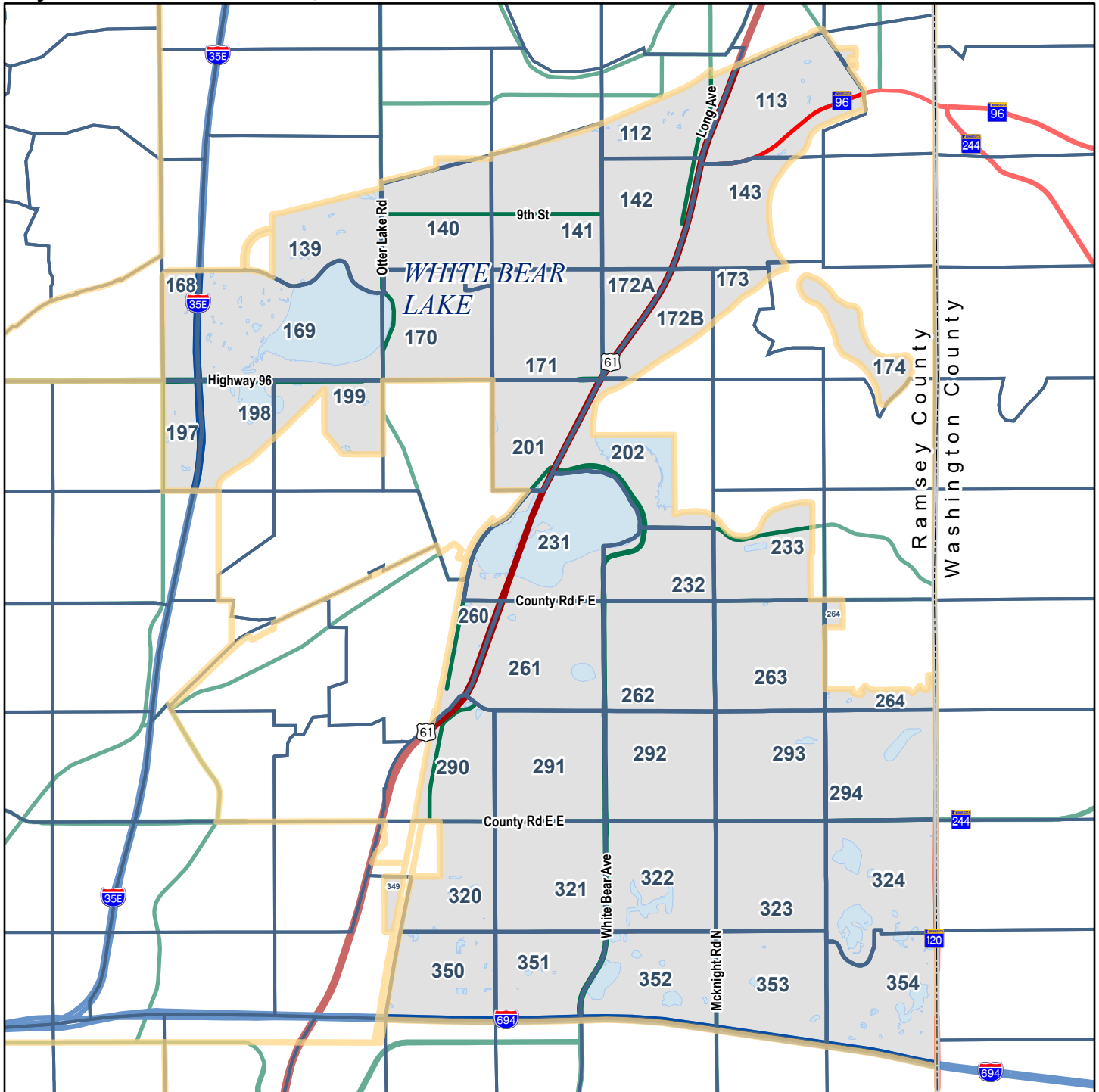


City of WHITE BEAR LAKE, MN



- Hydrent
- Hydrent - Blue Cap
- Hydrent - Green Cap
- Hydrent - Red Cap
- Hydrent - Yellow Cap

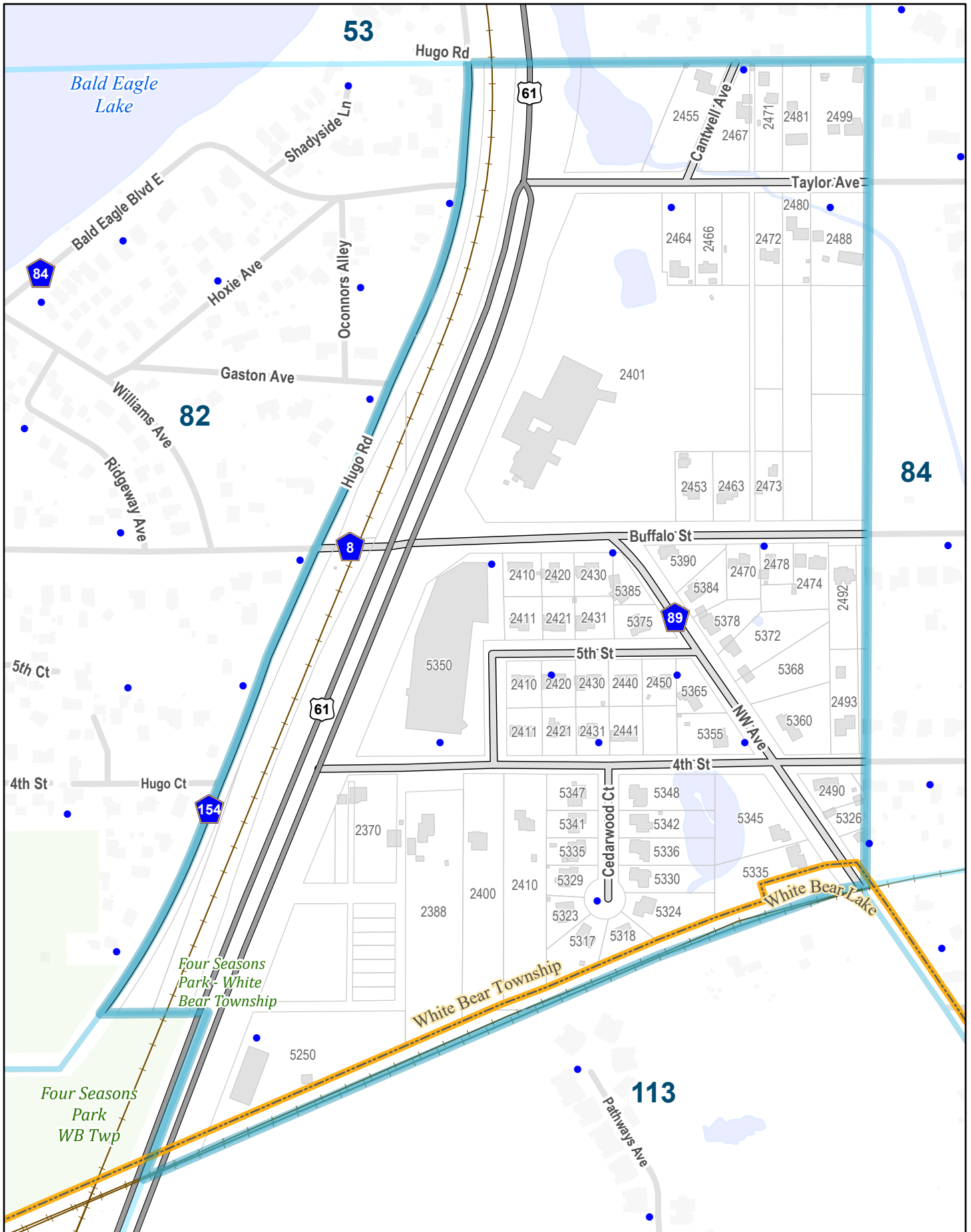
- 🏫 Primary/Secondary School
- 🎓 College/University
- 🏛️ City Hall
- 🚒 Fire Station
- 🏥 Hospital
- 📖 Libraries
- 👮 Police Station
- 🏢 County Office
- 🛍️ Shopping Centers

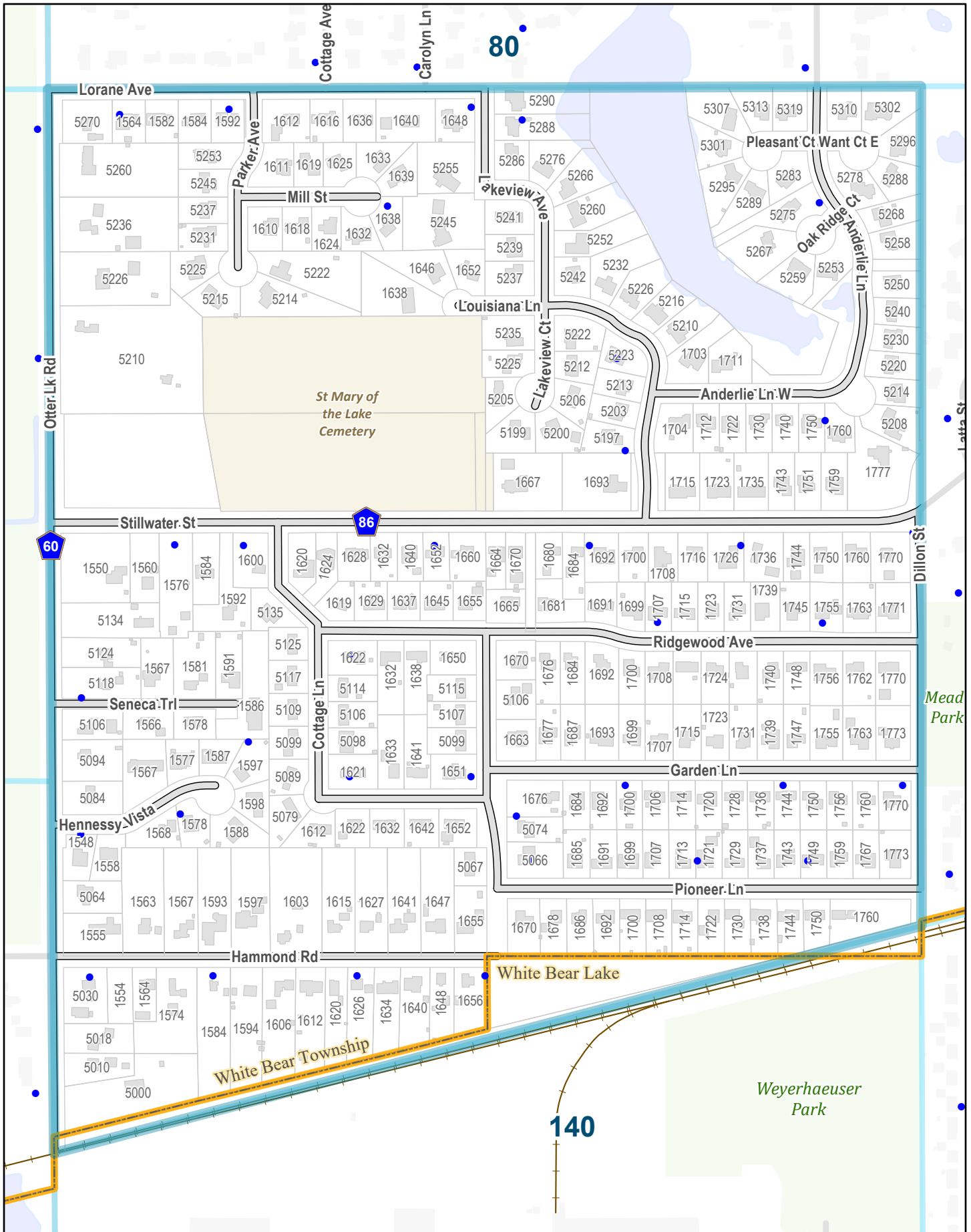
- 🏠 Building
- 💧 Water
- ⛳ Golf Course
- 🌳 State/Local Park
- ⚰️ Cemetery
- ✈️ Airport
- 🏢 Military Install
- 🏟️ Fair Grounds
- 🗺️ Municipal Boundary

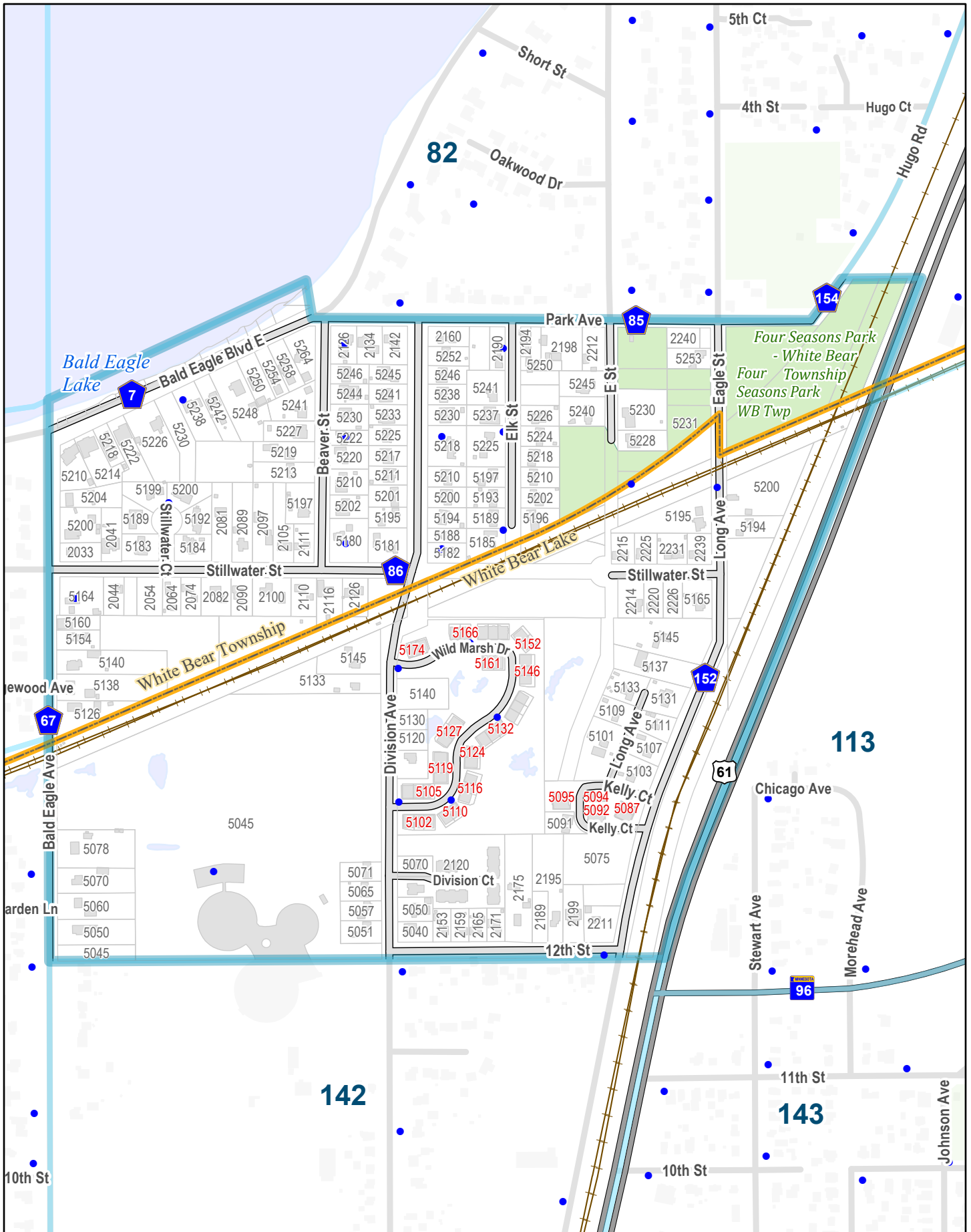
- 🛣️ Highways
- 🛤️ Streets
- 🚂 Railroad
- 🌊 Ditch
- 🇺🇸 Interstate Highway
- 🇺🇸 US Highway
- 🇺🇸 State Highway
- 🇺🇸 County Road

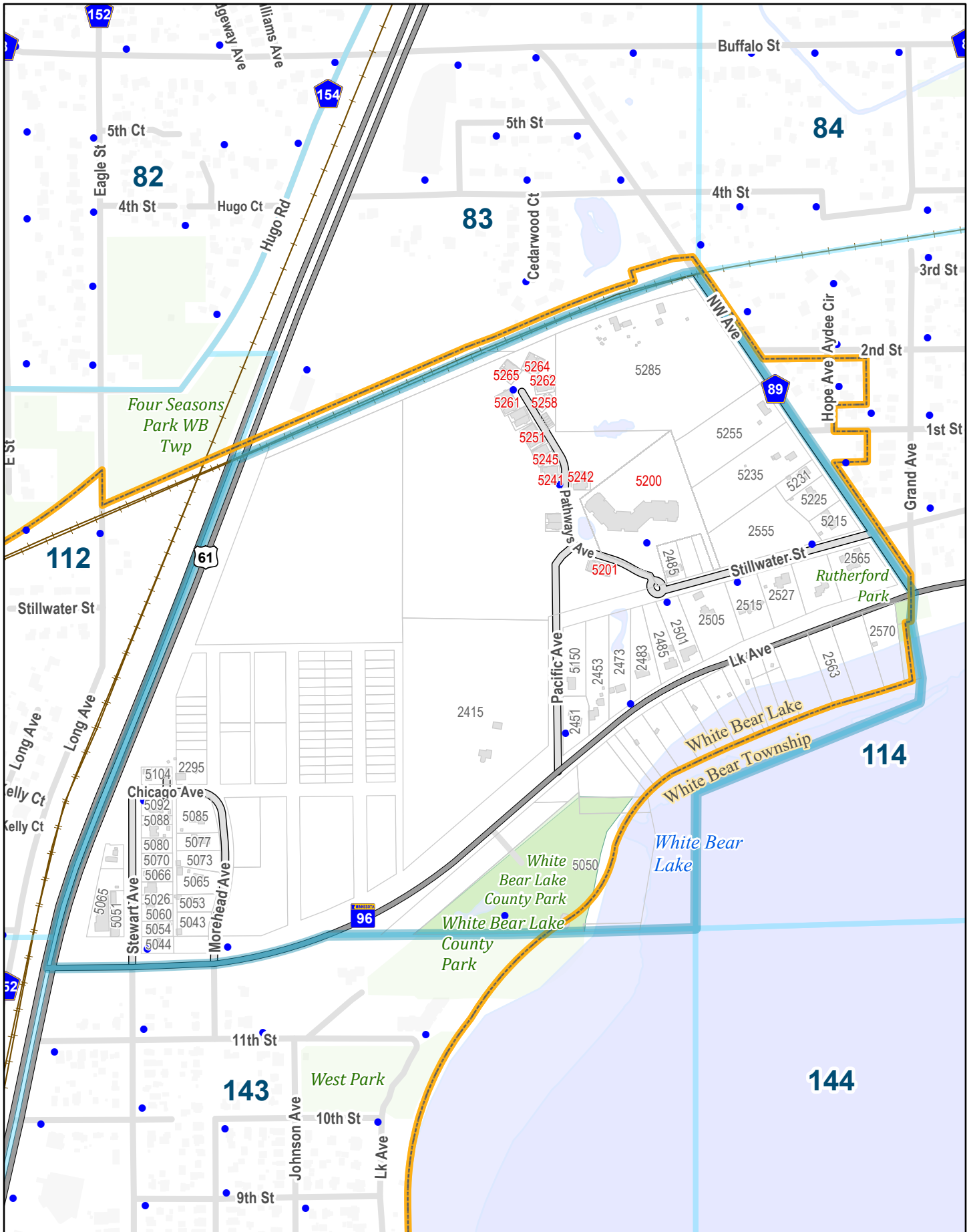
The information on this map is a compilation of Ramsey County Records. THE COUNTY DOES NOT WARRANT OR GUARANTEE THE ACCURACY OF THIS DATA. The County disclaims any liability for any injuries, time delays, or expenses you may suffer if you rely in any manner on the accuracy of this data.

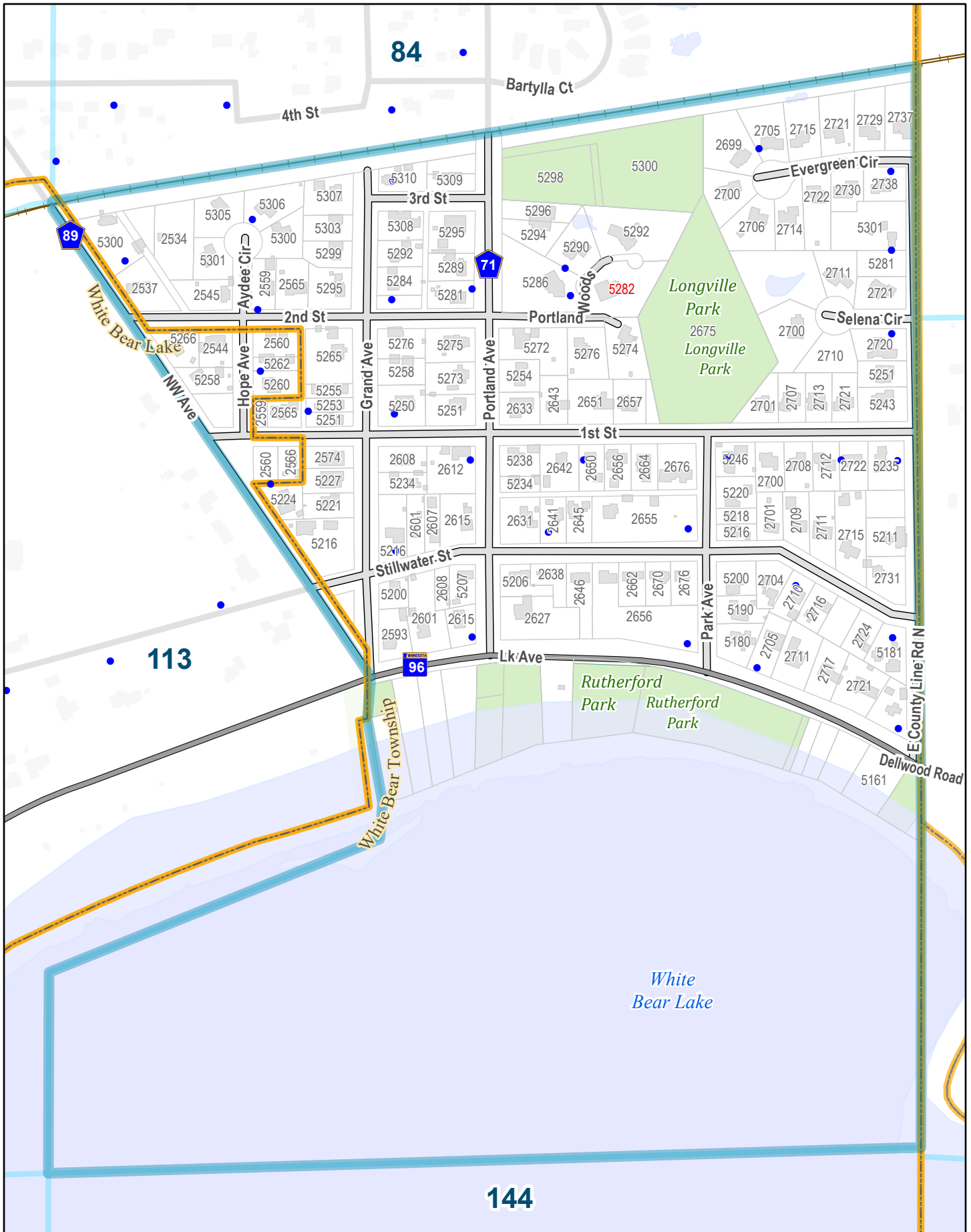
Prepared by Ramsey County Enterprise GIS
 RCGISMetaData@Co.Ramsey.MN.US
 ReferenceMap 1/3/2025

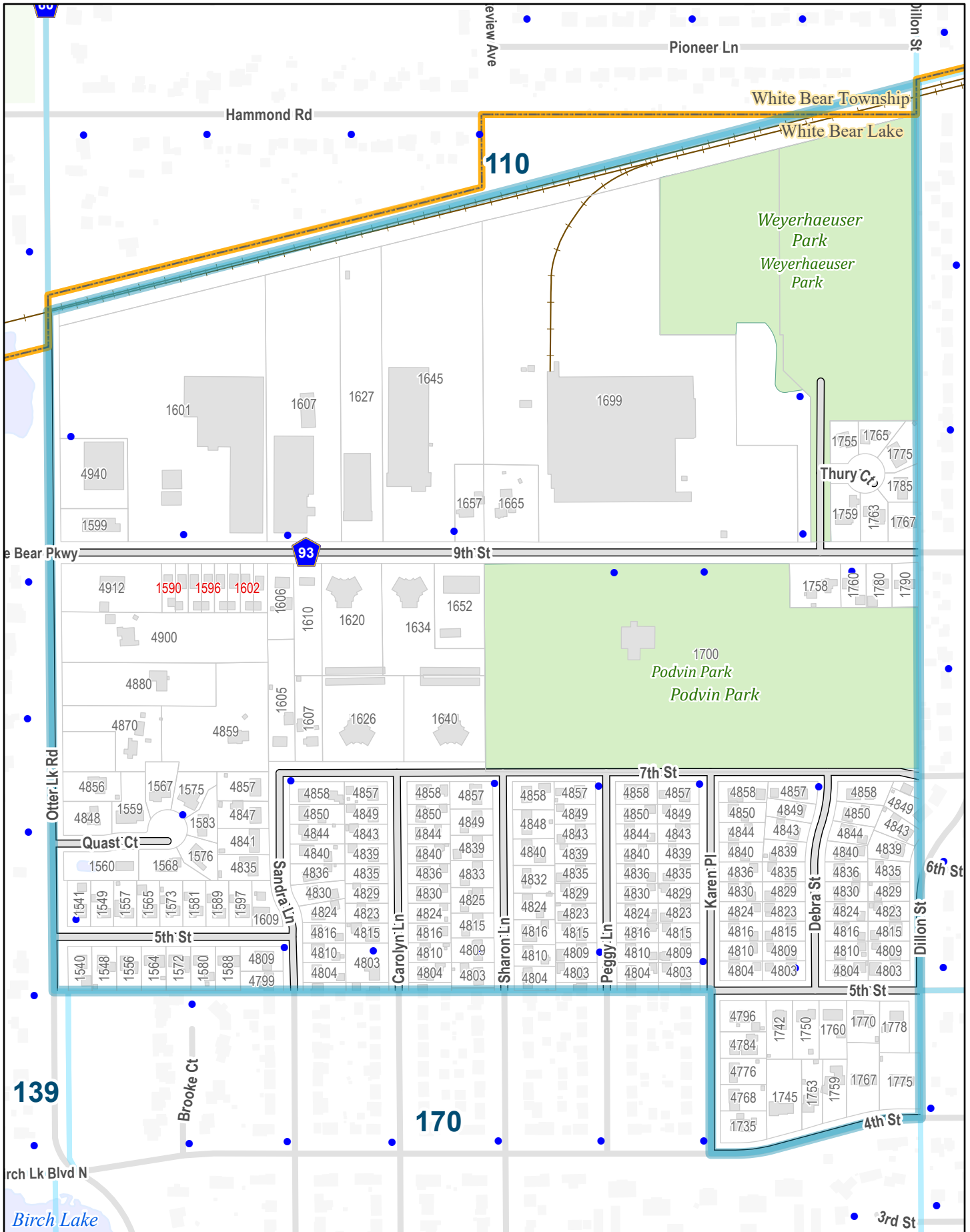


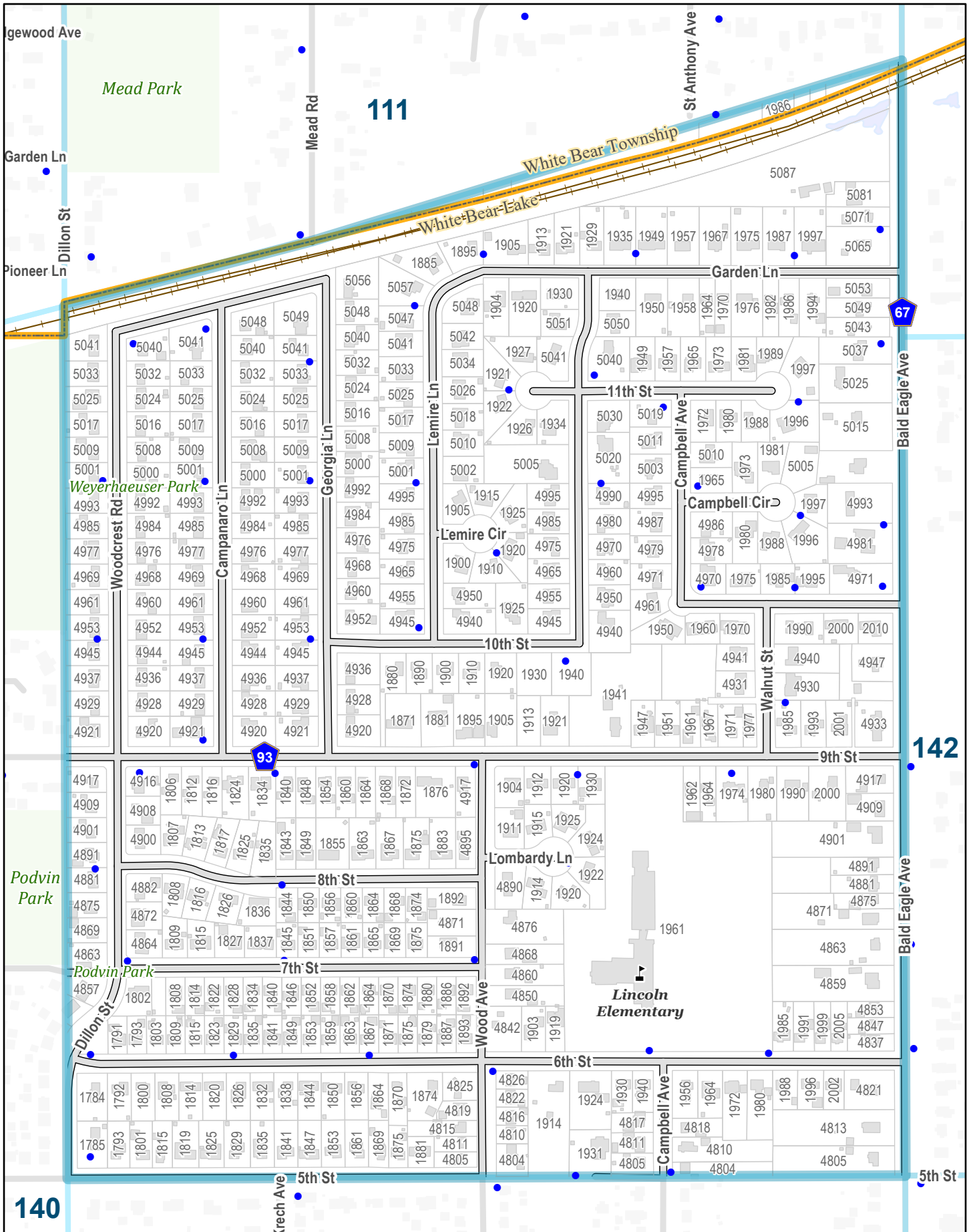


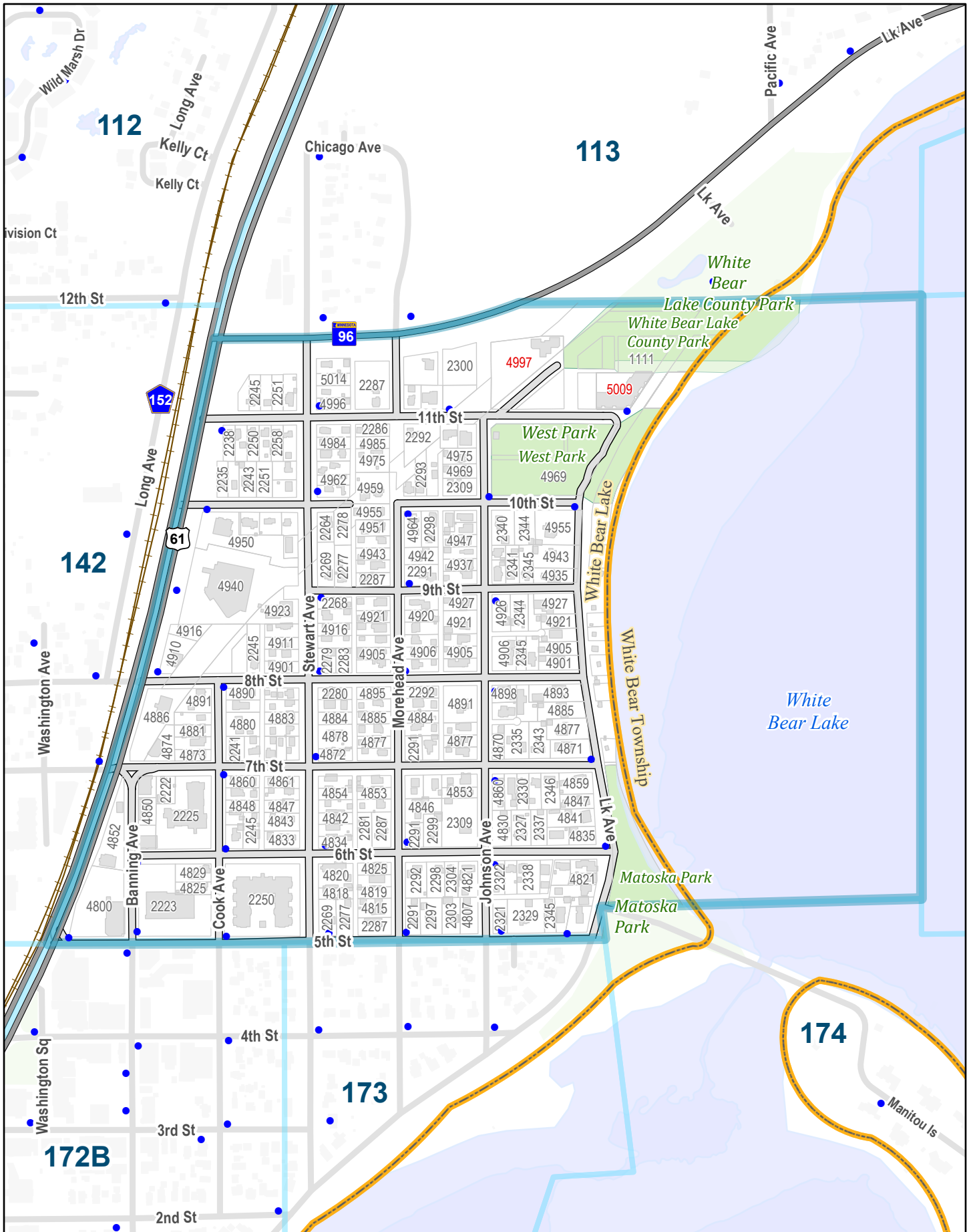


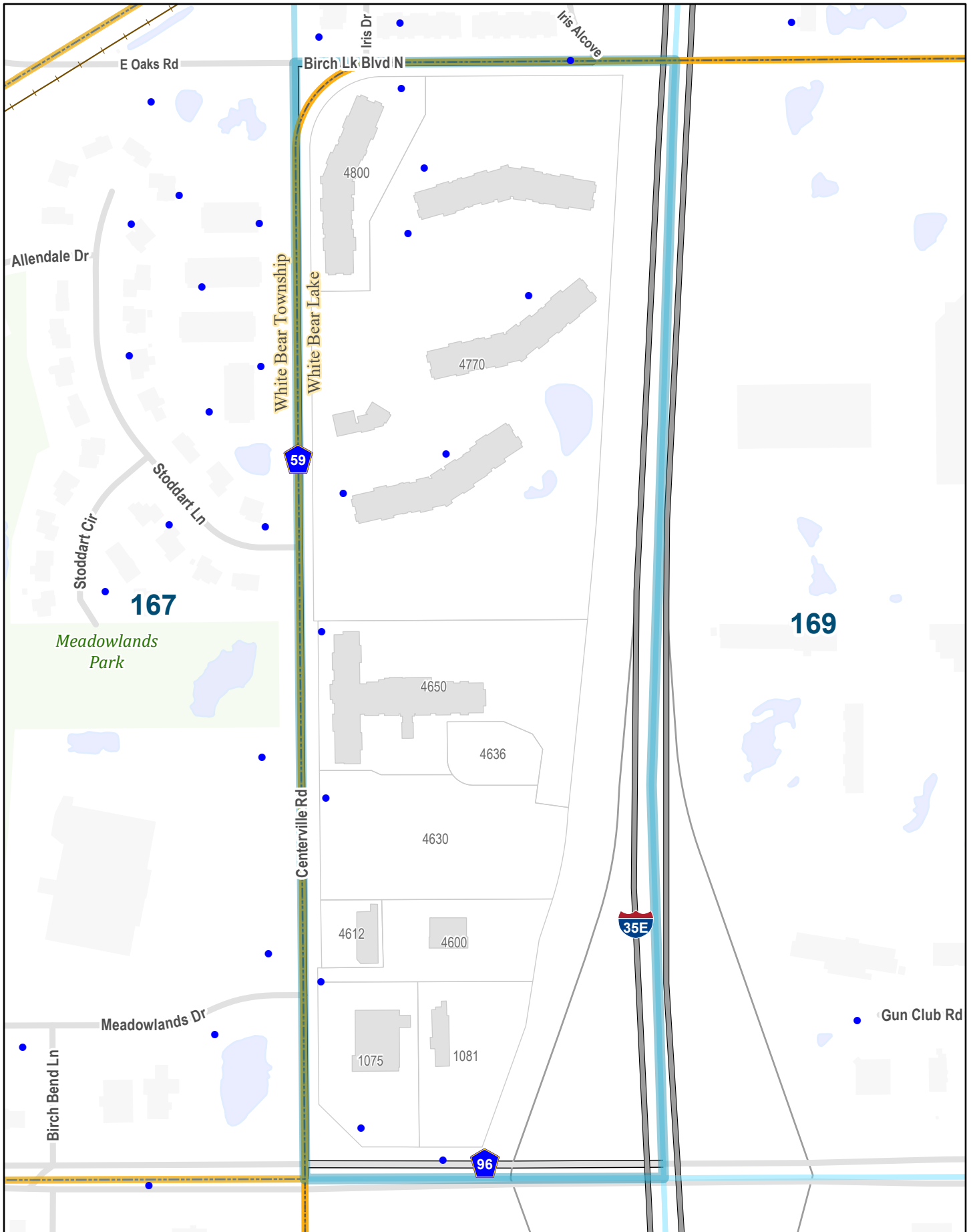


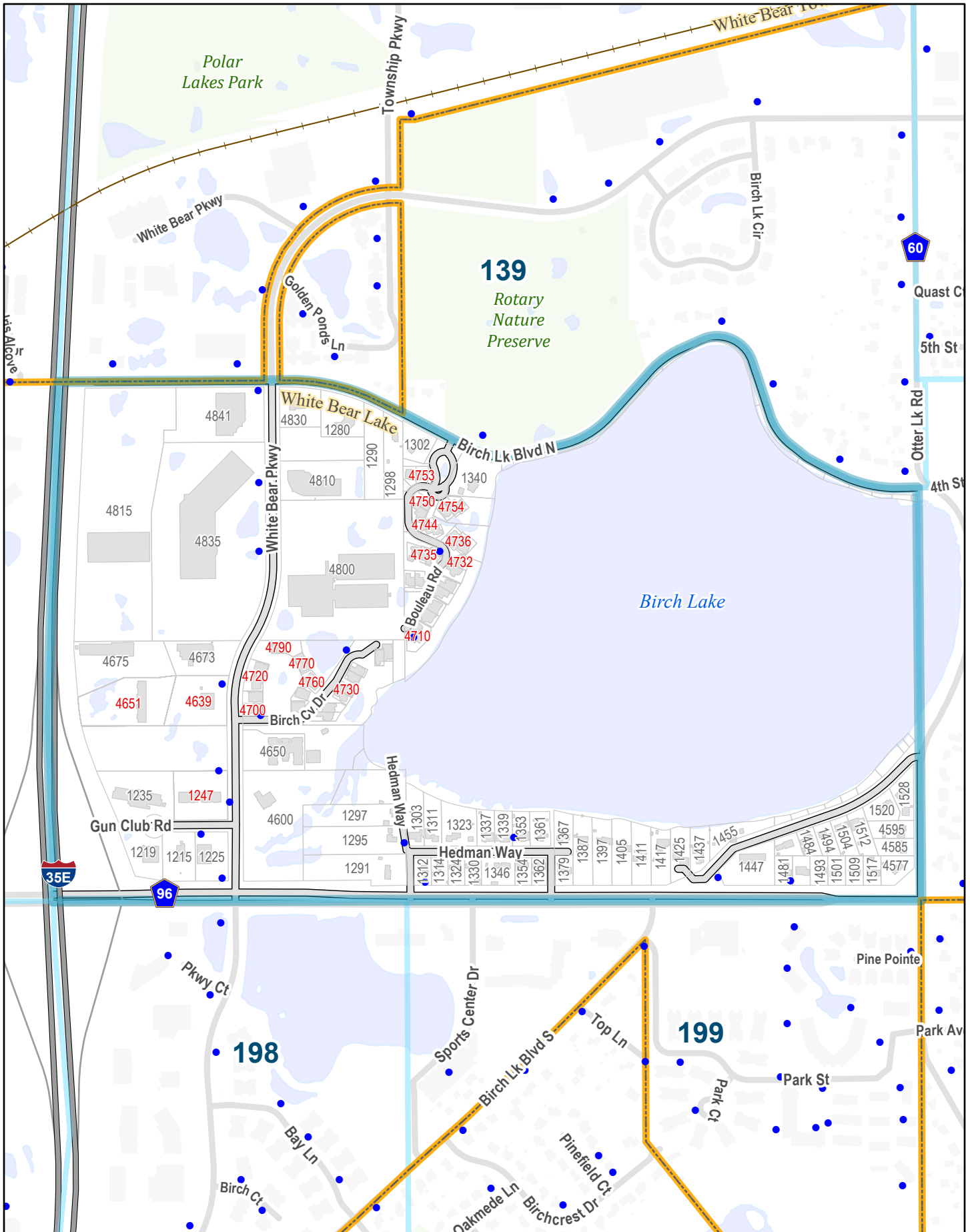


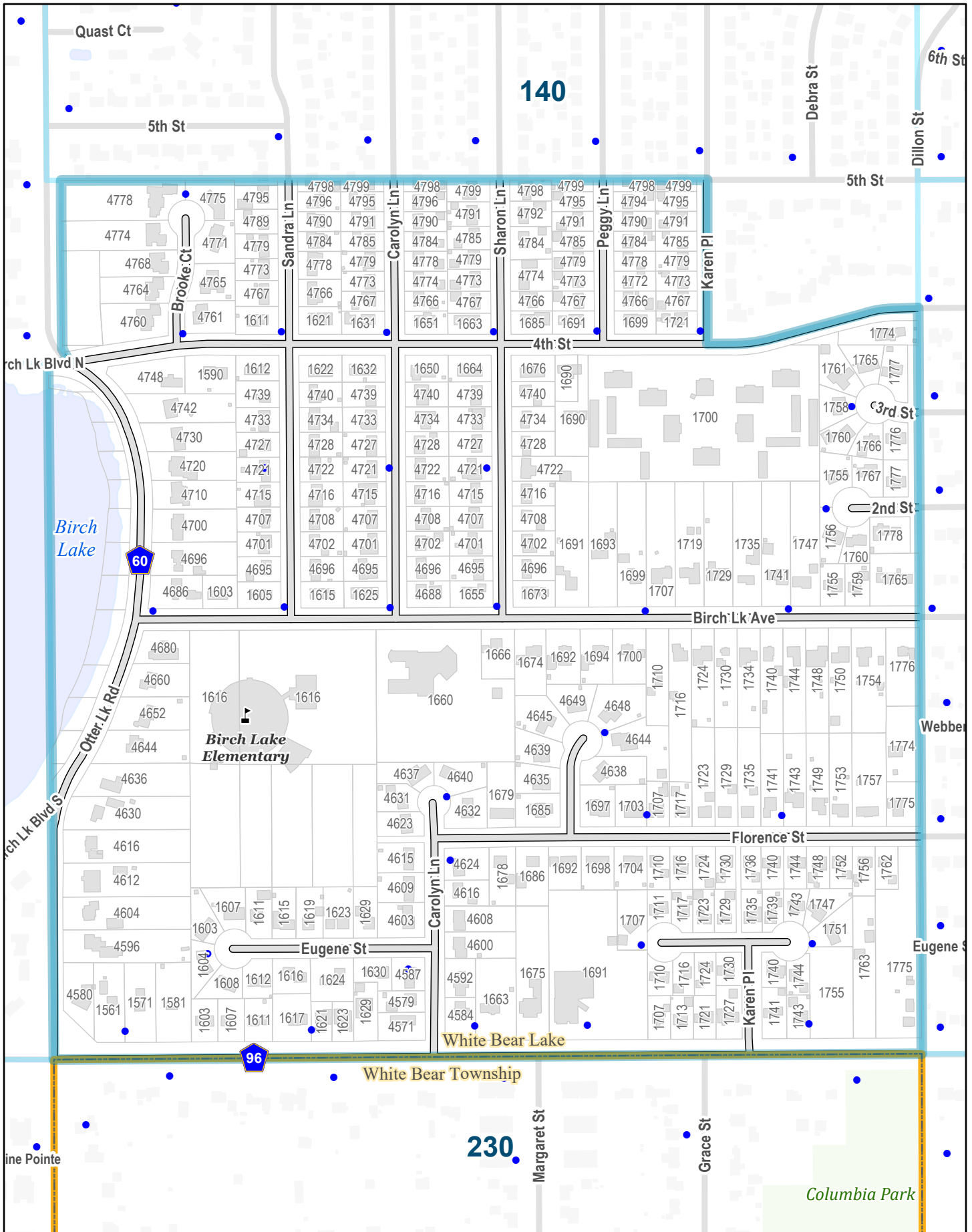


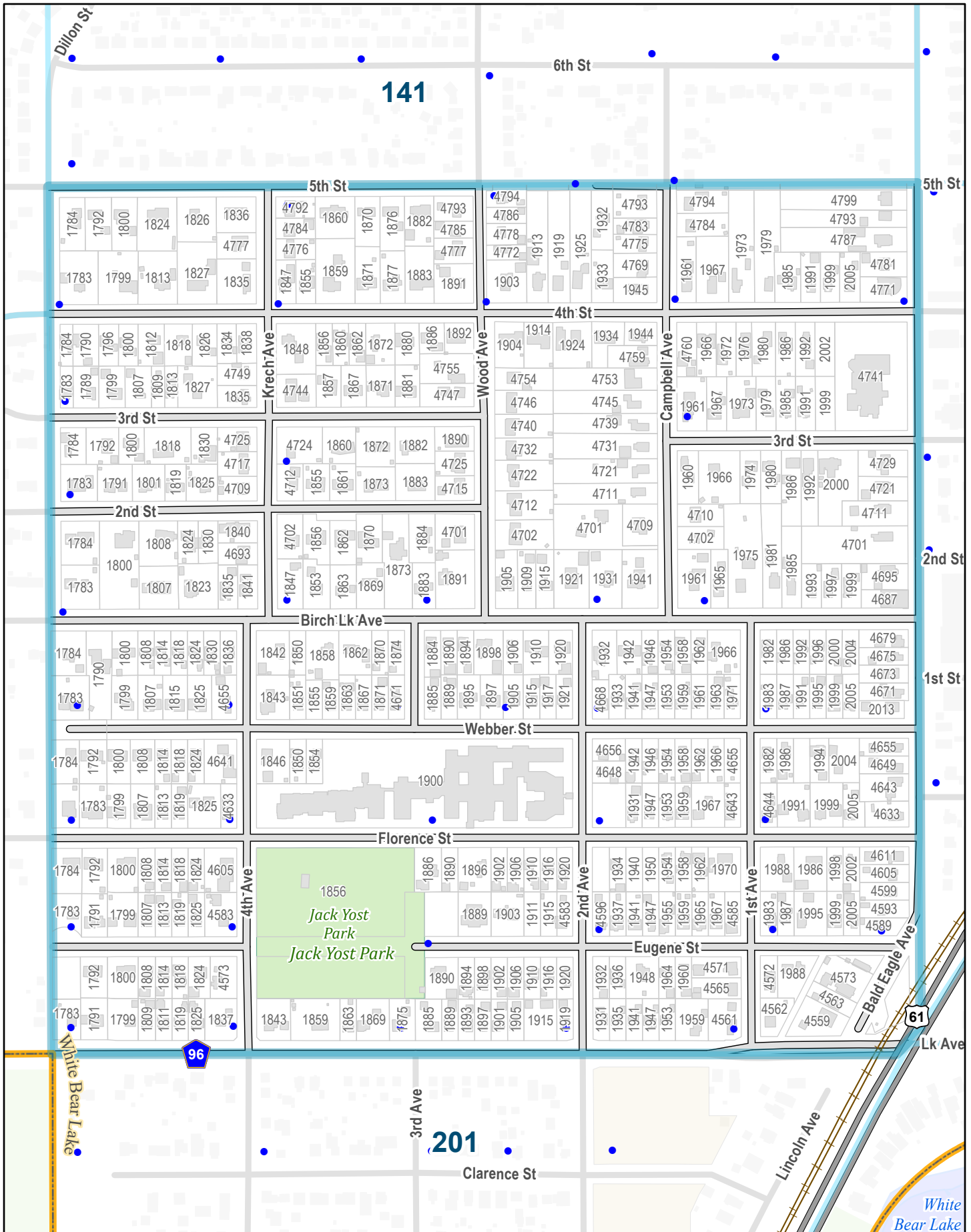


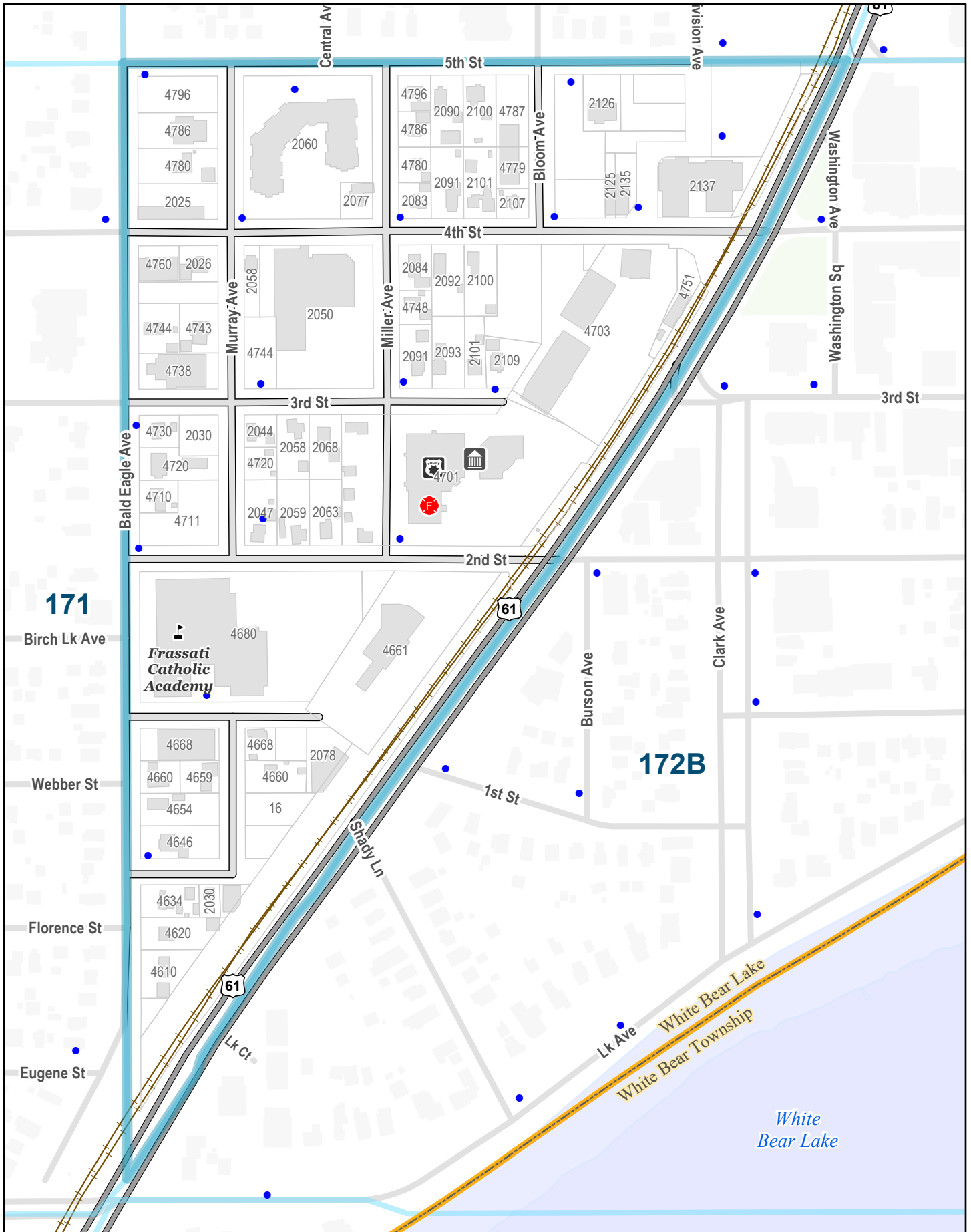


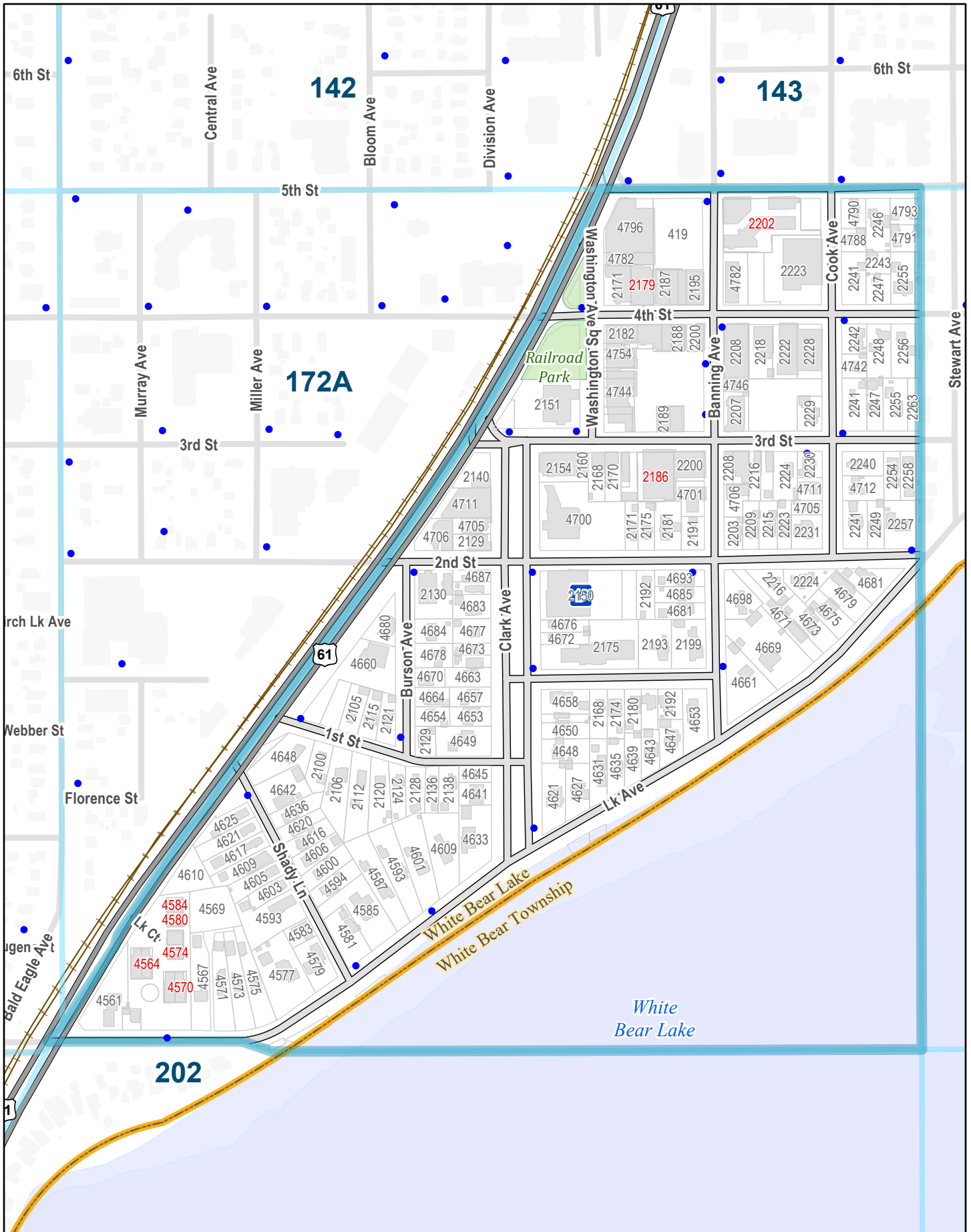


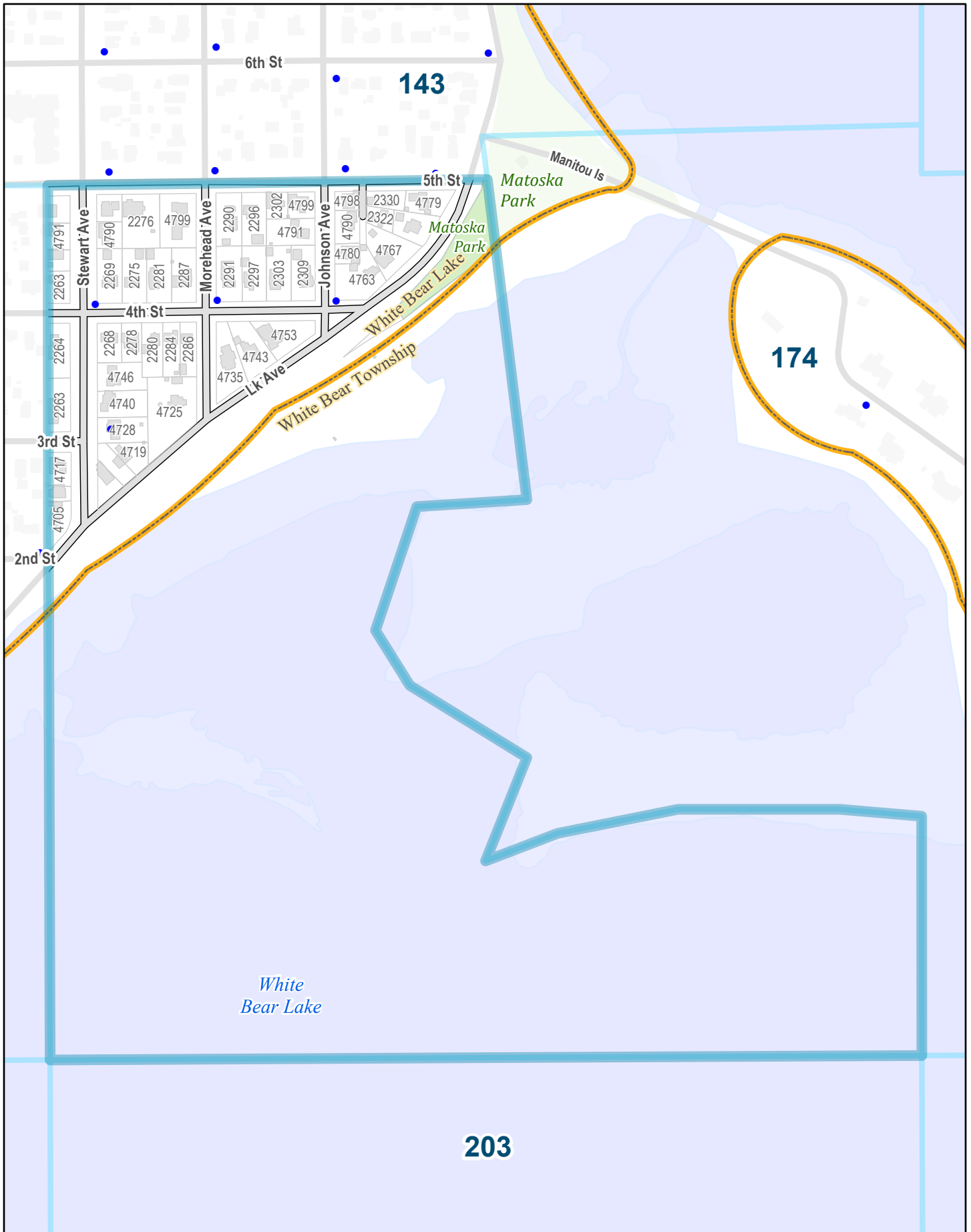


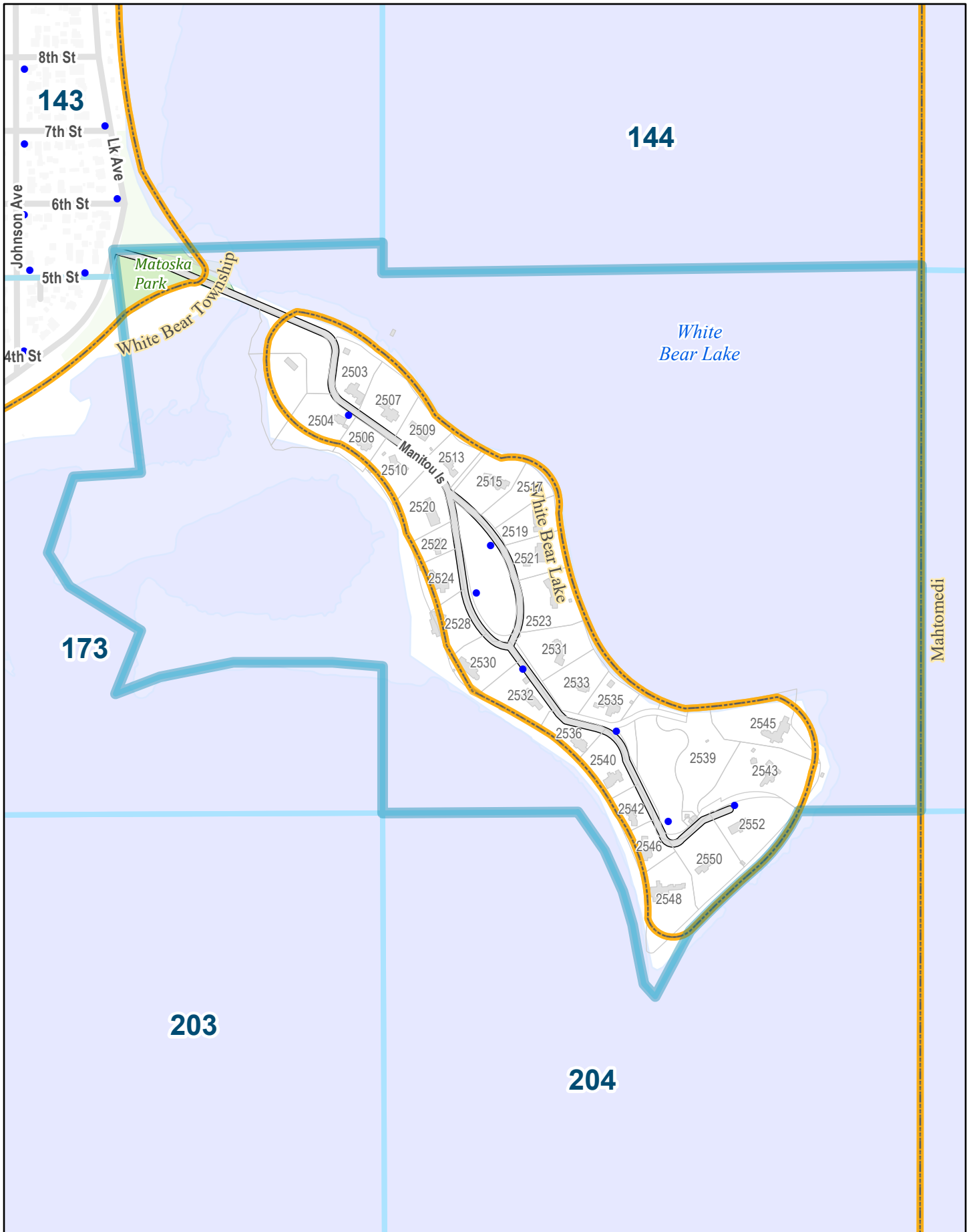


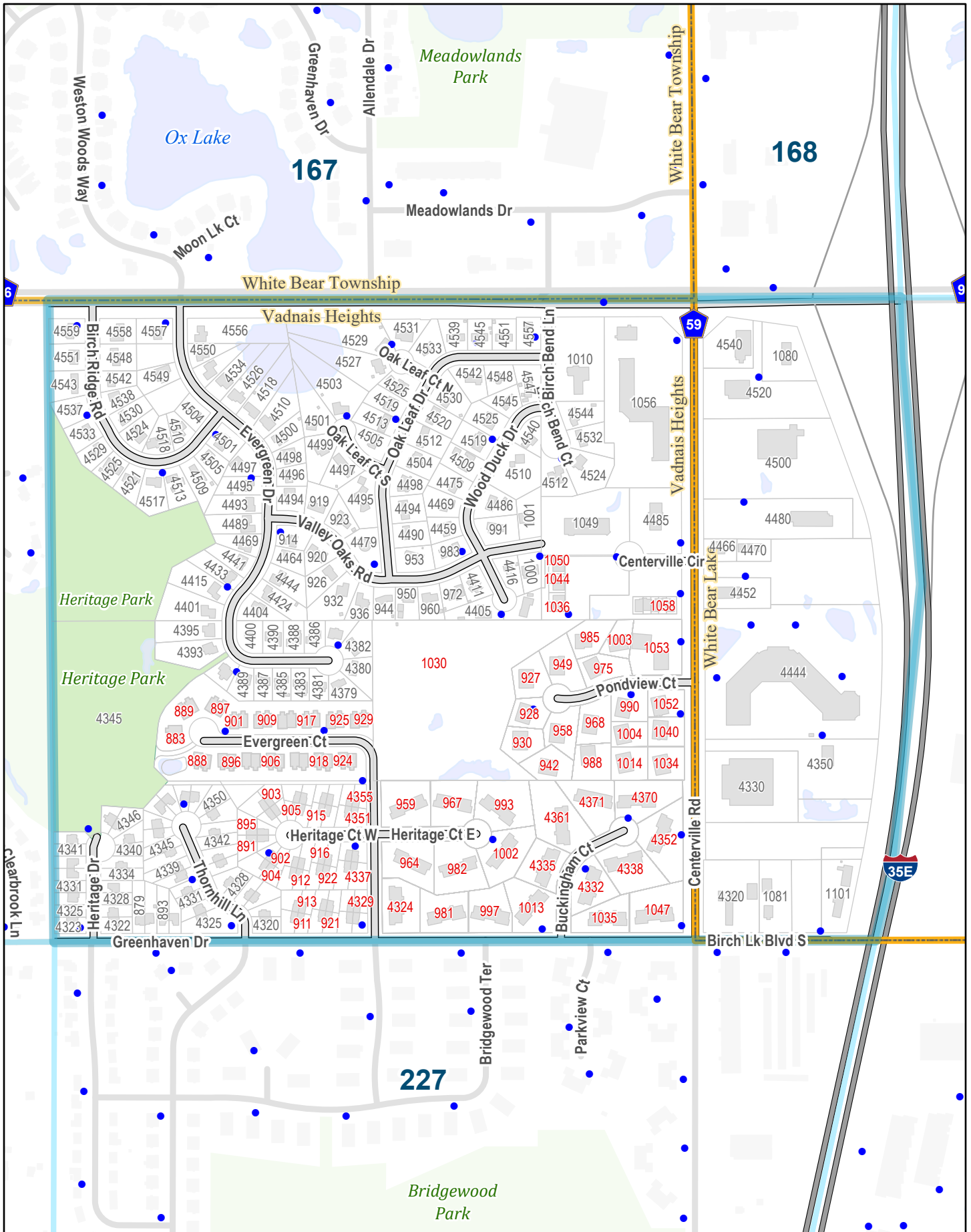


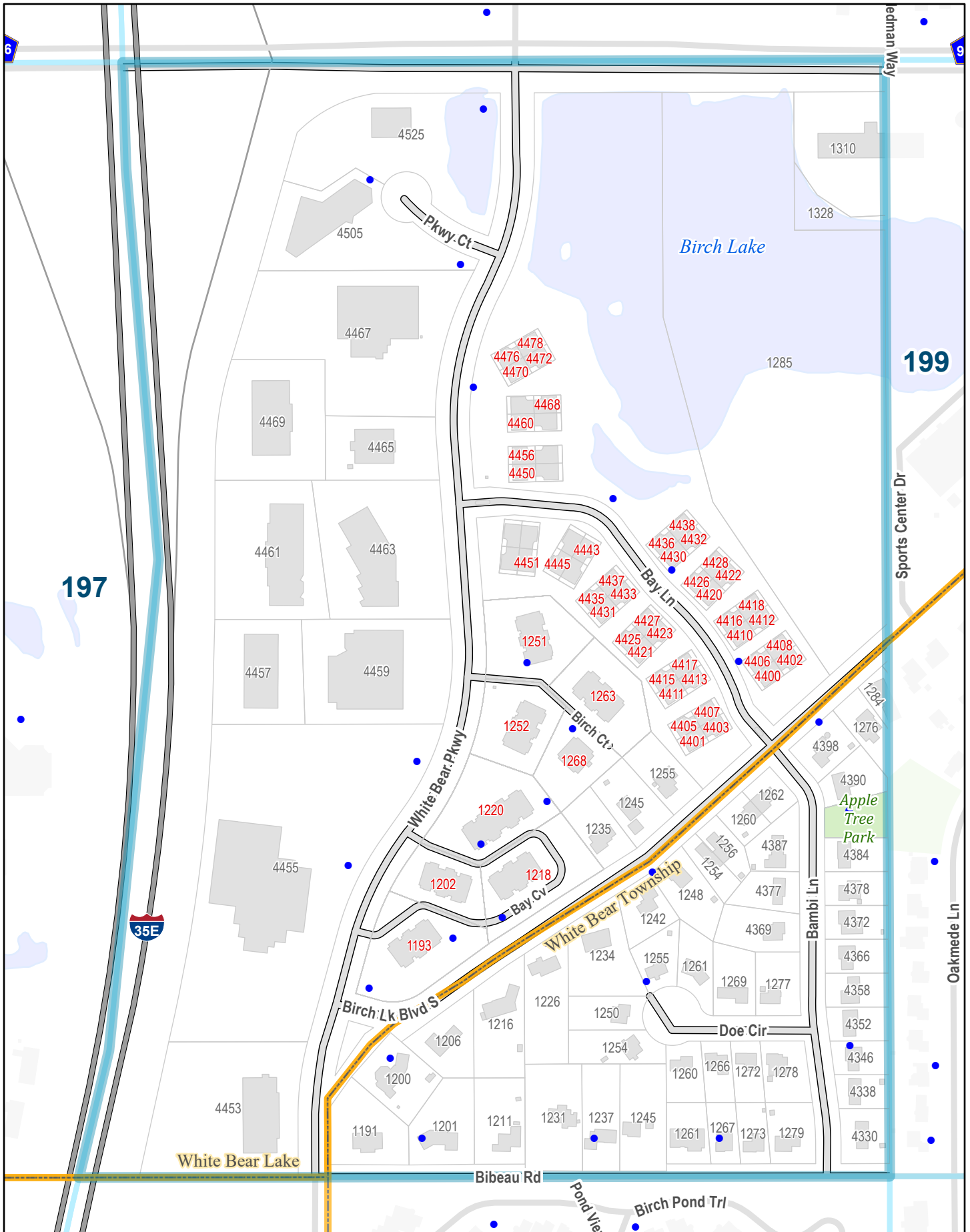


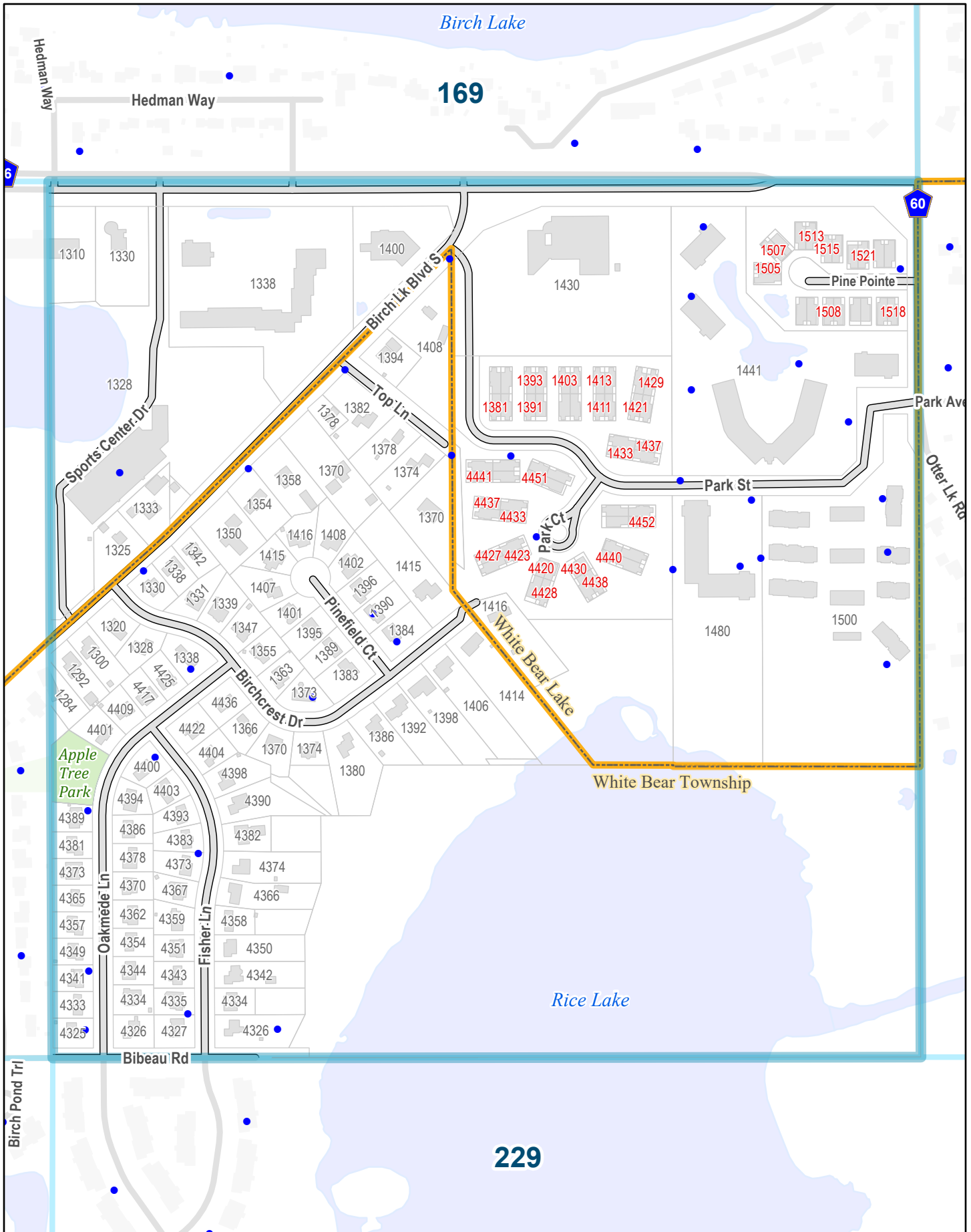


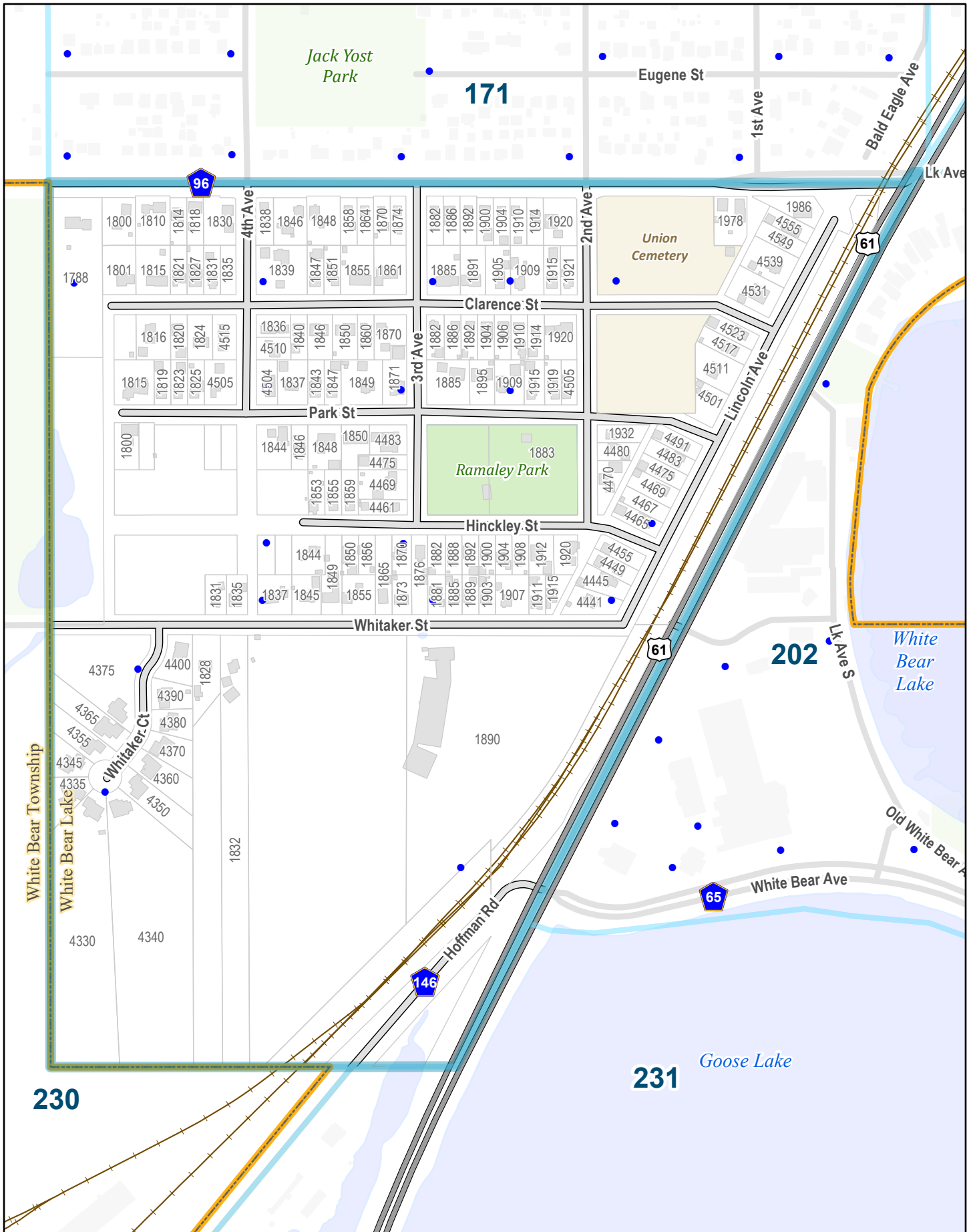




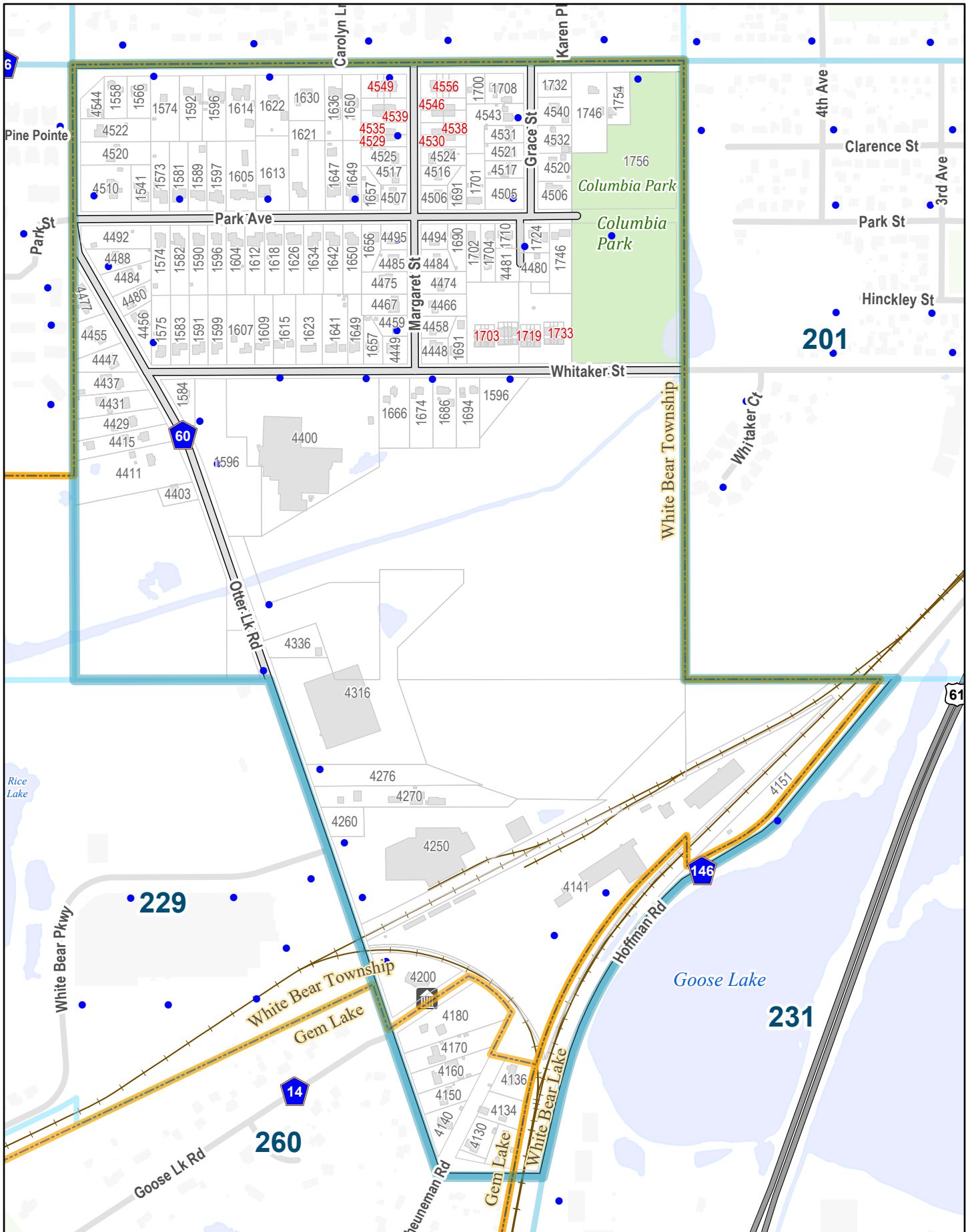


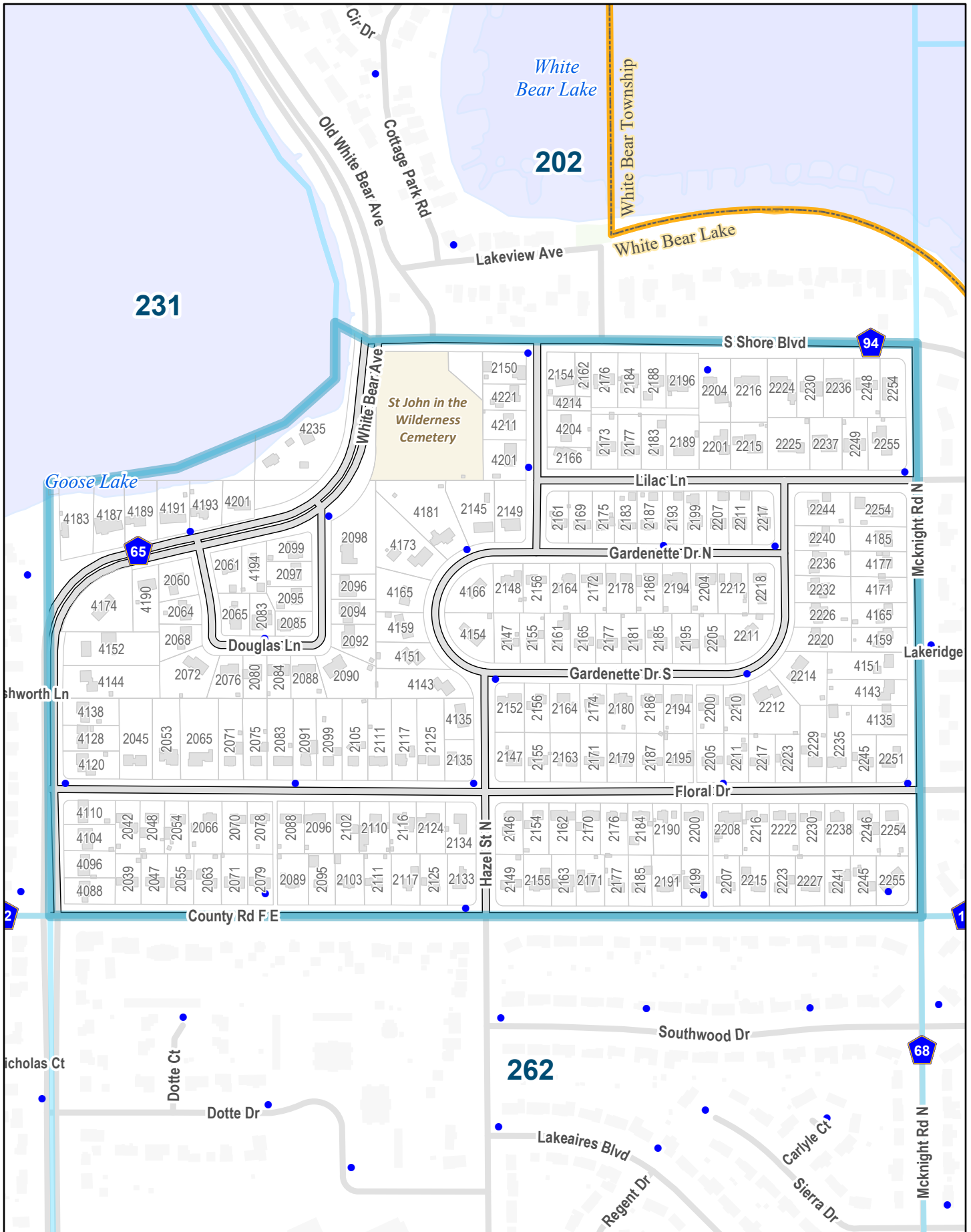


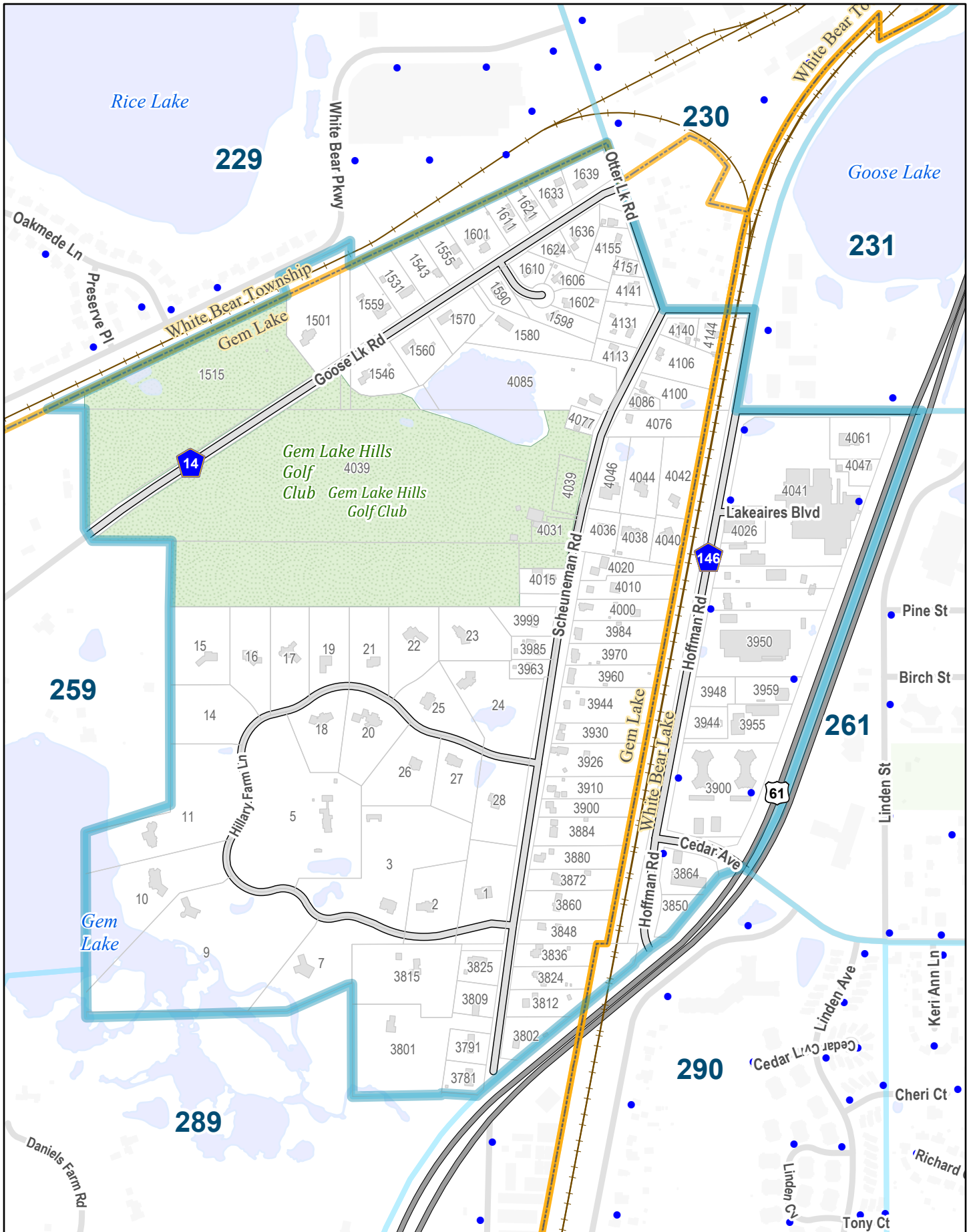


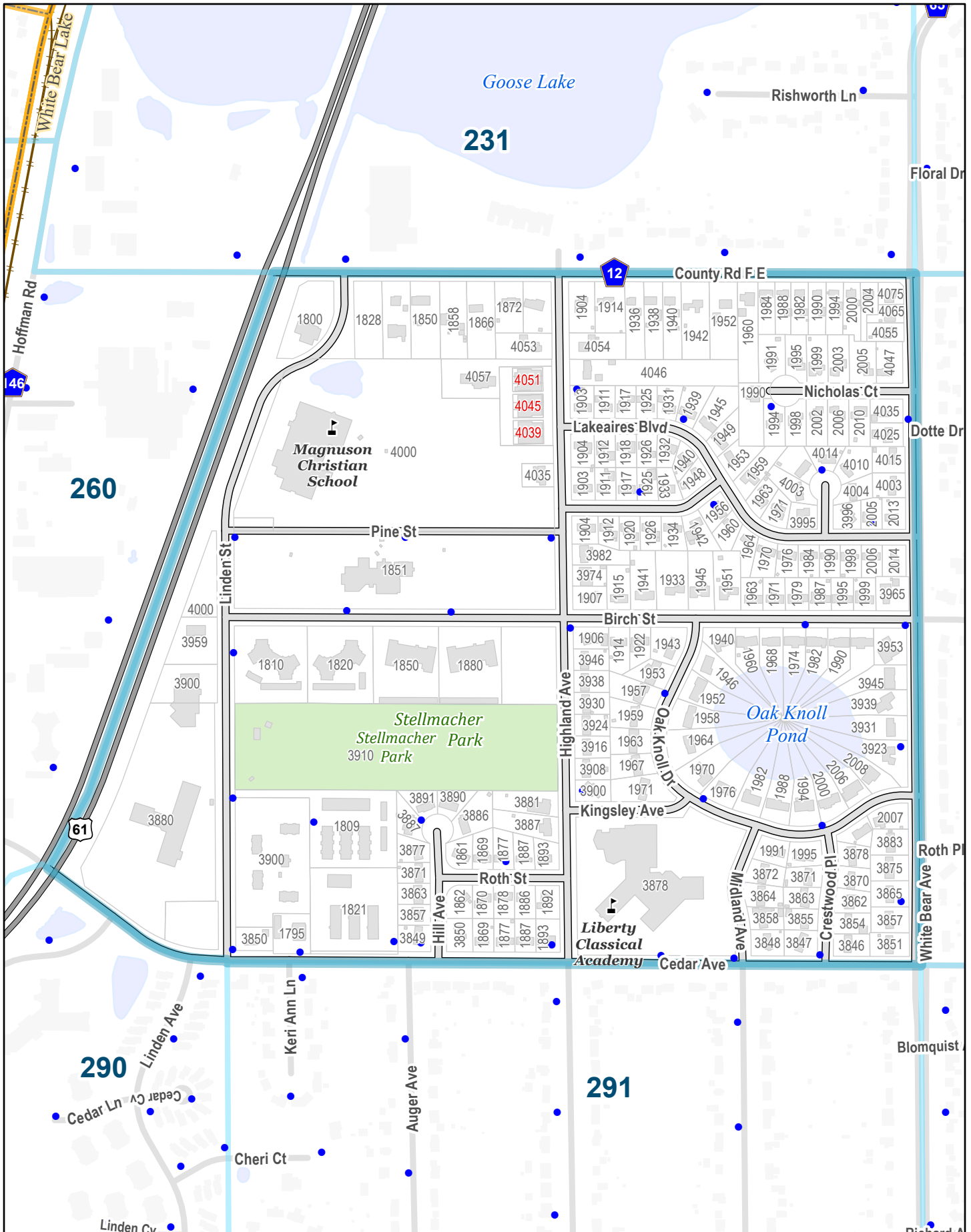


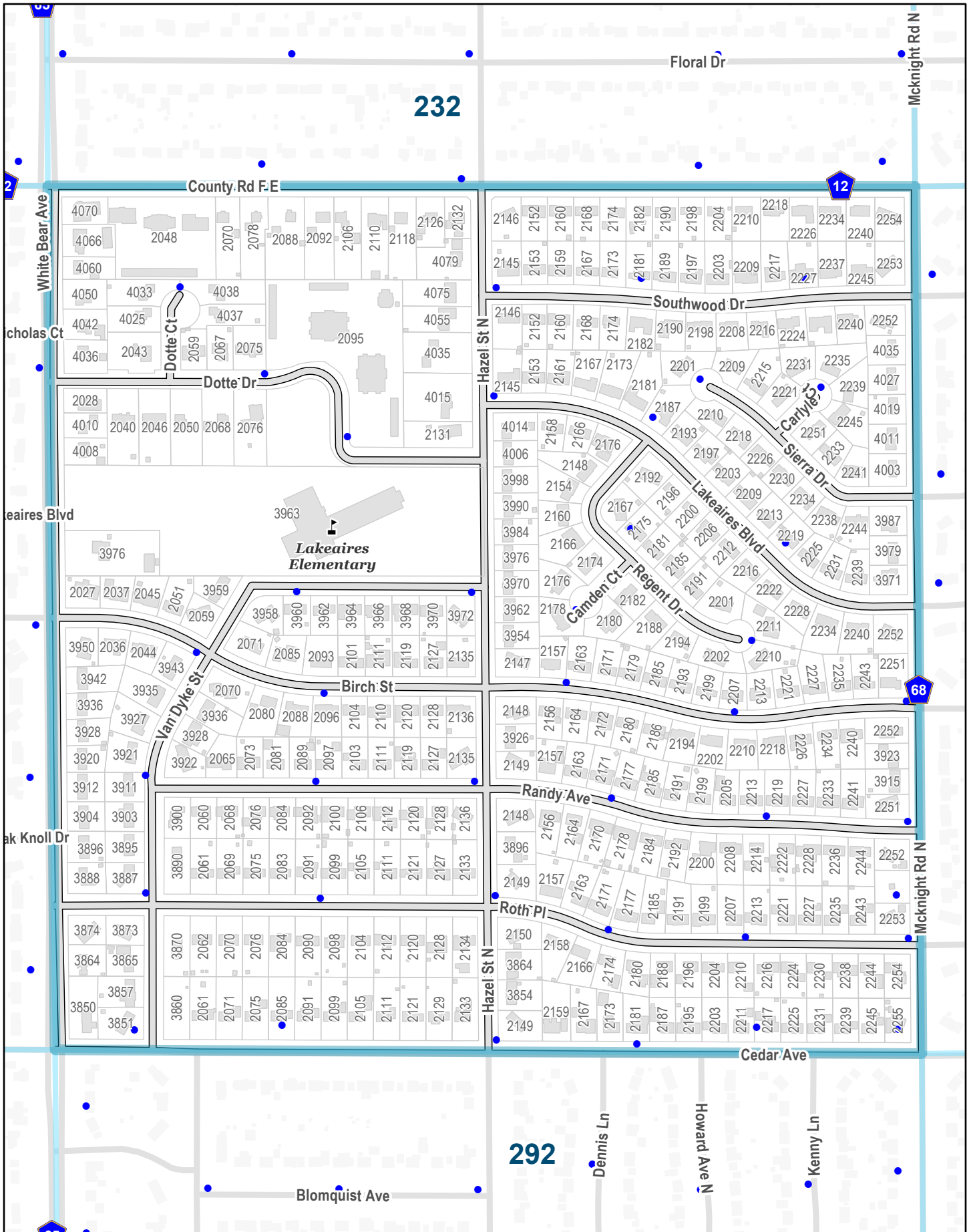


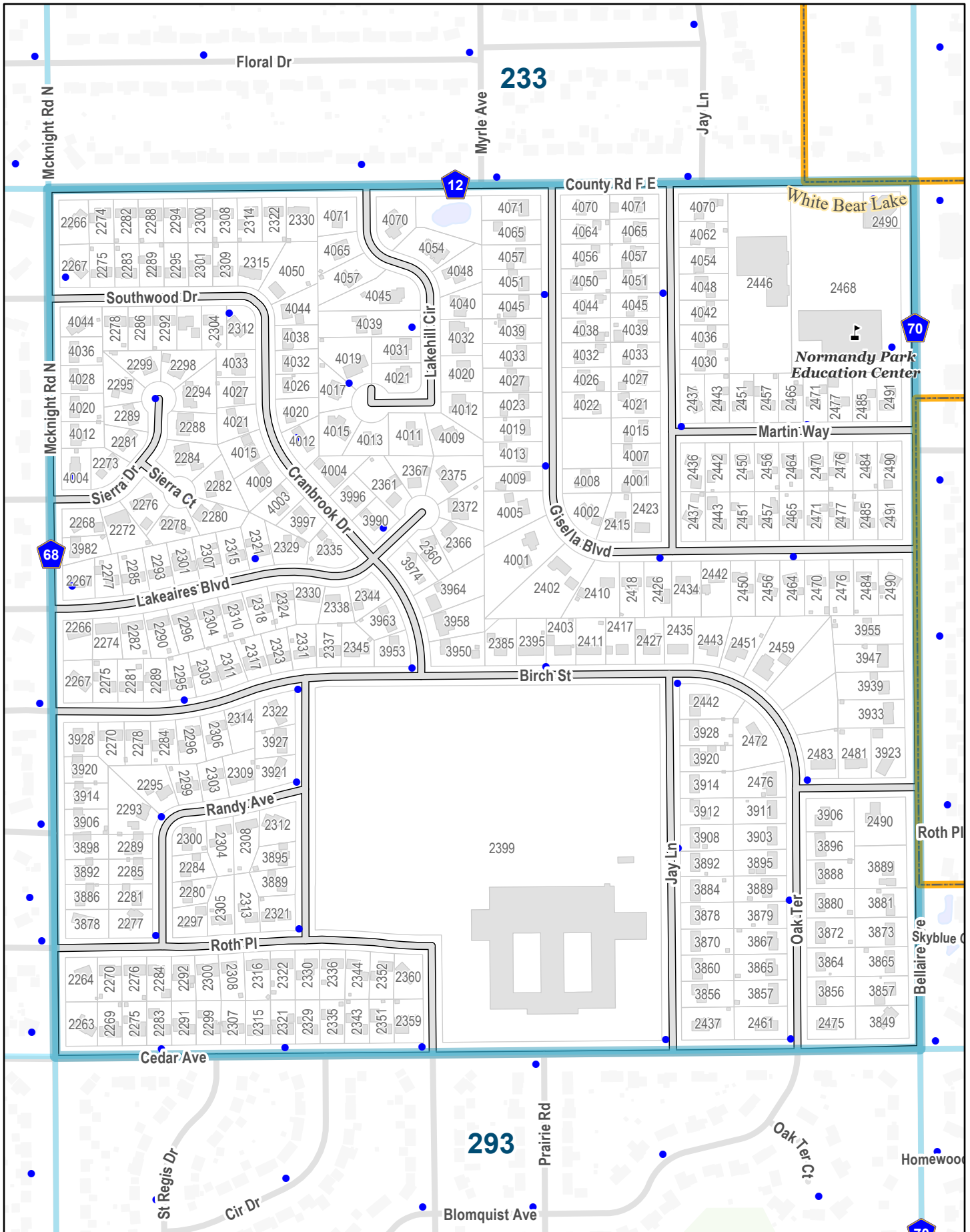


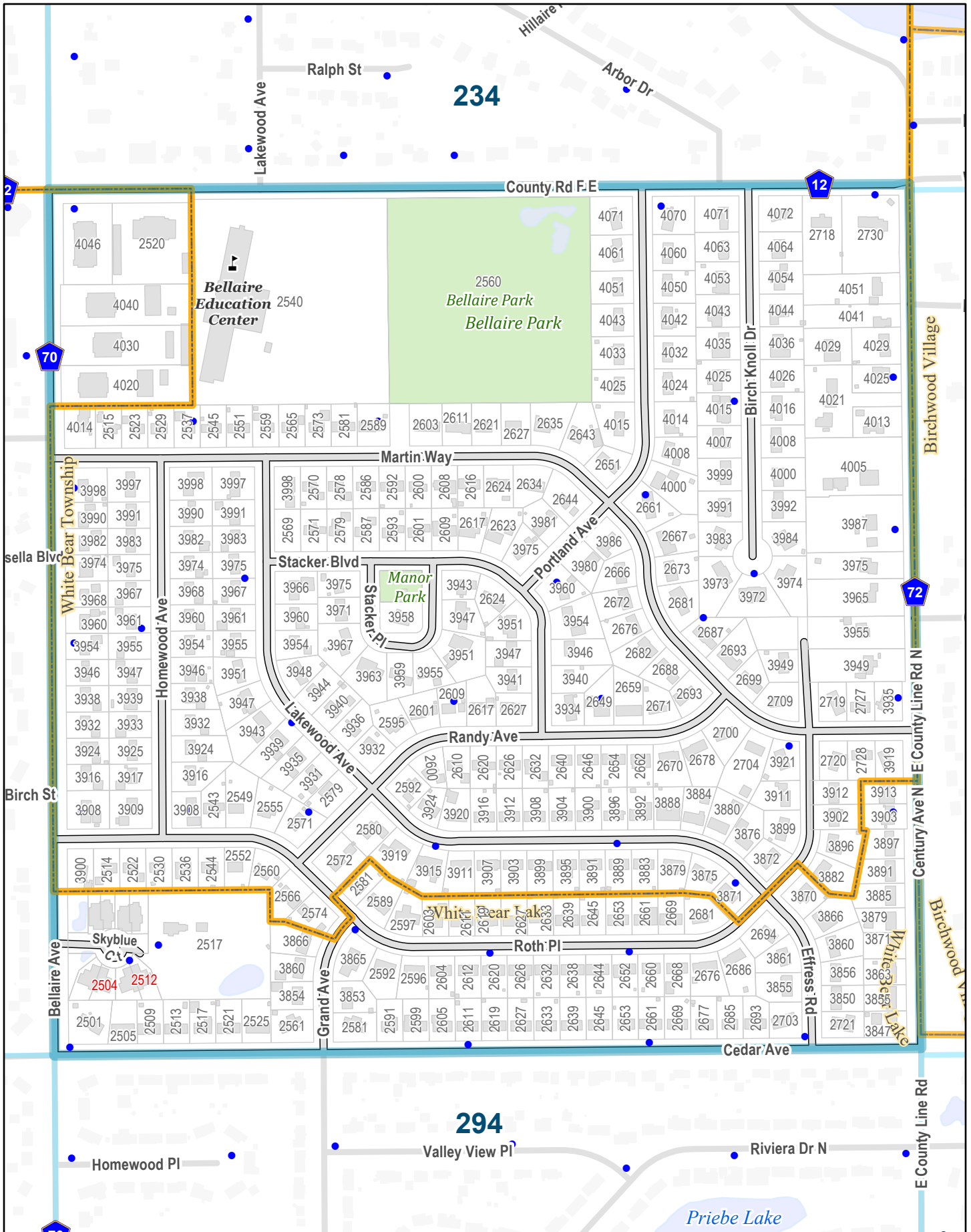


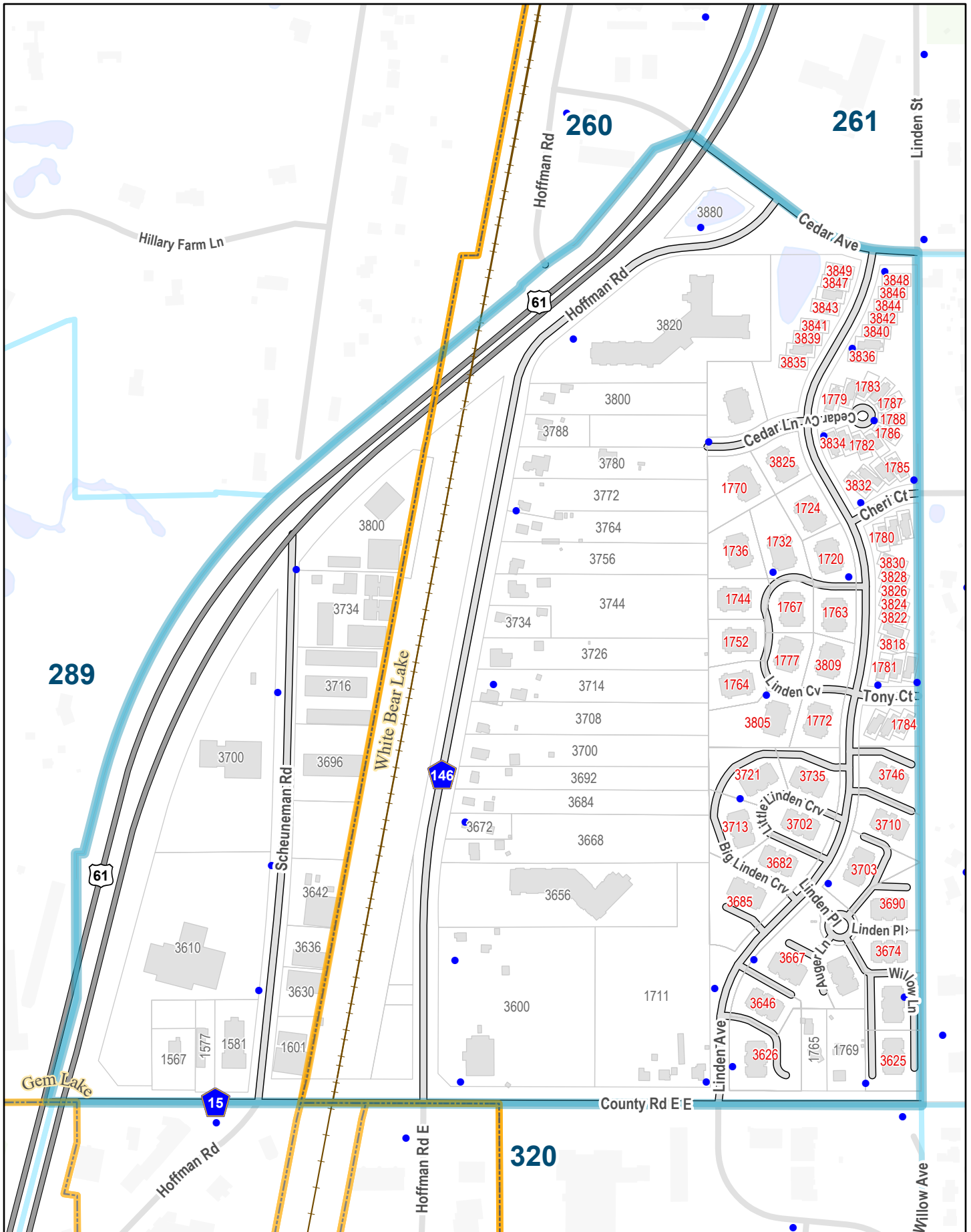














Roth Pl

262

Cedar Ave

White Bear Ave

3834	3833
3828	3827
3820	3819
3806	3799
3800	3799
3792	3791
3784	3783
3776	3775
3768	3767
3760	3761
3754	

3820	2072	2078	2086	2094	2100	2106	2112	2120	2128	2134
3800	2071	2081	2087	2095	2101	2105	2111	2119	2127	2133

Blomquist Ave

3790	2072	2078	2086	2094	2100	2106	2112	2120	2128	2134
3770	2071	2081	2087	2095	2101	2105	2111	2119	2127	2133

Richard Ave

3750	2072	2078	2086	2094	2100	2106	2112	2120	2128	2134
3720	2075	2083	2087	2095	2103	2107	2111	2119	2127	2135

Dorothy Ave

3710	2072	2078	2086	2094	2100	2106	2112	2120	2128	2134
3700	2071	2077	2087	2093	2101	2105	2111	2119	2127	2135

Ronald Ave

3668	2072	2078	2086	2094	2100	2106	2112	2120	2128	2134
2063	2071	2081	2087	2095	2101	2105	2111	2119	2127	2133

Spruce Pl

2064	2074	2080	2088	2098
2107	2113	2119	2127	2133
2139	2145	2163	2167	2171
2191	2197	2203	2211	2219

Christine Pl

3834	3833
3822	3821
3816	3815
3808	3807
3800	3801
3794	3793
3786	3785
3780	3779
3772	3771
3766	3765
3758	3757
3750	3749
3744	3743
3736	3735
3724	3723

Hazel St N

3834	3833
3822	3823
3814	3815
3808	3809
3800	3801
3794	3793
3784	3785
3778	3779
3770	3773
3764	3765
3756	3759
3748	3751
3742	3745
3734	3739
3722	3721

Dennis Ln

3834	3833
3822	3823
3814	3815
3808	3809
3800	3801
3794	3795
3786	3787
3778	3781
3770	3773
3764	3765
3756	3759
3748	3751
3740	3743
3734	3737
3722	3725

Howard Ave N

3832	3831
3822	3823
3814	3815
3808	3809
3800	3801
3794	3795
3786	3787
3780	3781
3772	3773
3764	3765
3758	3759
3750	3751
3742	3743
3736	3737
3724	3725

68

Mcknight Rd N

3712	3711
3706	3705
3700	3699
3692	3691
3684	3685
3678	3677
3670	3669
3664	3663
3656	3655
3648	3647

3708	3707
3700	3699
3692	3691
3684	3683
3676	3675
3668	3667
3660	3659
3652	3651
3644	3643

3706	3711
3700	3697
3690	3689
3682	3681
3674	3673
3666	3665
3658	3657
3650	3649
3644	3643

Kenny Ln

3714	3715
3708	3707
3700	3701
3692	3693
3686	3685
3678	3677

Spruce Park

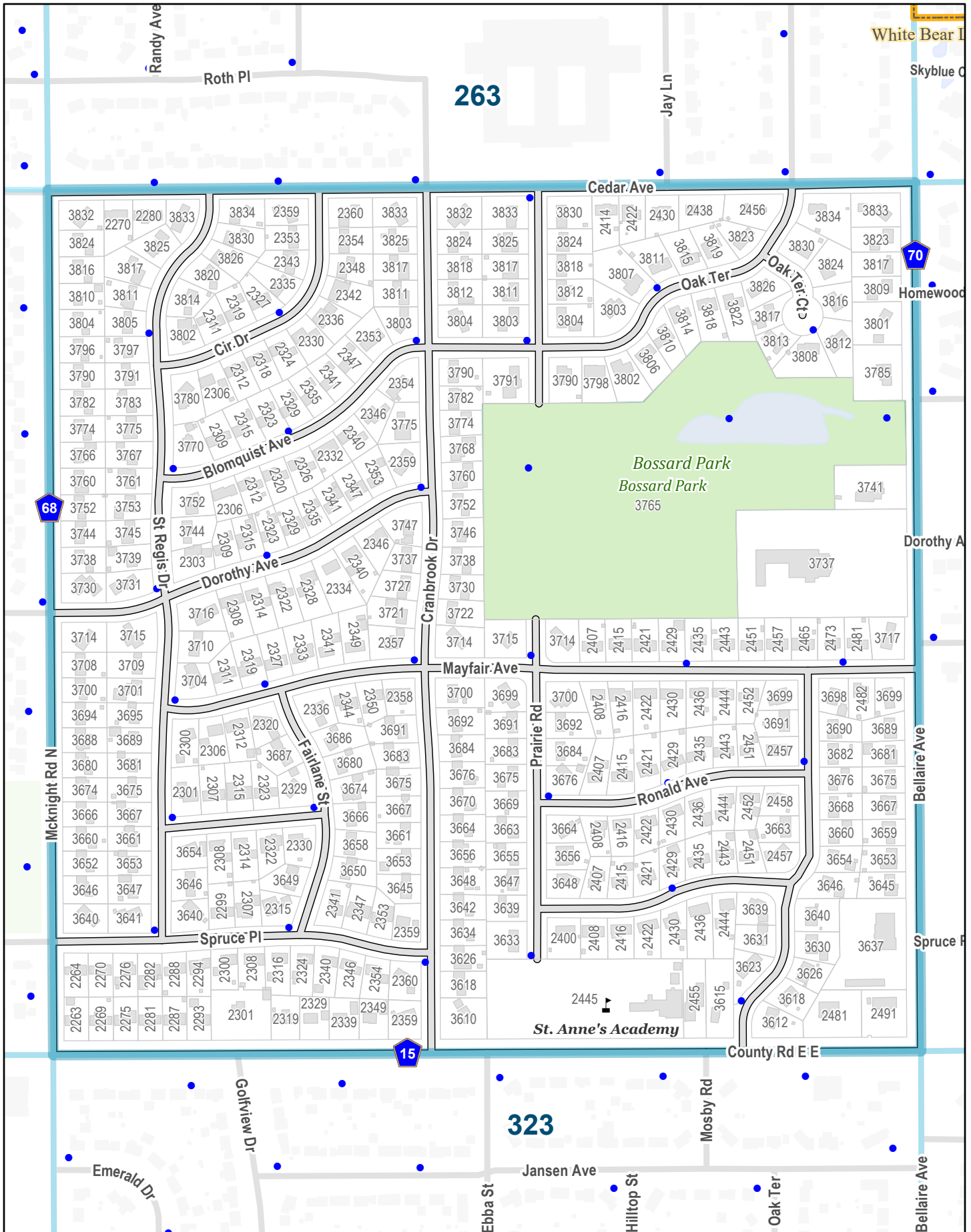
Spruce Park

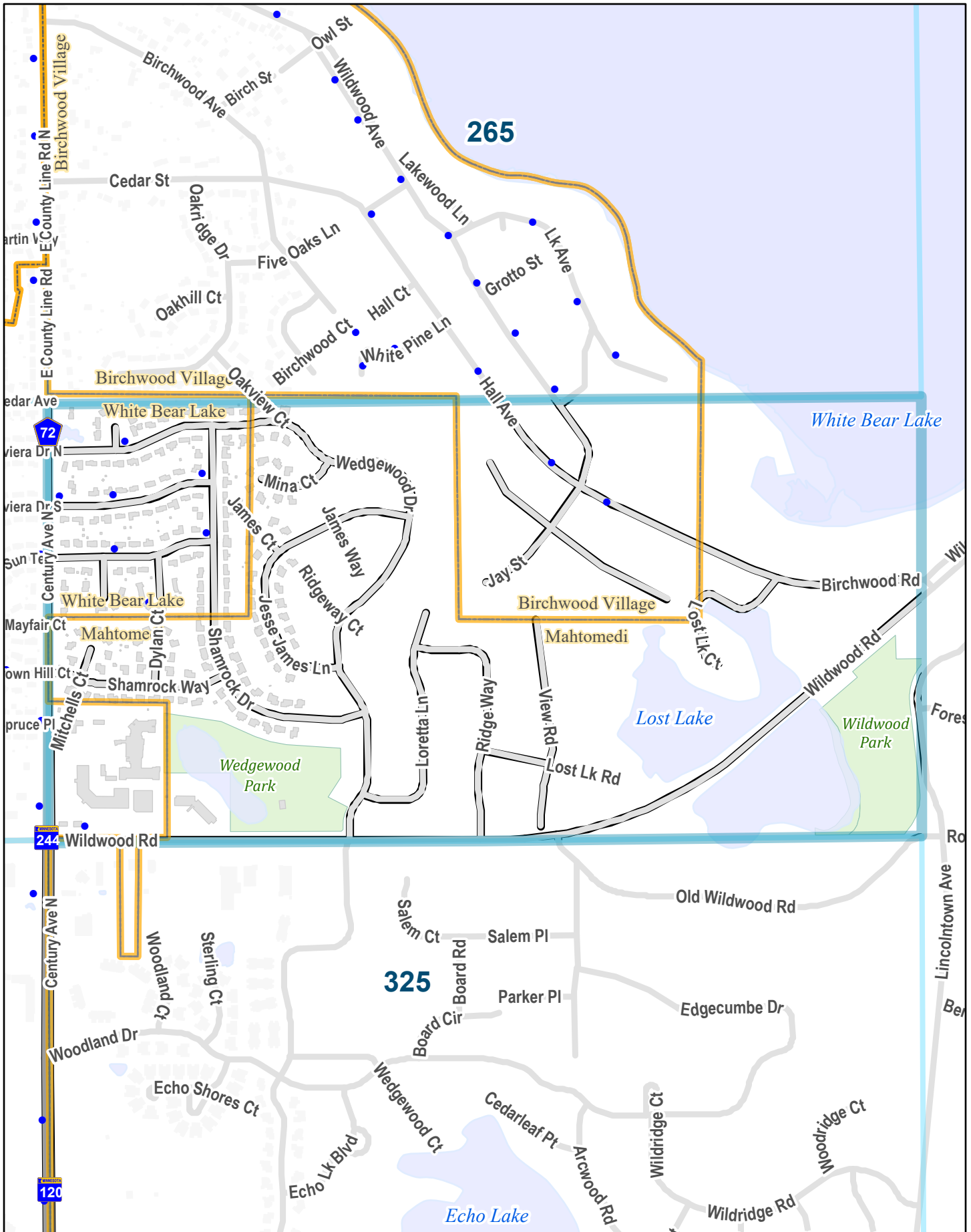
2228	2234	2242	2250
2229	2237	2247	2255

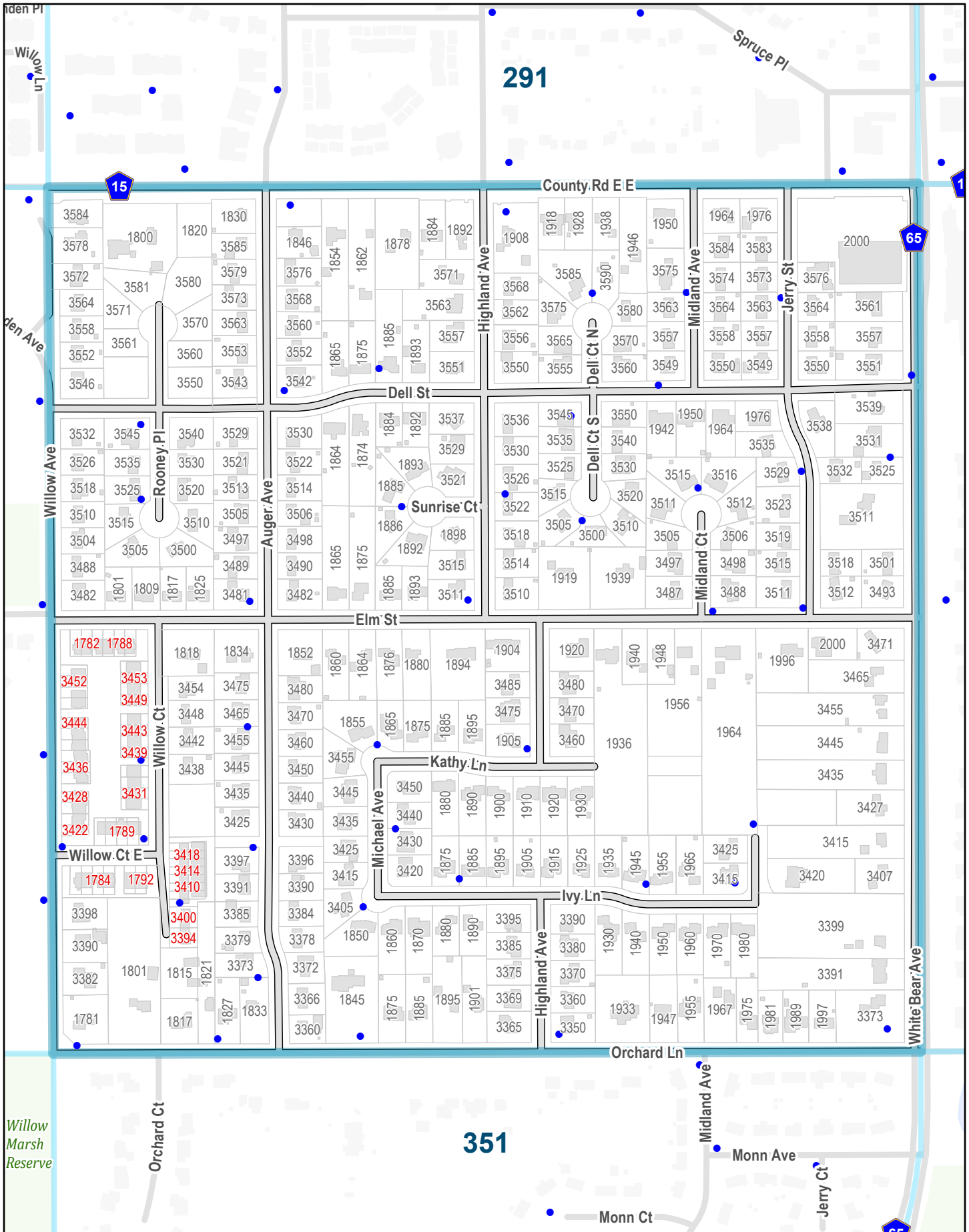
County Rd E/E

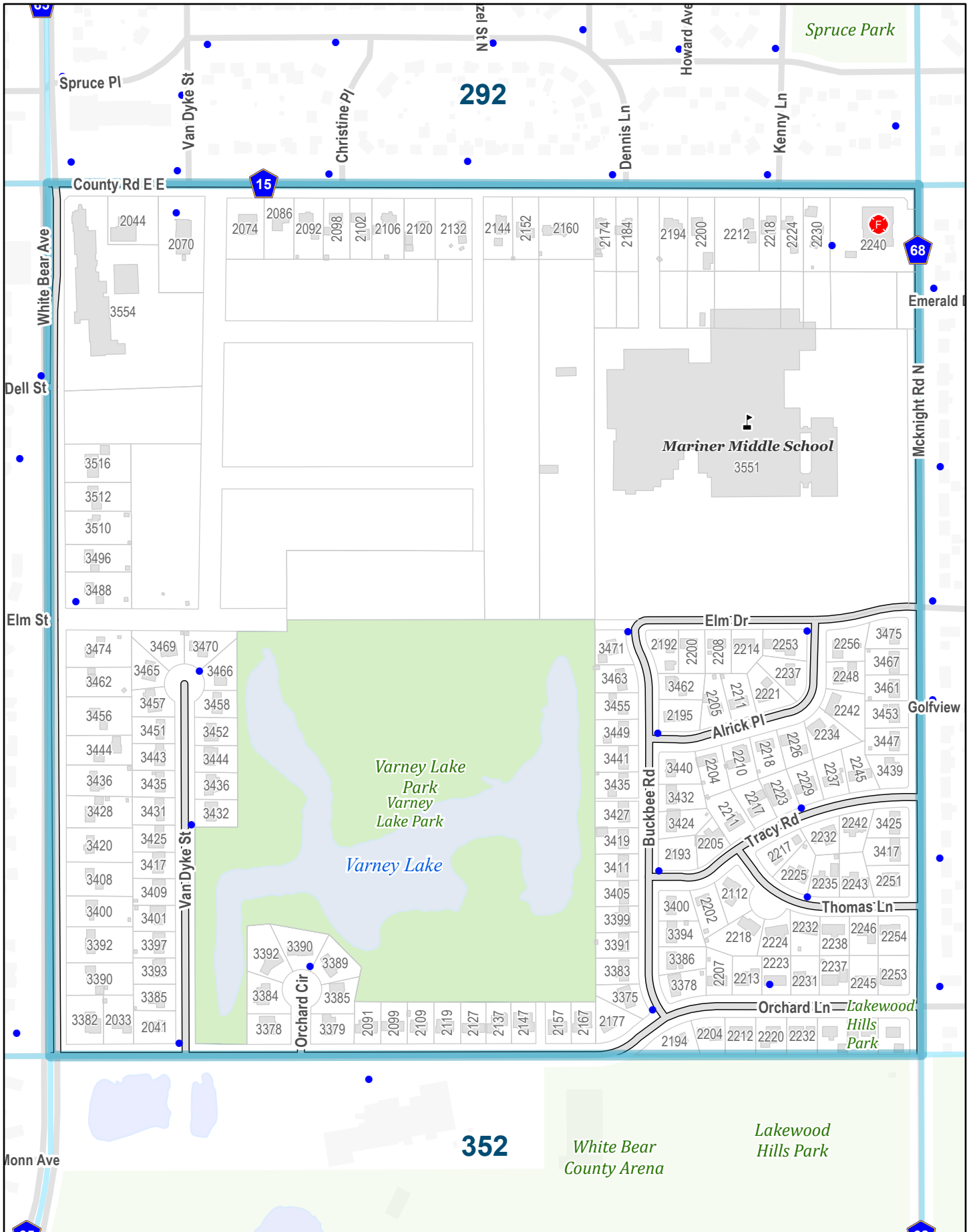
322

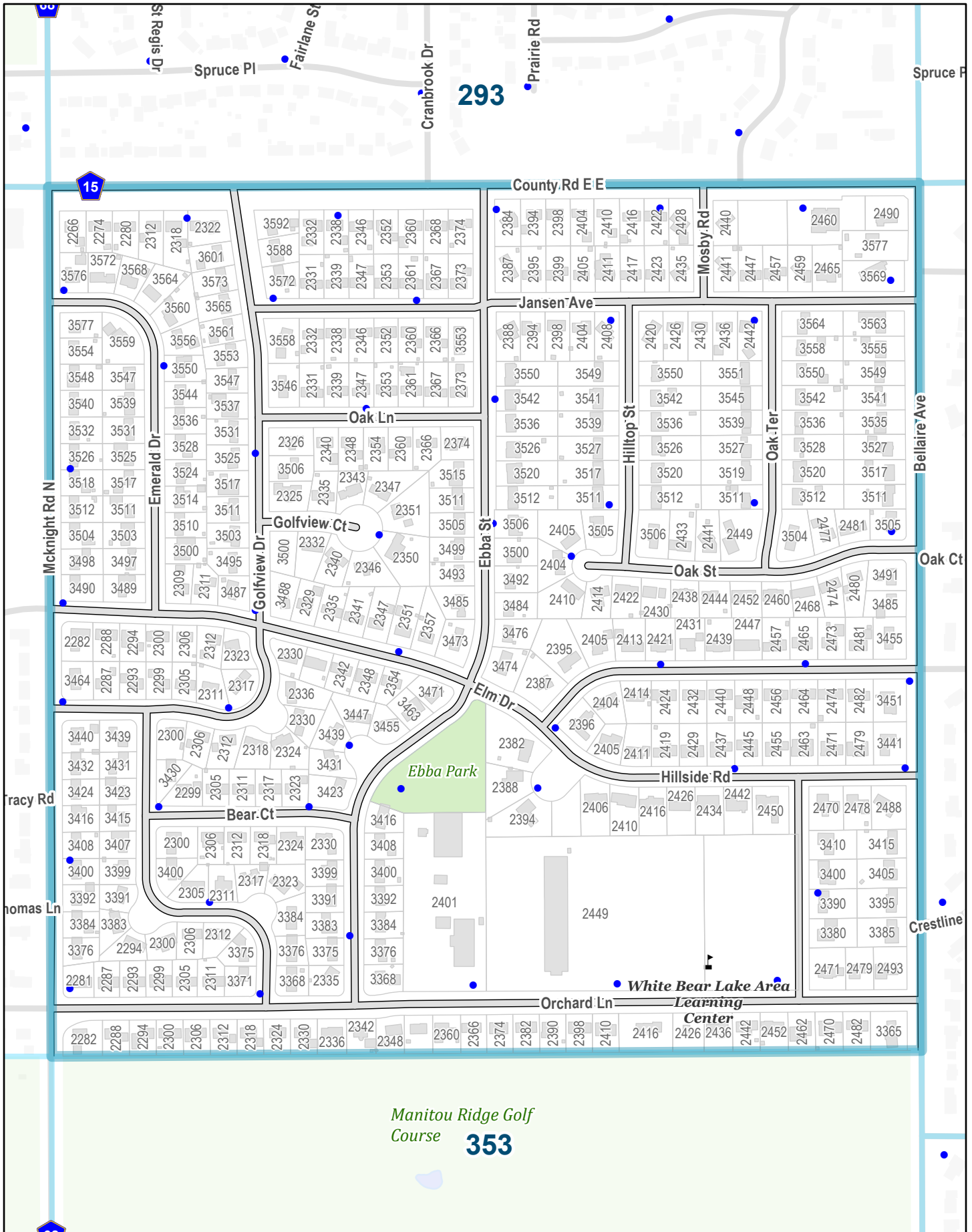
Emerald





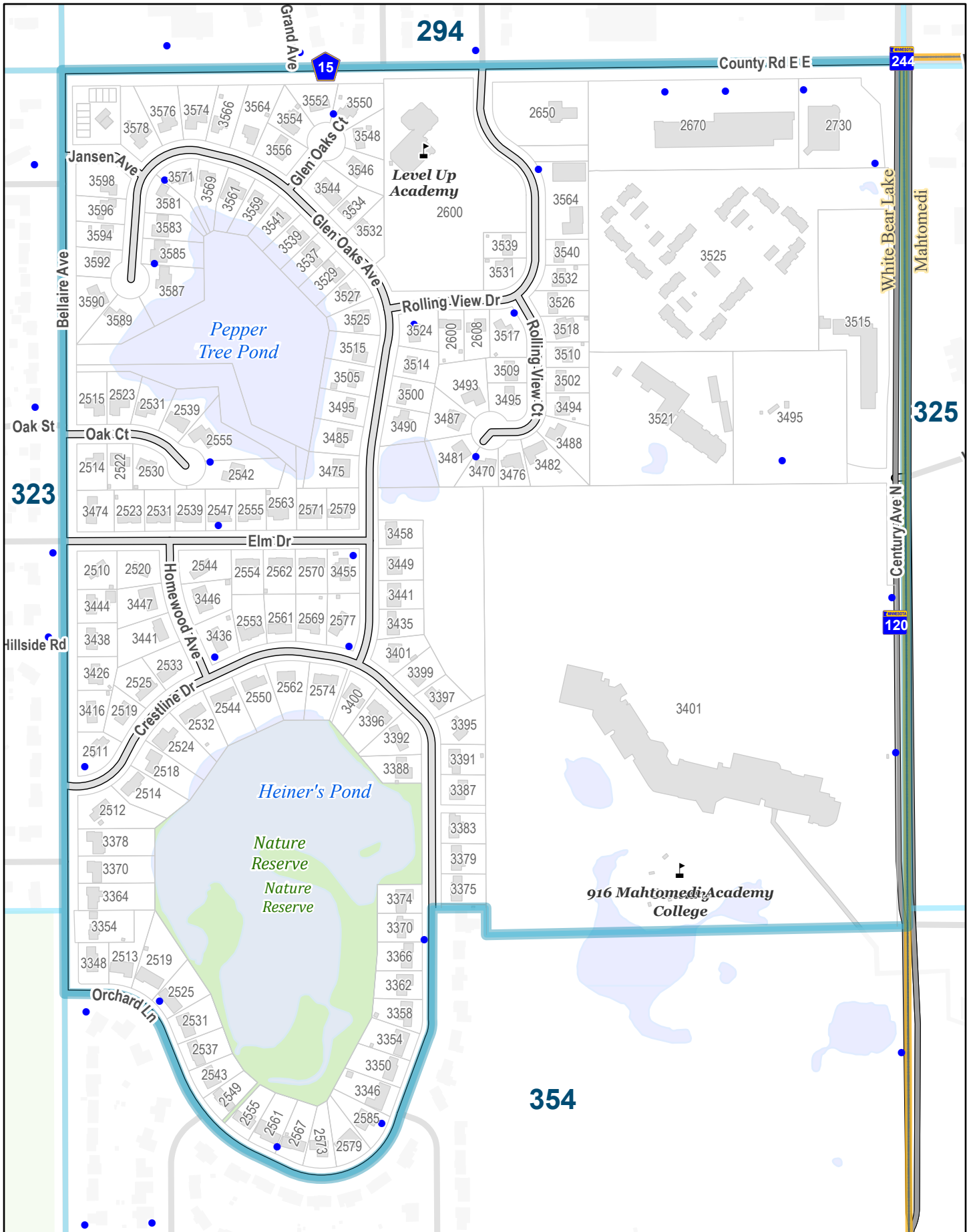


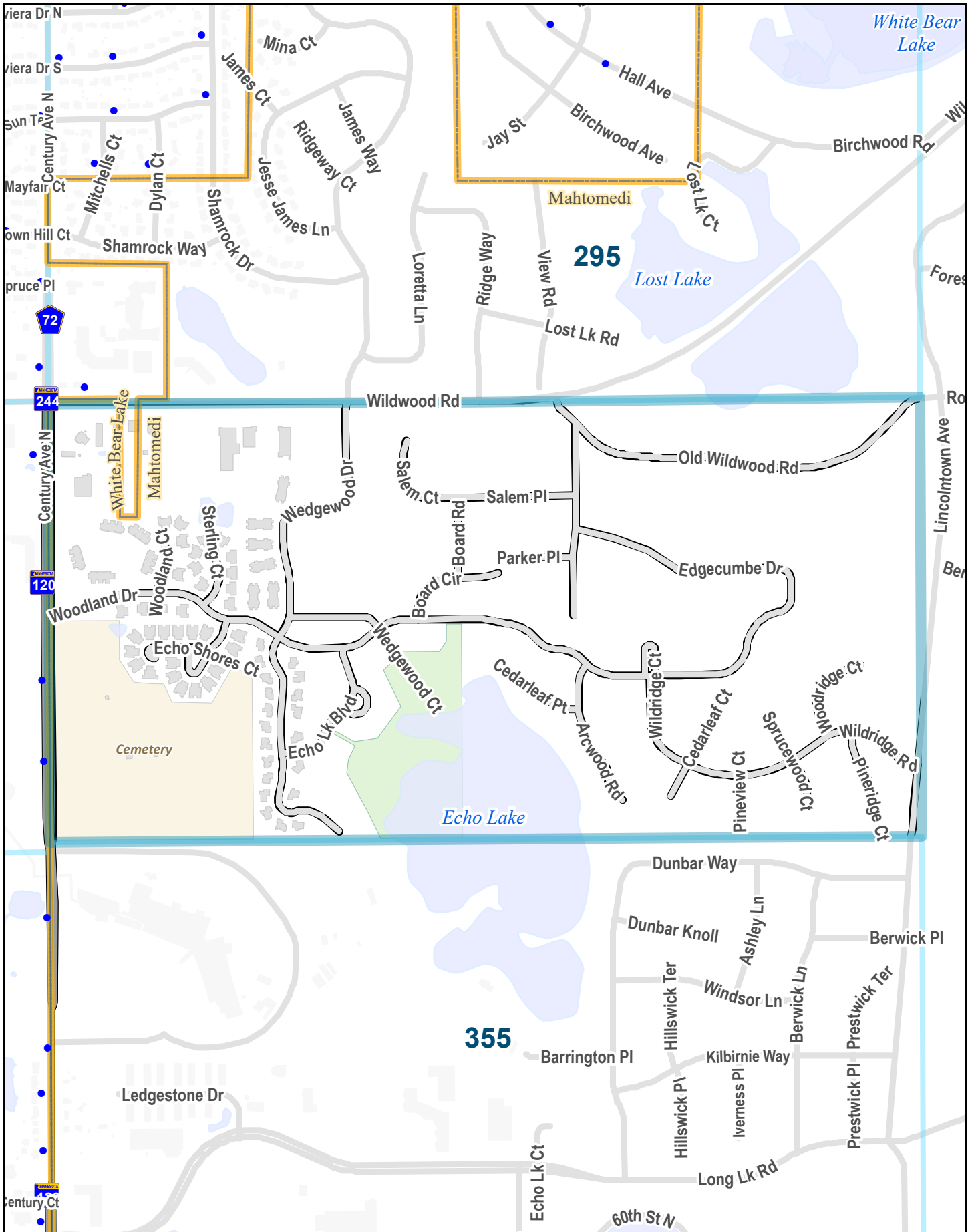




293

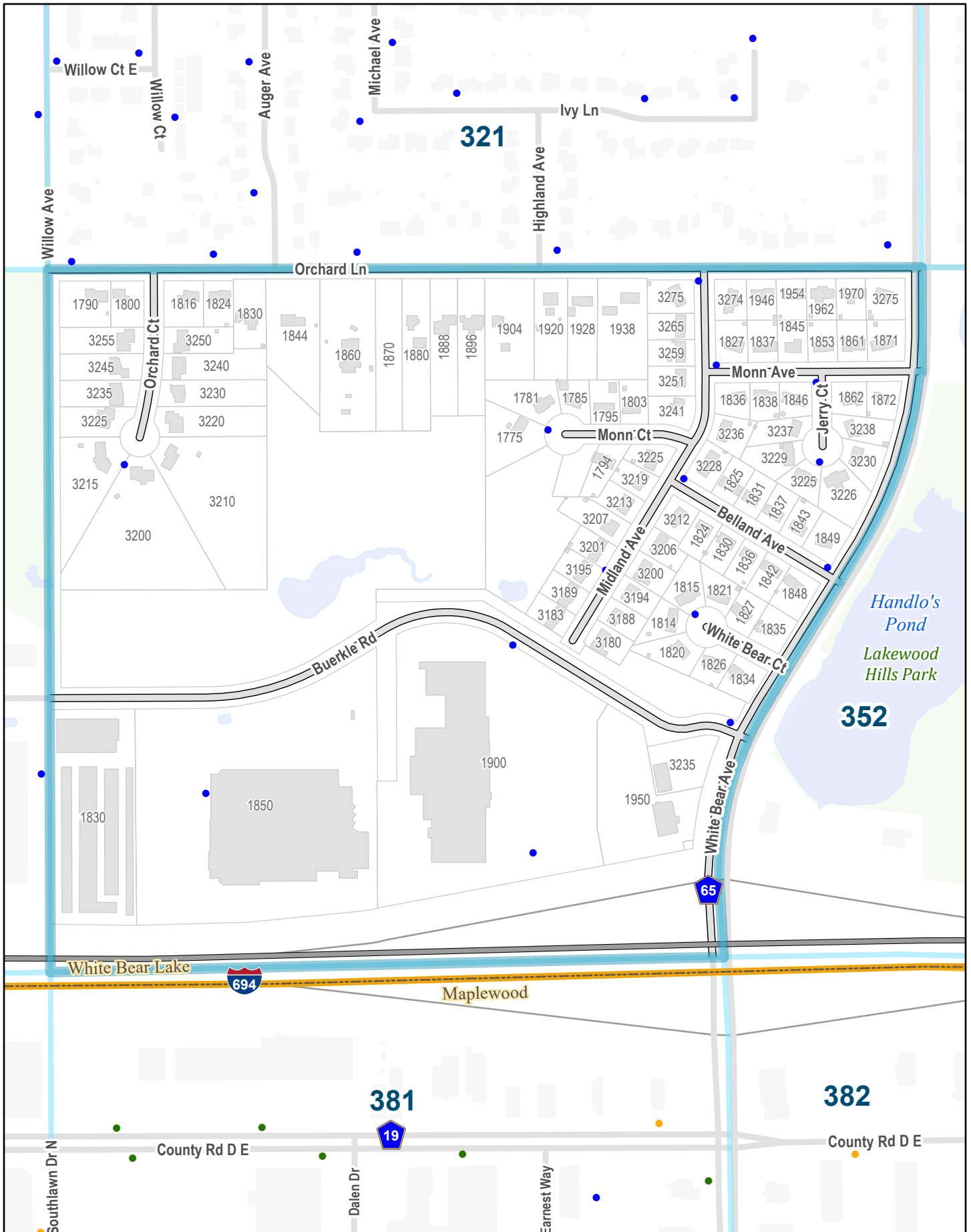
Manitou Ridge Golf Course
353

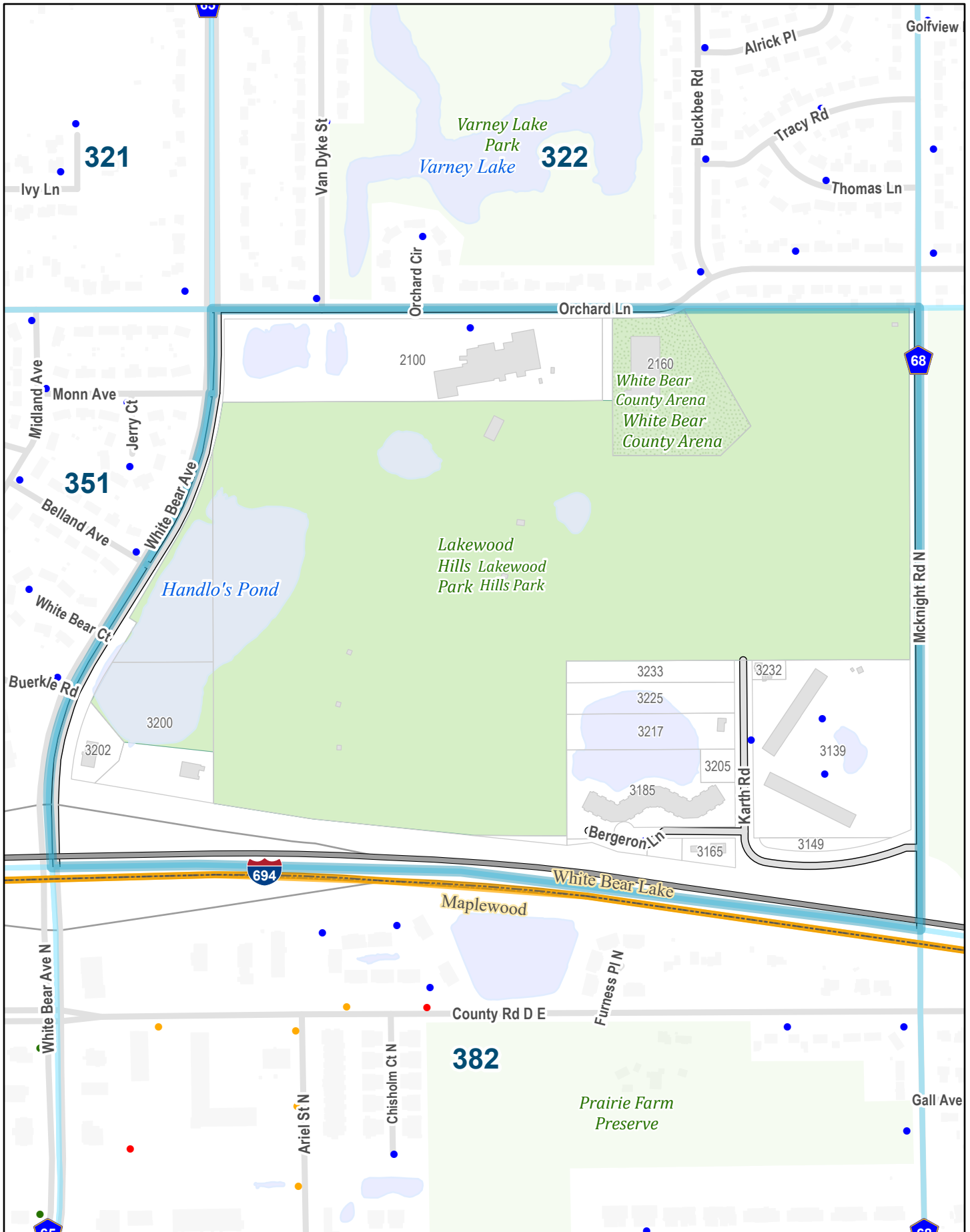


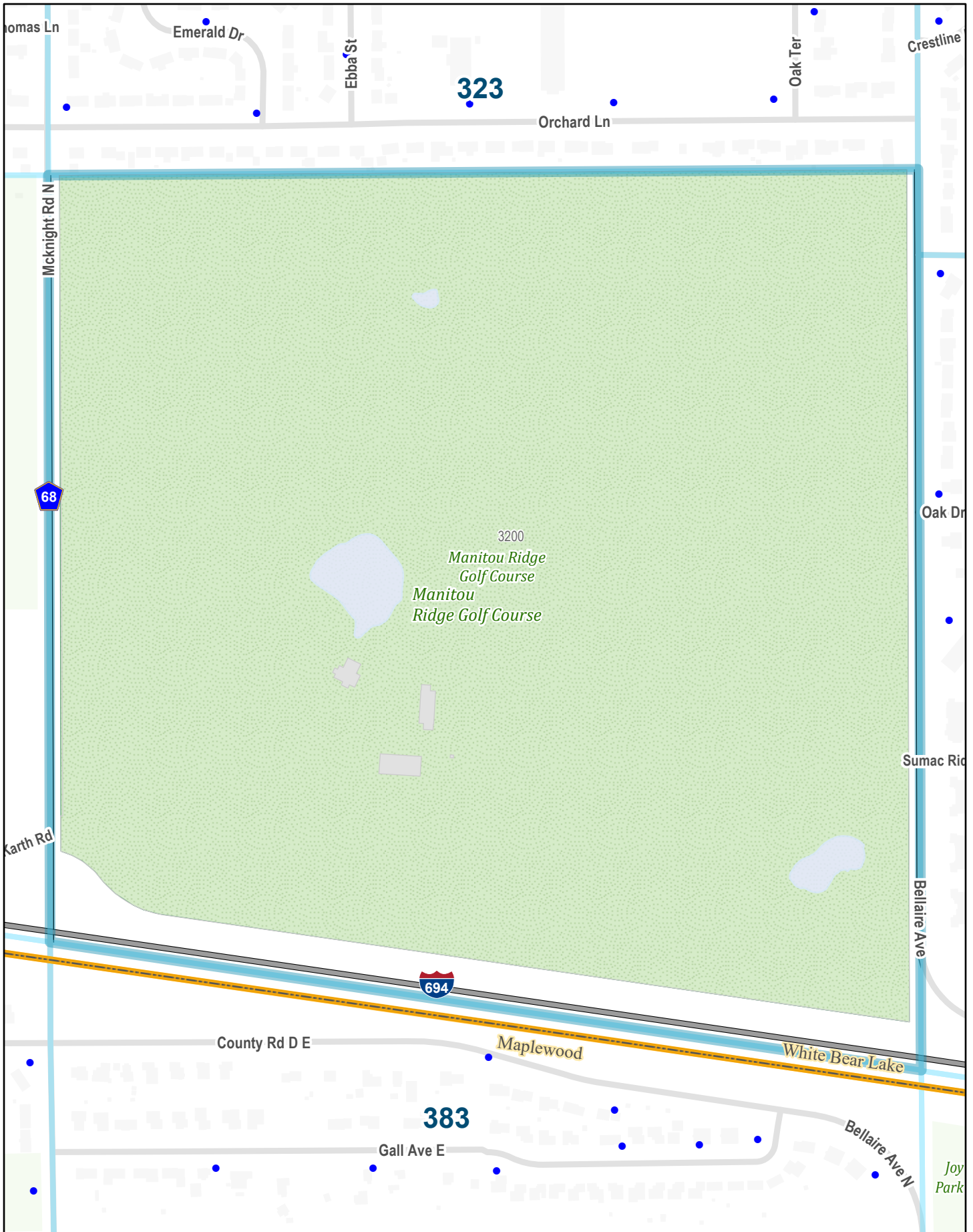


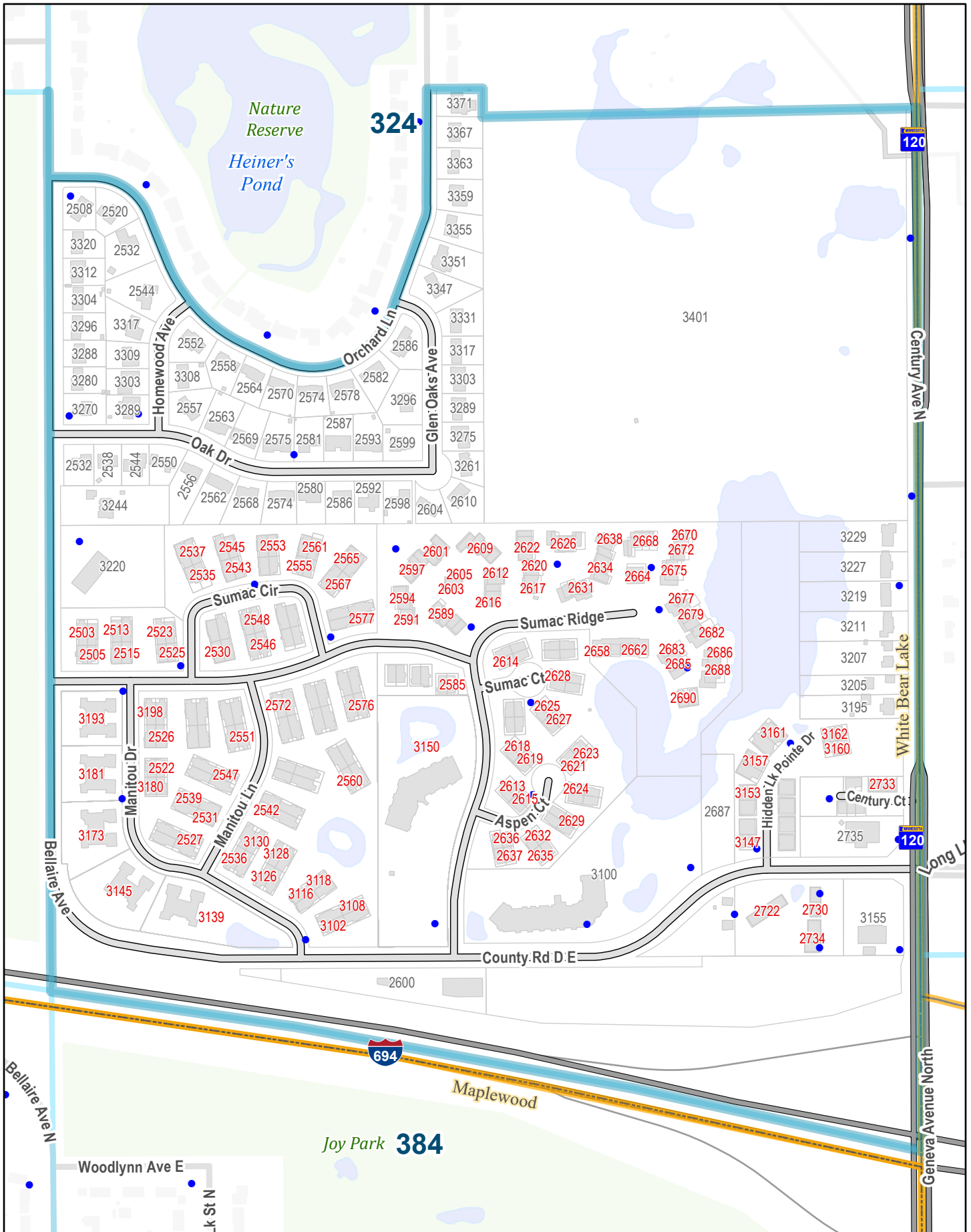


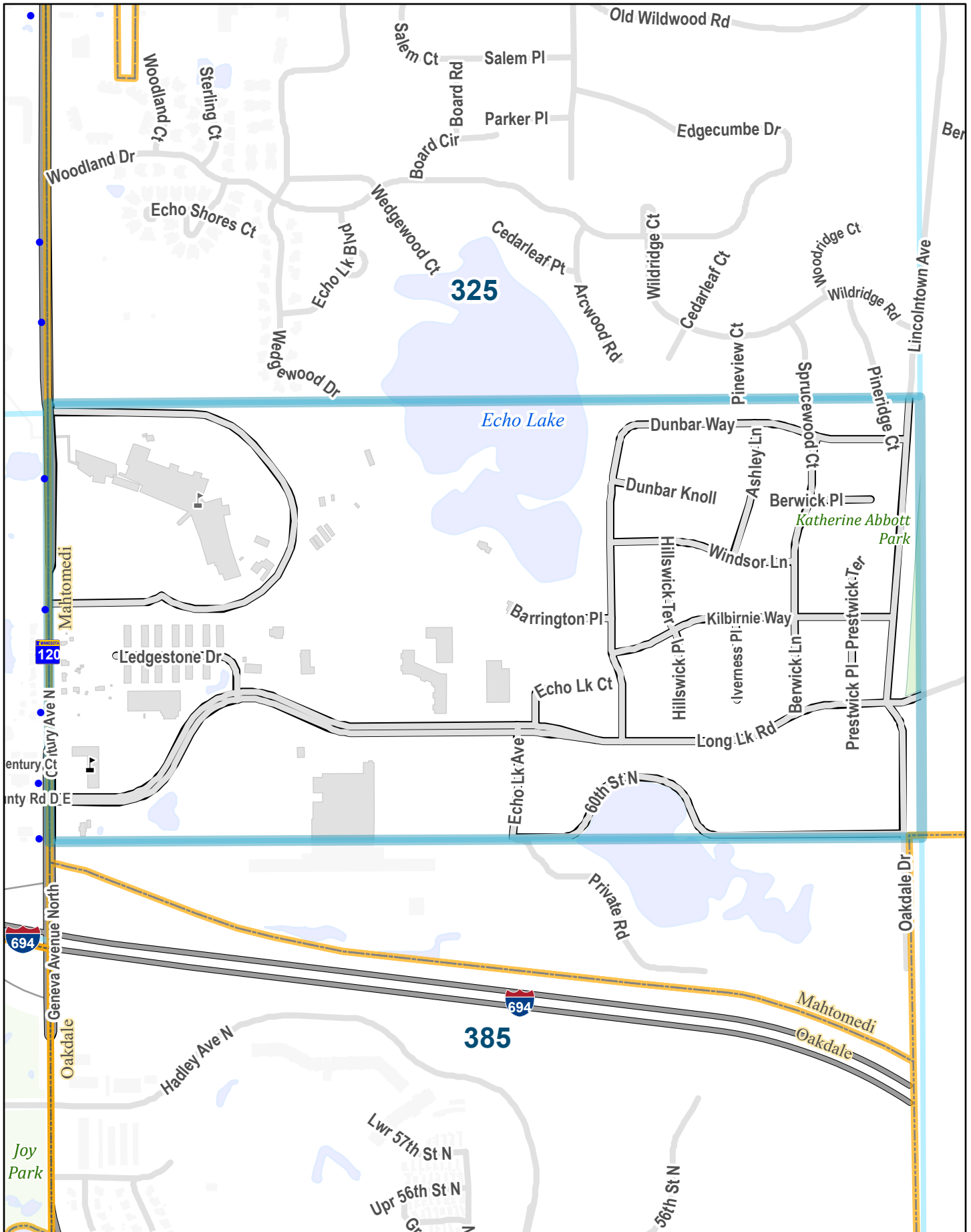












Street Index

10th Street	141,142,143	Clark Avenue	172B
11th Street	141,142,143	Commerce Boulevard	320
12th Street	112	Commerce Court	320
1st Avenue	171	Cook Avenue	143,172B
1st Street	114,172A,172B	Cottage Park Road	202
2nd Avenue	171,201	County Road D East	354,355
2nd Street	114,170,171,172A,172B	County Road E East	290,291,292,293,294,321
	173		322,324
3rd Avenue	171,201	County Road F East	231,232,233,234,260
3rd Street	170,171,172A,172B,173	Cranbrook Drive	263,293
4th Avenue	171,201	Crestline Drive	324
4th Street	140,170,171,172A,172B	Crestwood Place	261
	173	Crown Hill Court	294,295
5th Street	140,141,142,143,171,173	Debra Street	140
6th Street	141,142,143	Dell Court North	321
7th Street	140,141,142,143	Dell Court South	321
8th Street	141,142,143	Dell Street	320,321,322
9th Street	140,141,142,143	Dennis Lane	292
Alrick Place	322	Dillon Street	141
Aspen Court	354	Division Avenue	112,142
Auger Avenue	261,291,321,351	Division Court	112
Auger Lane	290	Dorothy Avenue	292,293,294
Bald Eagle Avenue	112,142,171,172A	Dotte Court	262
Banning Avenue	143,172B	Dotte Drive	261,262
Bay Cove	198	Douglas Lane	232
Bay Lane	198	East County Line Rd	265,294,295,354,355
Bear Court	323	East County Line Road	265,295
Bellaire Avenue	234,264,294,324,353,354	Ebba Street	293,323
Belland Avenue	351,352	Effress Road	264
Bergeron Lane	352	Elm Drive	322,323,324
Big Linden Curve	290	Elm Street	320,321,322
Birch Court	198	Emerald Drive	322,323
Birch Cove Drive	169	Eugene Street	170,171
Birch Lake Avenue	170,171,172A	Fair Oaks Court	320
Birch Lake Boulevard North	138,139,169,170	Fair Oaks Drive	320
Birch Lake Boulevard South	169,170,197,198,199	Fairlane Street	293
Birch Lake Circle	139	Floral Drive	231,232,233
Birch Street	261,262,263,264	Florence Street	170,171,172A
Birchcrest Drive	199	Garden Lane	112,141
Blomquist Avenue	291,292,293,294	Gardenette Drive North	232
Bloom Avenue	142,172A	Gardenette Drive South	232
Bouleau Road	169	Geneva Avenue North	385,415
Brooke Court	170	Georgia Lane	141
Buckbee Road	322	Gisella Boulevard	233,263,264
Buerkle Circle	350	Glen Oaks Avenue	294,324,354
Buerkle Road	350,351,352	Glen Oaks Court	294,324
Burson Avenue	172B	Golfview Court	323
Camden Court	262	Golfview Drive	293,322,323
Campanaro Lane	141	Grand Avenue	264,294
Campbell Avenue	141,171	Gun Club Road	169
Campbell Circle	141	Hazel Street North	232,262,292
Carlyle Court	262	Hedman Way	169,199
Carolyn Lane	140,170,230	Hidden Lake Pointe Drive	354
Cedar Avenue	260,261,263,264,265,290	Highland Avenue	231,261,291,321,351
	291,292,293,294	Highway 61	112,113,142,143,171,172A
Cedar Cove	290		172B,201,202,231,260
Cedar Lane	290		261,290,83
Centerville Road	167,168,197	Highway 96	113,142,143,168,169,170
Central Avenue	142		171,172B,197,198,199
Century Avenue North	265,294,295,324,325,354		201,202,230
	355,384,385,714,715	Hill Avenue	261
Century Court	354	Hillside Road	323,324
Cheri Court	290,291	Hilltop Street	323
Chicago Avenue	113	Hinckley Street	201
Christine Place	292	Hoffman Road	201,202,230,231,260,290
Circle Drive	202,293	Homewood Avenue	324,354
Clarence Street	201	Homewood Place	294

Street Index

Hope Avenue	114	Oak Terrace Court	293
Howard Avenue North	292	Old White Bear Avenue	202
Interstate 35E	138,139,168,169,197,198	Orchard Circle	322,352
	227	Orchard Court	351
Interstate 694	349,350,351,352,353,354	Orchard Lane	321,322,323,324,350,351
	379,380,381,382,383,384		352,354
	385	Otter Lake Road	110,139,140,170,230
Ivy Lane	321	Pacific Avenue	113
Jansen Avenue	323,324	Park Court	199
Jay Lane	233,263,293	Park Street	199,201,230
Jerry Court	351	Parkway Court	198
Jerry Street	291,321	Pathways Avenue	113
Johnson Avenue	143,173	Peggy Lane	140,170
Joy Avenue	233	Pine Pointe	199,230
Karen Place	140,170,230	Pine Street	261
Karth Road	352	Prairie Road	293
Kathy Lane	321	Quast Court	140
Kelly Court	112	Randy Avenue	262,263
Kenny Lane	292	Regent Drive	262
Keri Ann Lane	261,291	Richard Avenue	291,292
Kingsley Avenue	261	Richard Court	291
Krech Avenue	141,171	Rishworth Lane	231,232
Lake Avenue	113,143,172B,173,202	Riviera Court	294
Lake Avenue South	202	Riviera Drive North	294,295
Lake Court	172B	Riviera Drive South	294,295
Lakeaires Boulevard	260,261,262,263	Rolling View Court	324
Lakehill Circle	263	Rolling View Drive	294,324
Lakeridge Drive	233	Ronald Avenue	291,292,293
Lakeview Avenue	202	Rooney Place	321
Lemire Circle	141	Roth Place	261,262,263,264
Lemire Lane	141	Roth Street	261
Lilac Lane	232,233	Saint Regis Drive	293
Lincoln Avenue	201	Sandra Lane	140,170
Linden Avenue	290,320	Savannah Avenue	320
Linden Cove	290	Shady Lane	172A,172B
Linden Place	290	Sharon Lane	140,170
Linden Street	231,261	Sierra Court	263
Little Linden Curve	290	Sierra Drive	262,263
Lombardy Lane	141	Skyblue Court	264
Long Avenue	112,142	South Shore Boulevard	202,232,233
LONG LAKE RD	355	Southwood Drive	262,263
Manitou Drive	354	Sports Center Drive	169,199
Manitou Island	174	Spruce Court	291
Manitou Lane	354	Spruce Place	291,292,293,294,295
Martin Way	263,264	Stewart Avenue	113,143,173
Mayfair Avenue	293,294	Stillwater Street	112,113
Mayfair Court	294,295	Sumac Circle	354
Mcknight Road North	232,233,262,263,292,293	Sumac Court	354
	322,352,382	Sumac Ridge	353,354
Michael Avenue	321	Sun Terrace	294,295
Midland Avenue	261,291,321,351	Sunrise Court	321
Midland Court	321	Thomas Lane	322
Miller Avenue	142,172A	Thury Court	140
Monn Avenue	351,352	Tony Court	290
Monn Court	351	Tracy Road	322
Morehead Avenue	113,143,173	Valley View Place	294
Mosby Road	293,323	Van Dyke Street	262,292,322,352
Murray Avenue	142,172A	Walnut Street	141
Myrle Avenue	233	Washington Avenue	142,172B
Nicholas Court	261,262	Washington Square	172B
Northwest Avenue	113,114,83	Webber Street	171,172A
Oak Court	324	Whitaker Court	201
Oak Drive	353,354	Whitaker Street	201,202,230
Oak Knoll Drive	261,262	White Bear Avenue	202,231,232,261,262,291
Oak Lane	323		292,321,322,351,352,381
Oak Street	323,324		382
Oak Terrace	263,293,323	White Bear Court	351,352

Street Index

White Bear Parkway	139,140,169,198
Wild Marsh Drive	112
Wildwood Road	294,295
Willow Avenue	320,321,350
Willow Court	321
Willow Court East	320,321
Willow Lane	290
Wood Avenue	141,171
Woodcrest Road	141
Woodland Drive	324,325