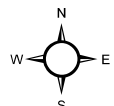
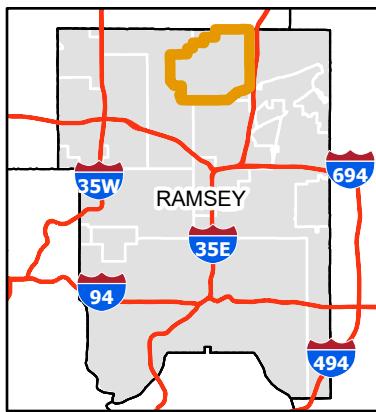
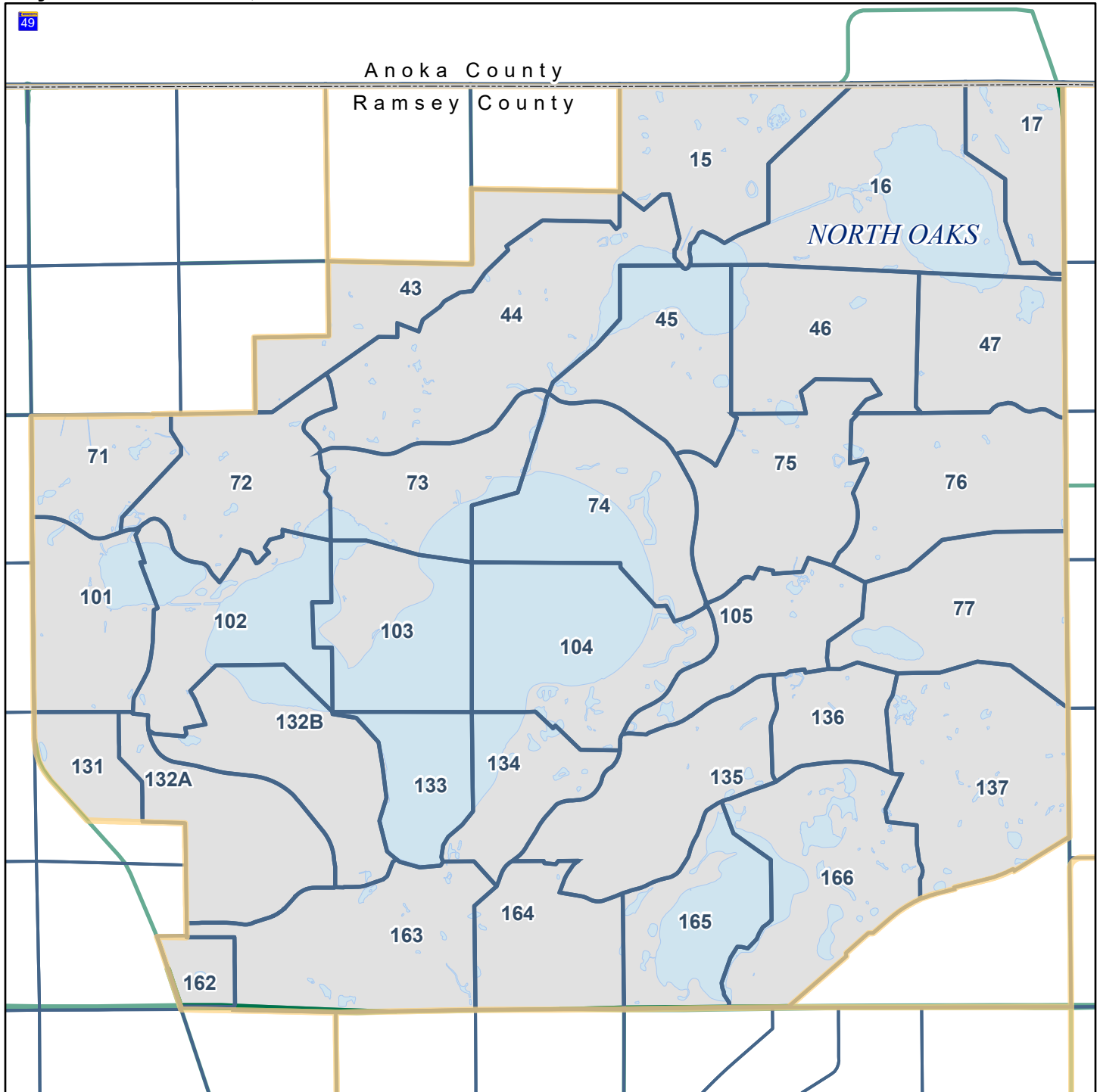


City of NORTH OAKS, MN



- Hydrent
- Hydrent - Blue Cap
- Hydrent - Green Cap
- Hydrent - Red Cap
- Hydrent - Yellow Cap

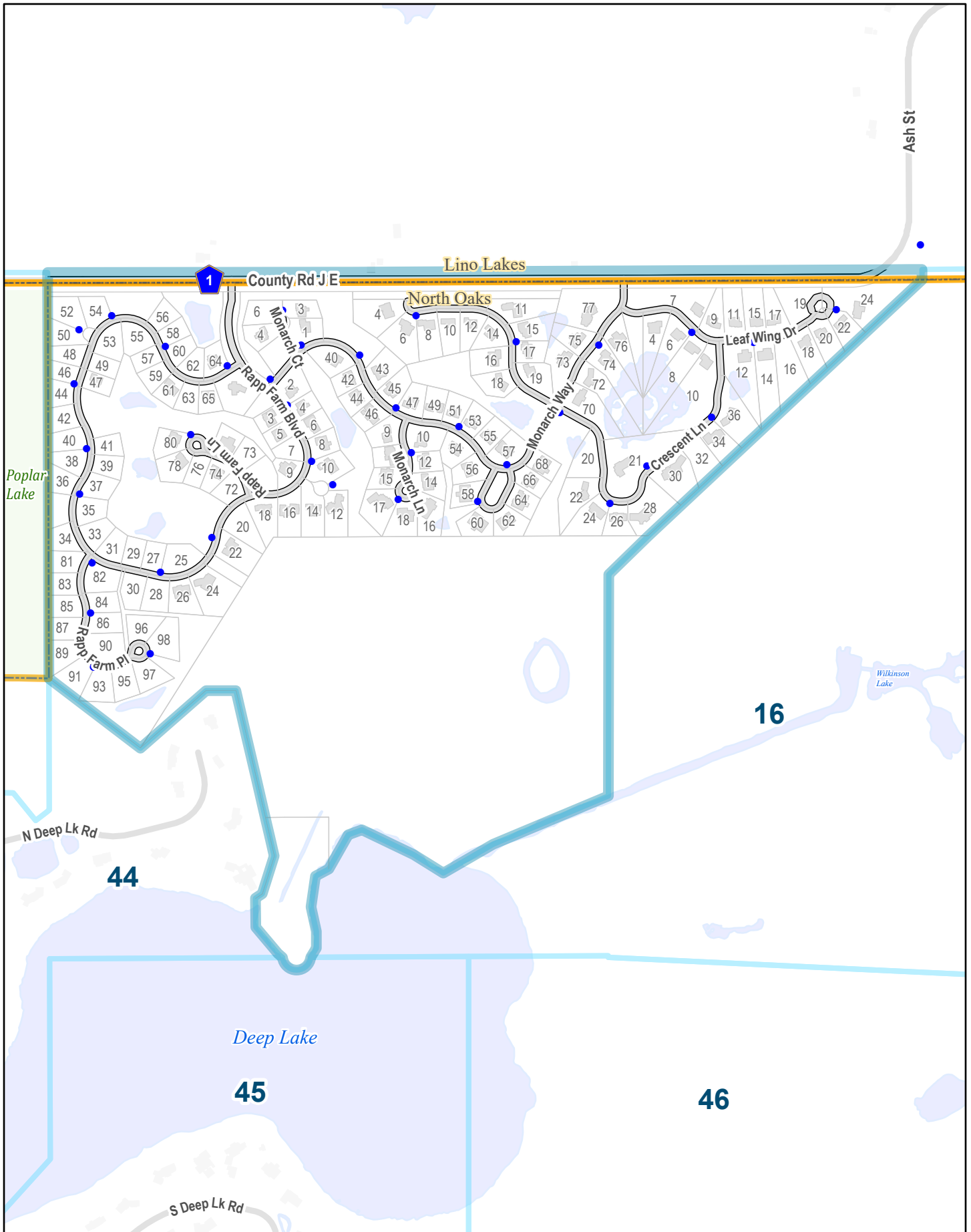
- 🏫 Primary/Secondary School
- 🎓 College/University
- 🏛️ City Hall
- 🚒 Fire Station
- 🏥 Hospital
- 📖 Libraries
- 👮 Police Station
- 🏢 County Office
- 🛒 Shopping Centers

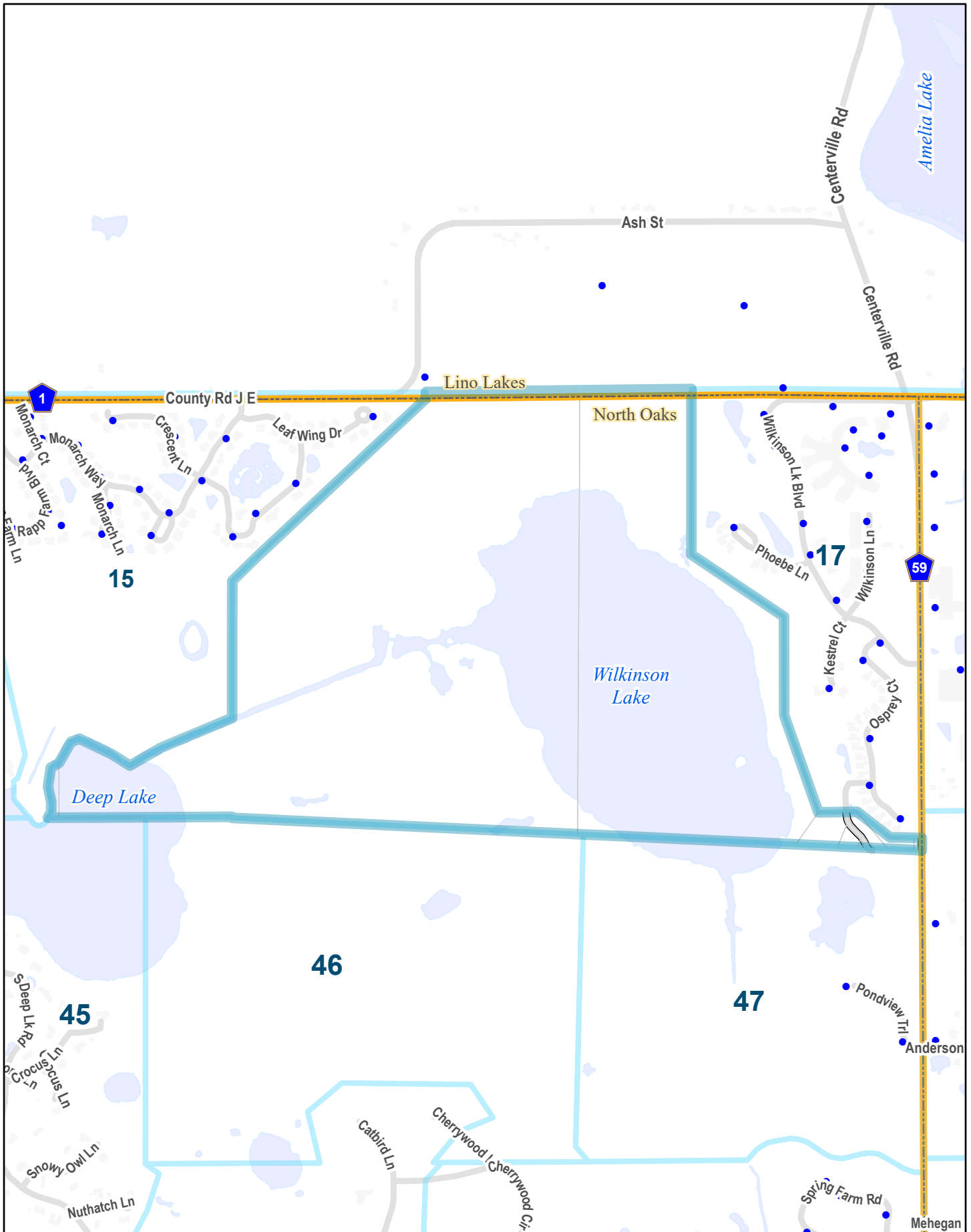
- 🏠 Building
- 💧 Water
- ⛳ Golf Course
- 🌳 State/Local Park
- ⚰ Cemetery
- ✈ Airport
- 🏢 Military Install
- 🏟 Fair Grounds
- 🏡 Municipal Boundary

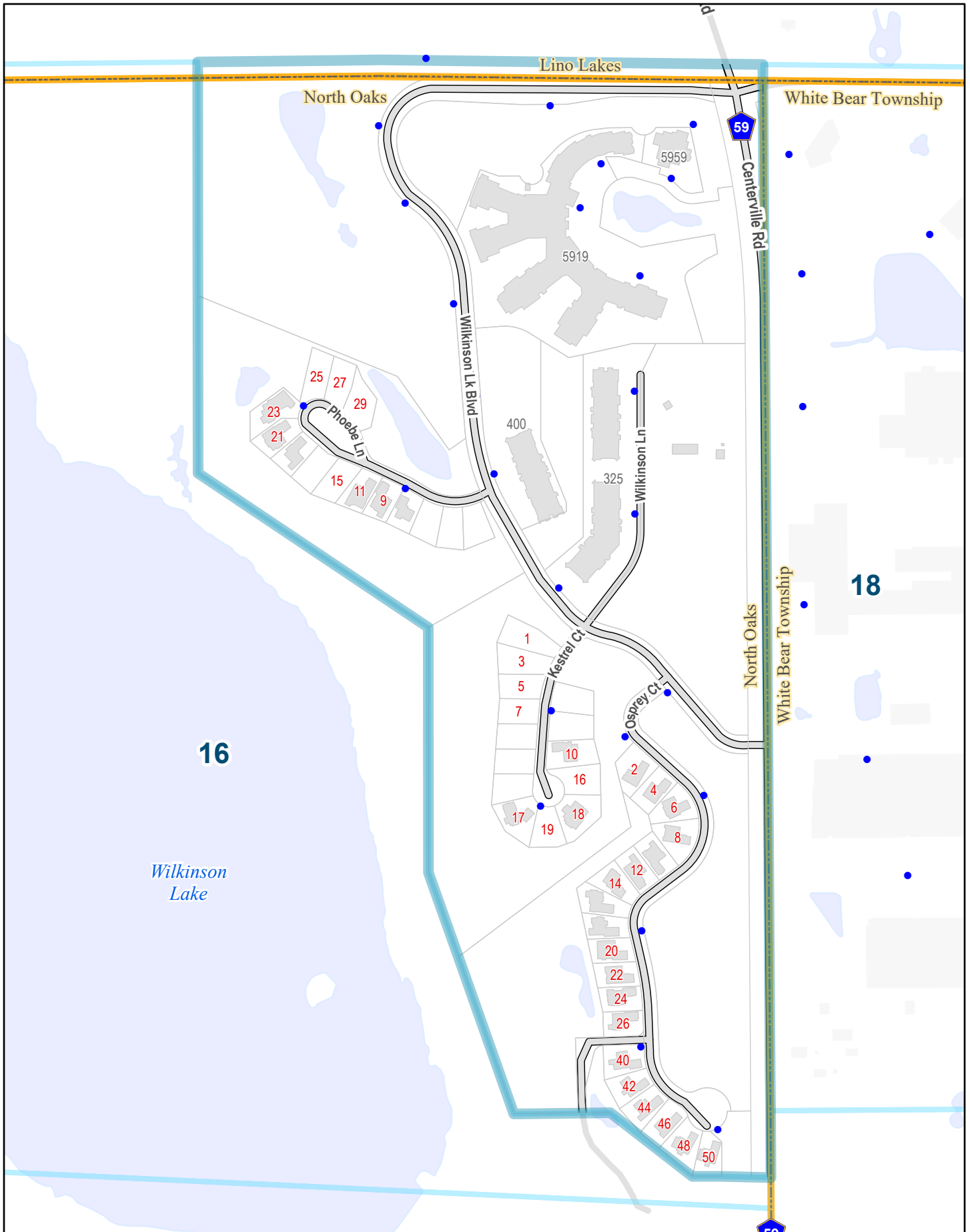
- 🛣 Highways
- 🛤 Streets
- 🚂 Railroad
- ⚡ Ditch
- 🛣 Interstate Highway
- 🛣 US Highway
- 🛣 State Highway
- 🛣 County Road

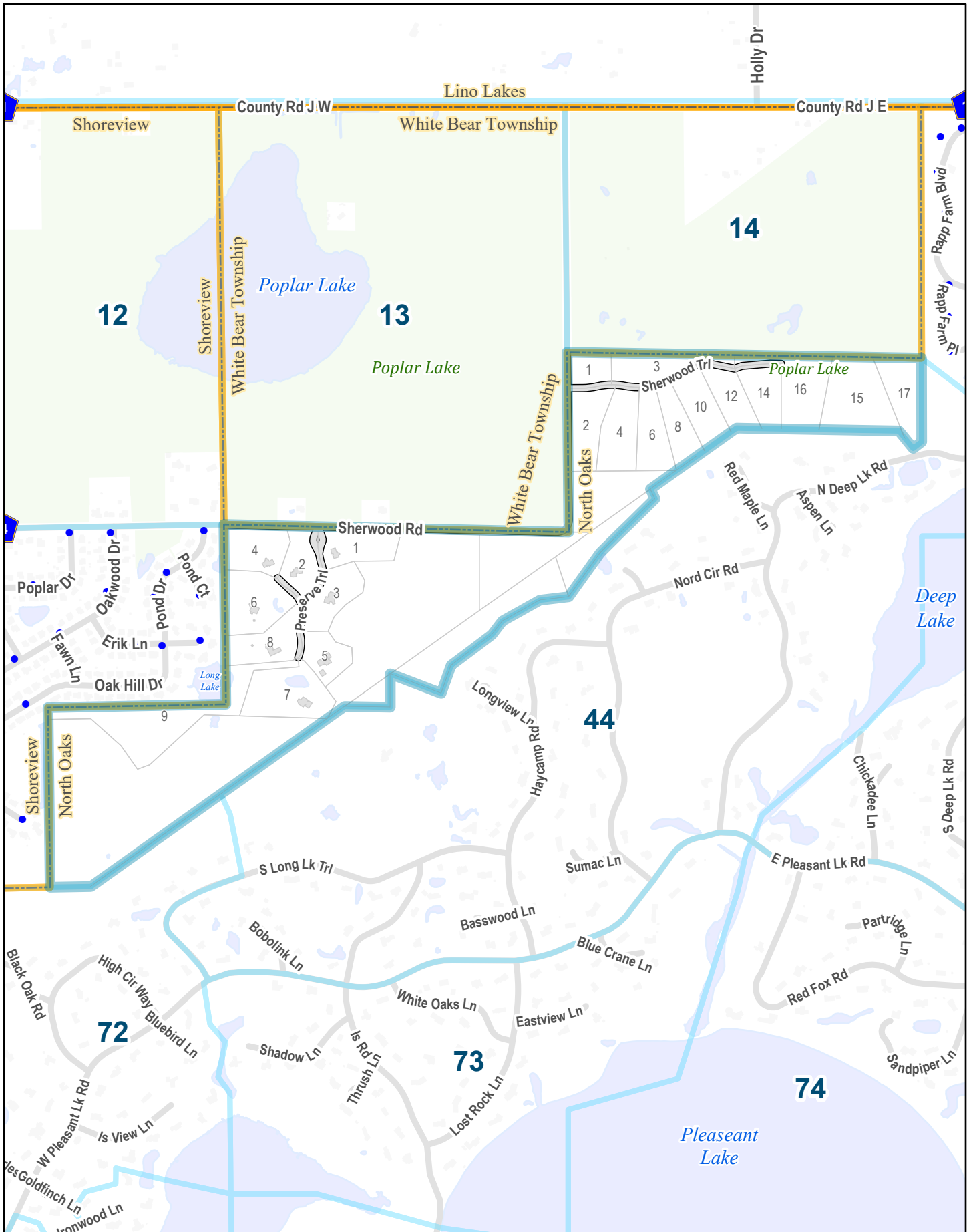
The information on this map is a compilation of Ramsey County Records. THE COUNTY DOES NOT WARRANT OR GUARANTEE THE ACCURACY OF THIS DATA. The County disclaims any liability for any injuries, time delays, or expenses you may suffer if you rely in any manner on the accuracy of this data.

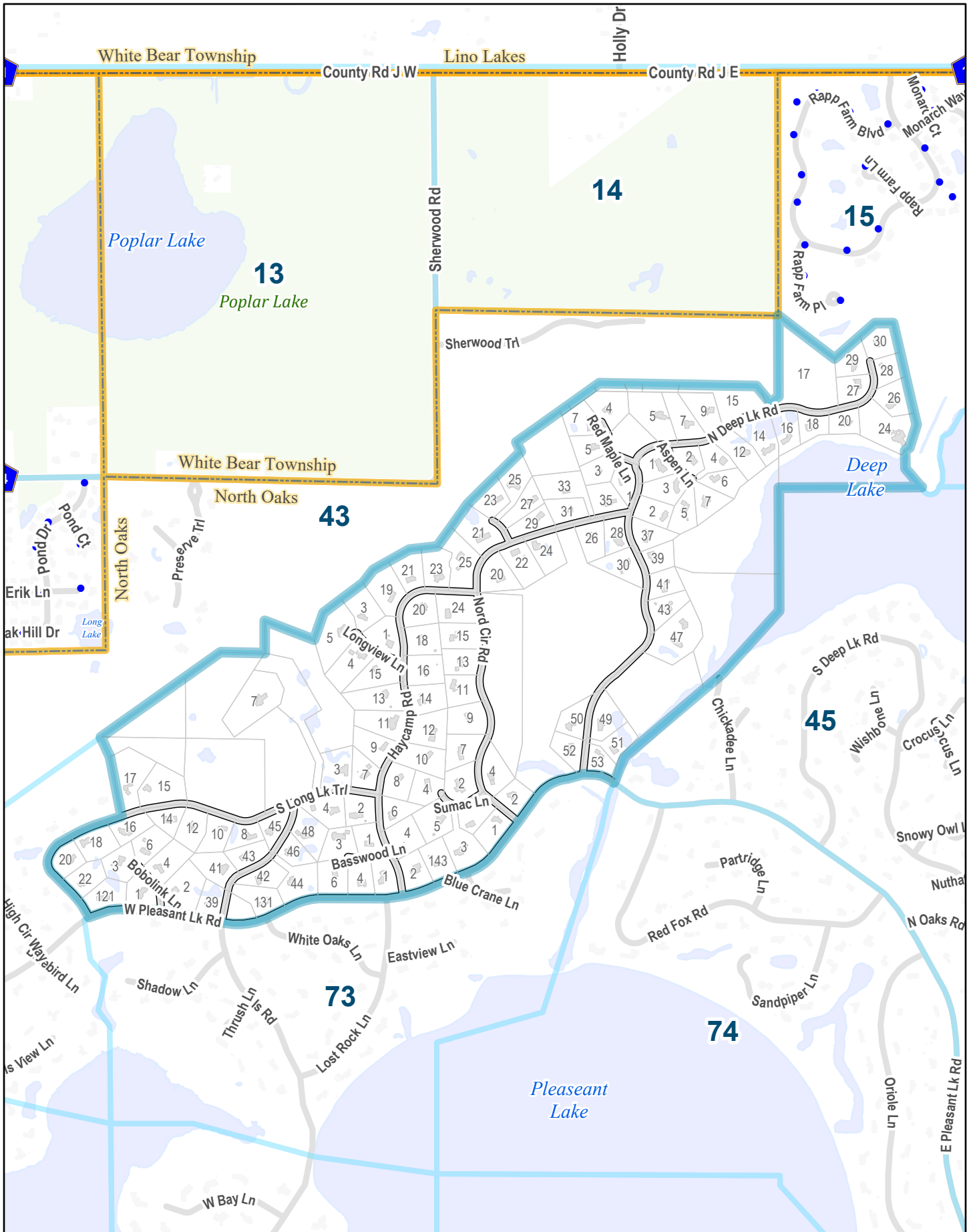
Prepared by Ramsey County Enterprise GIS
 RCGISMetaData@Co.Ramsey.MN.US
 ReferenceMap 1/3/2025

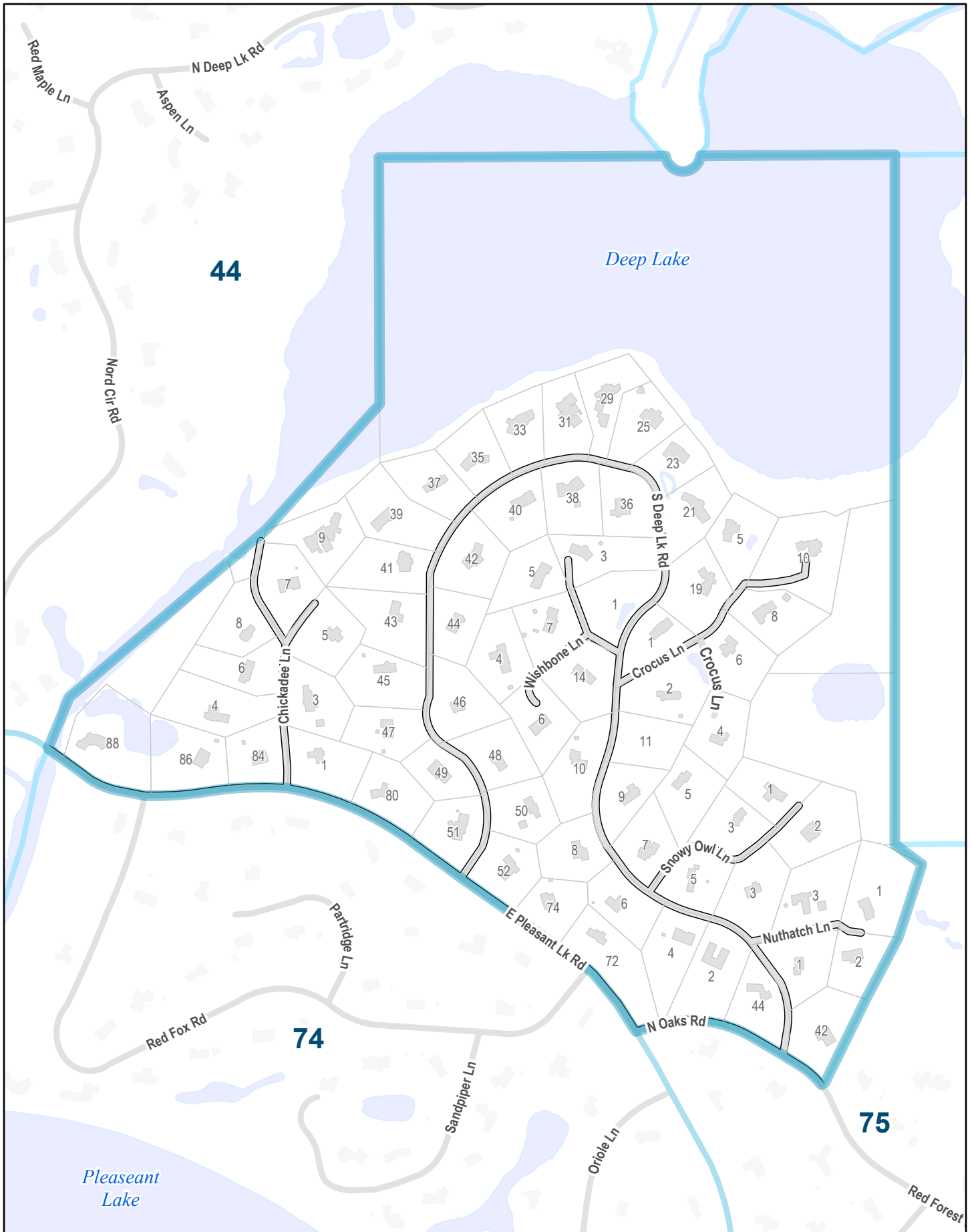


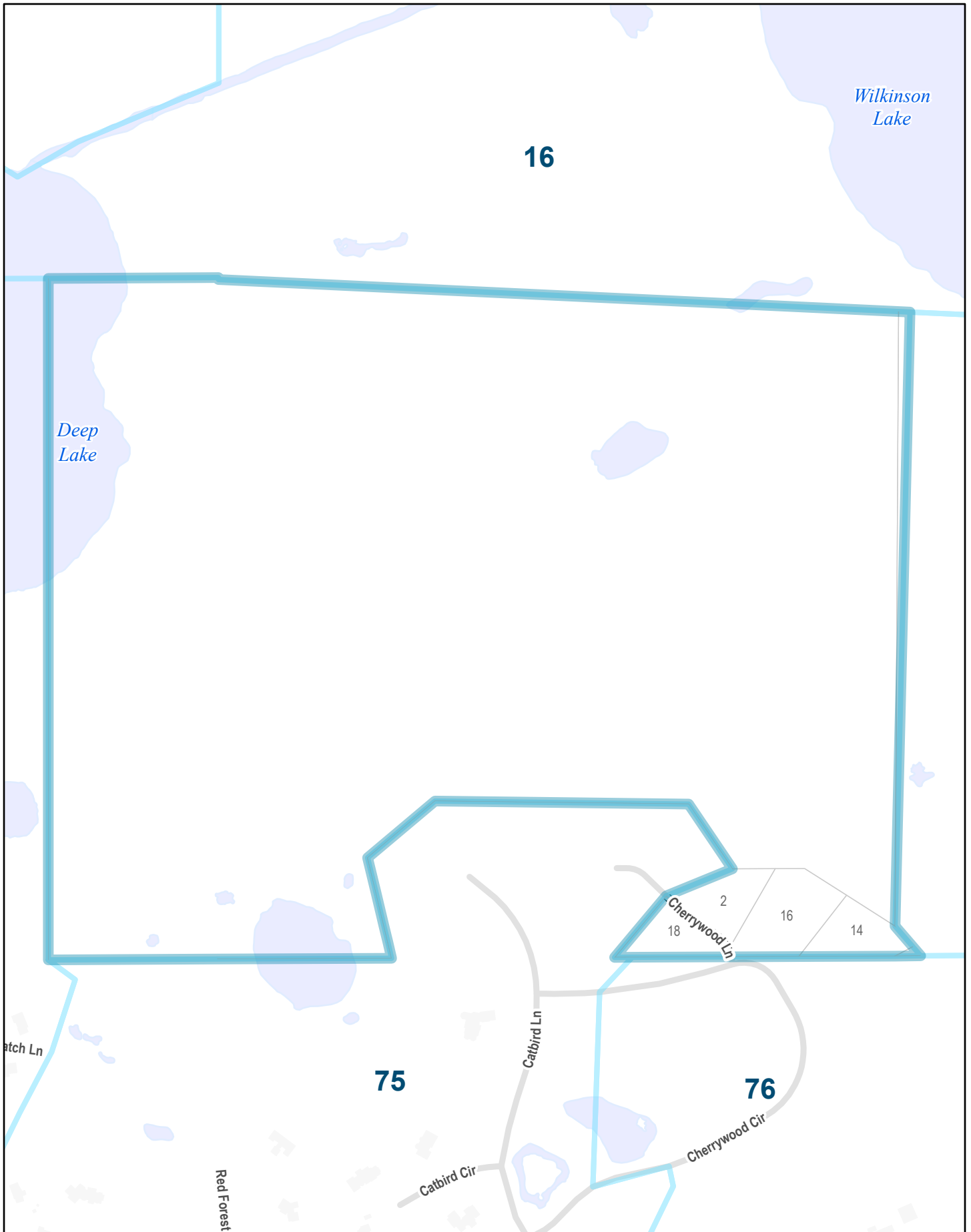


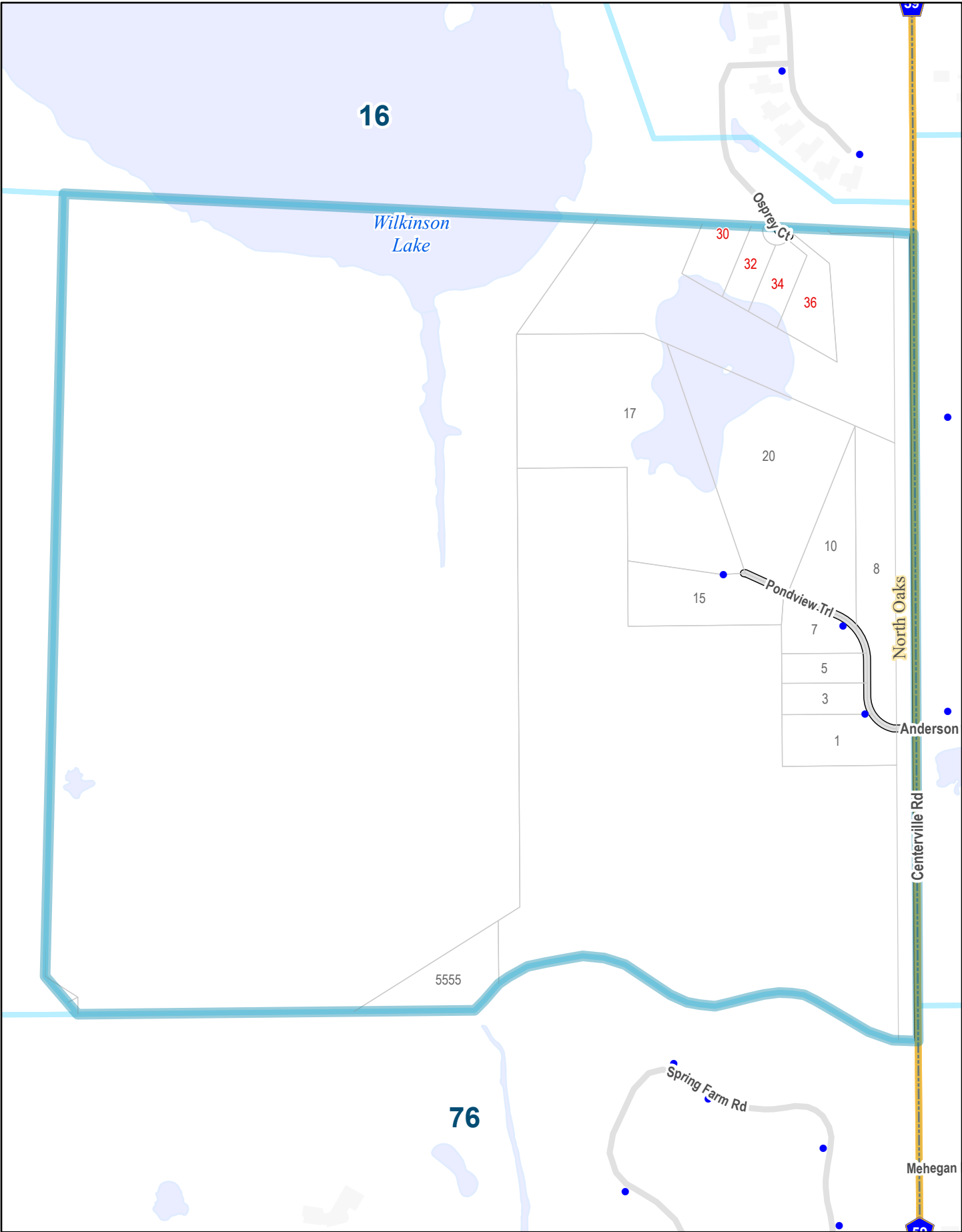


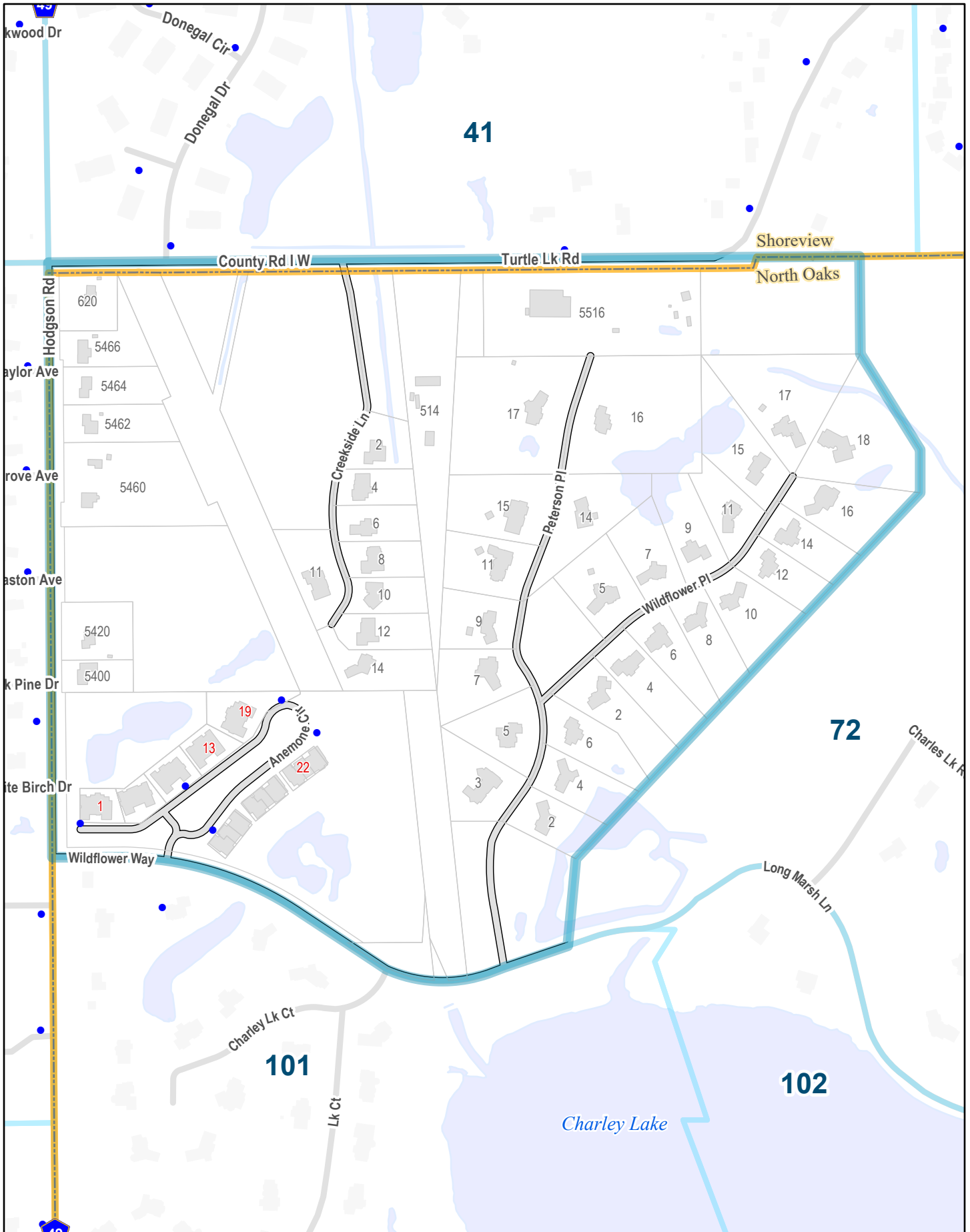


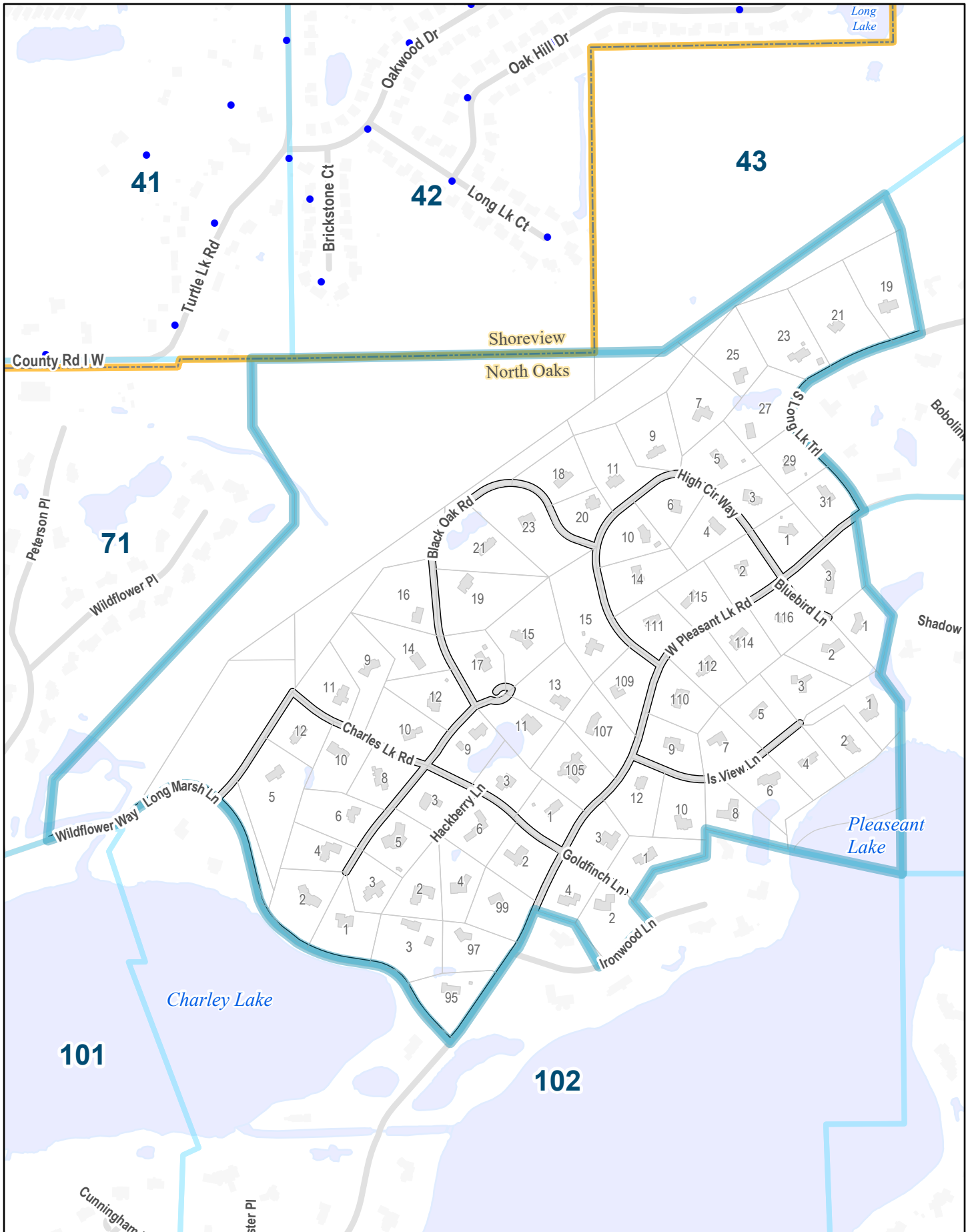


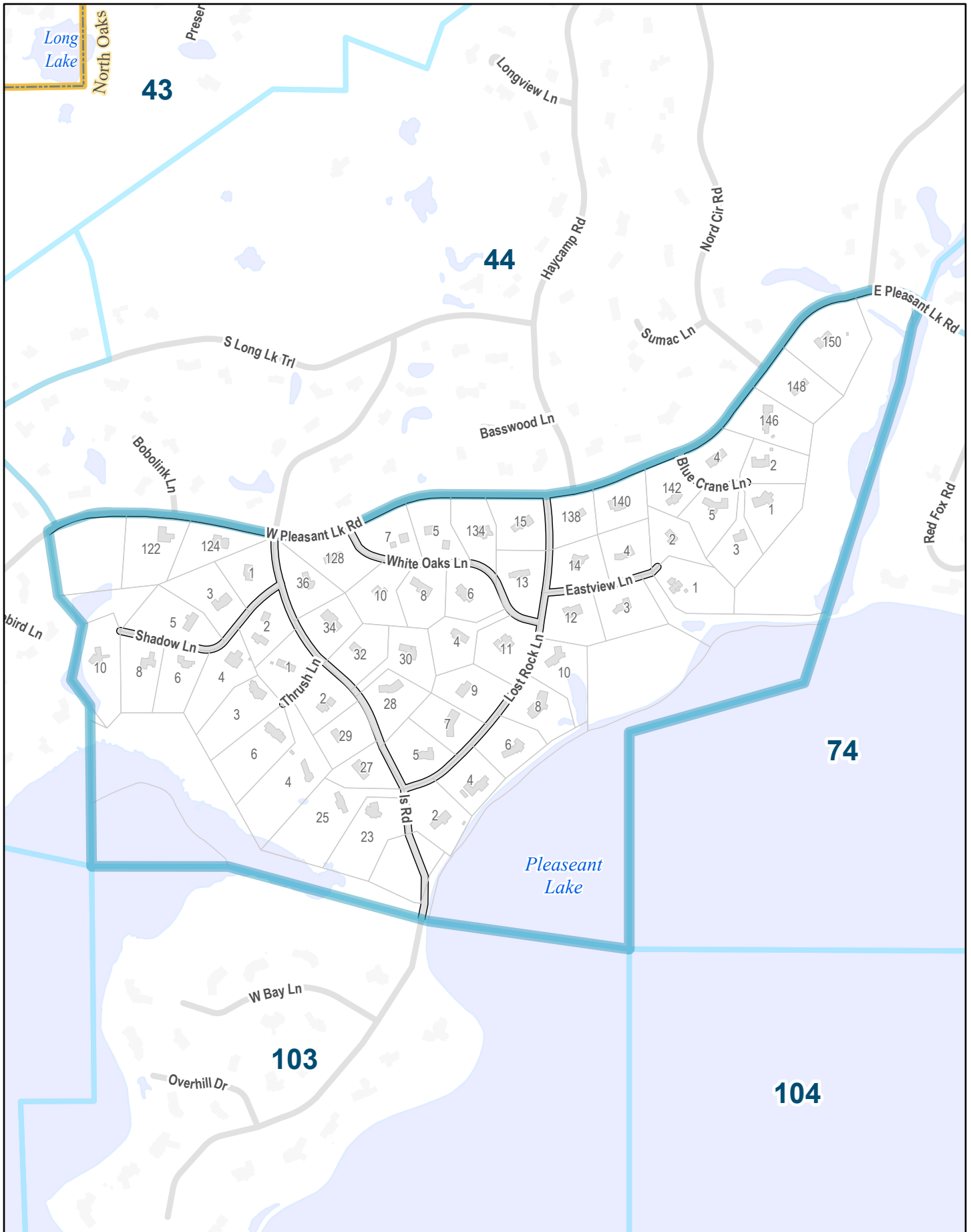


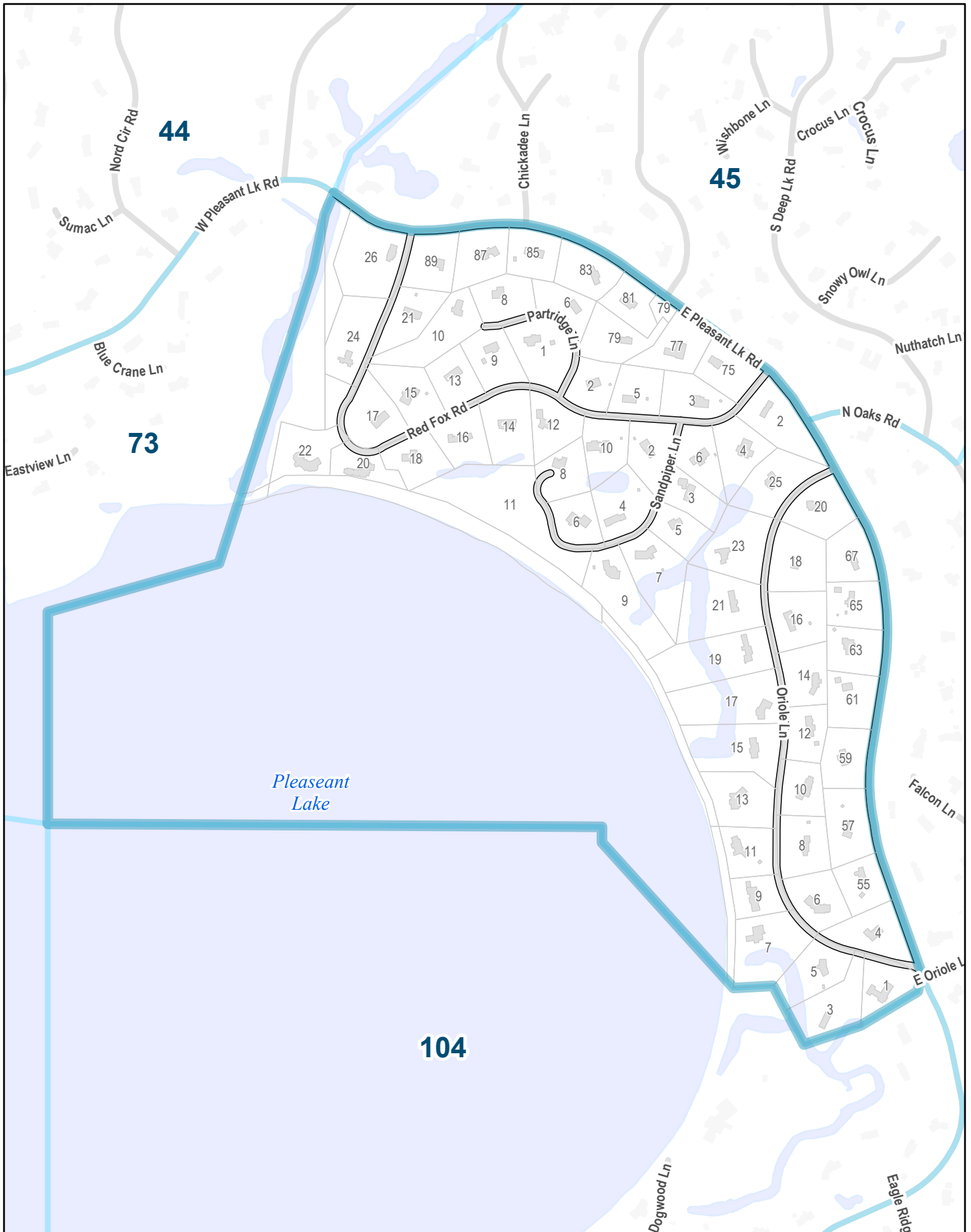


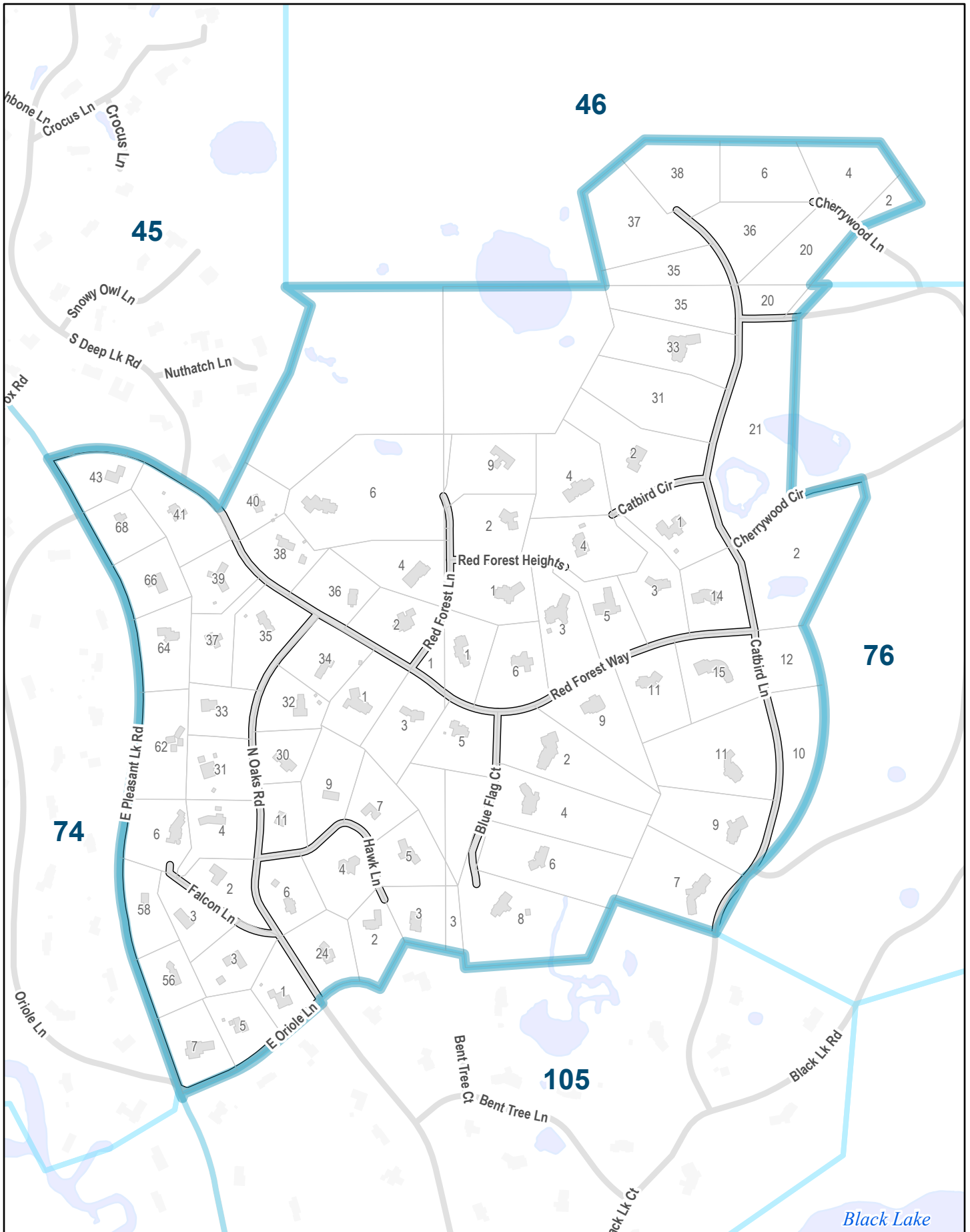


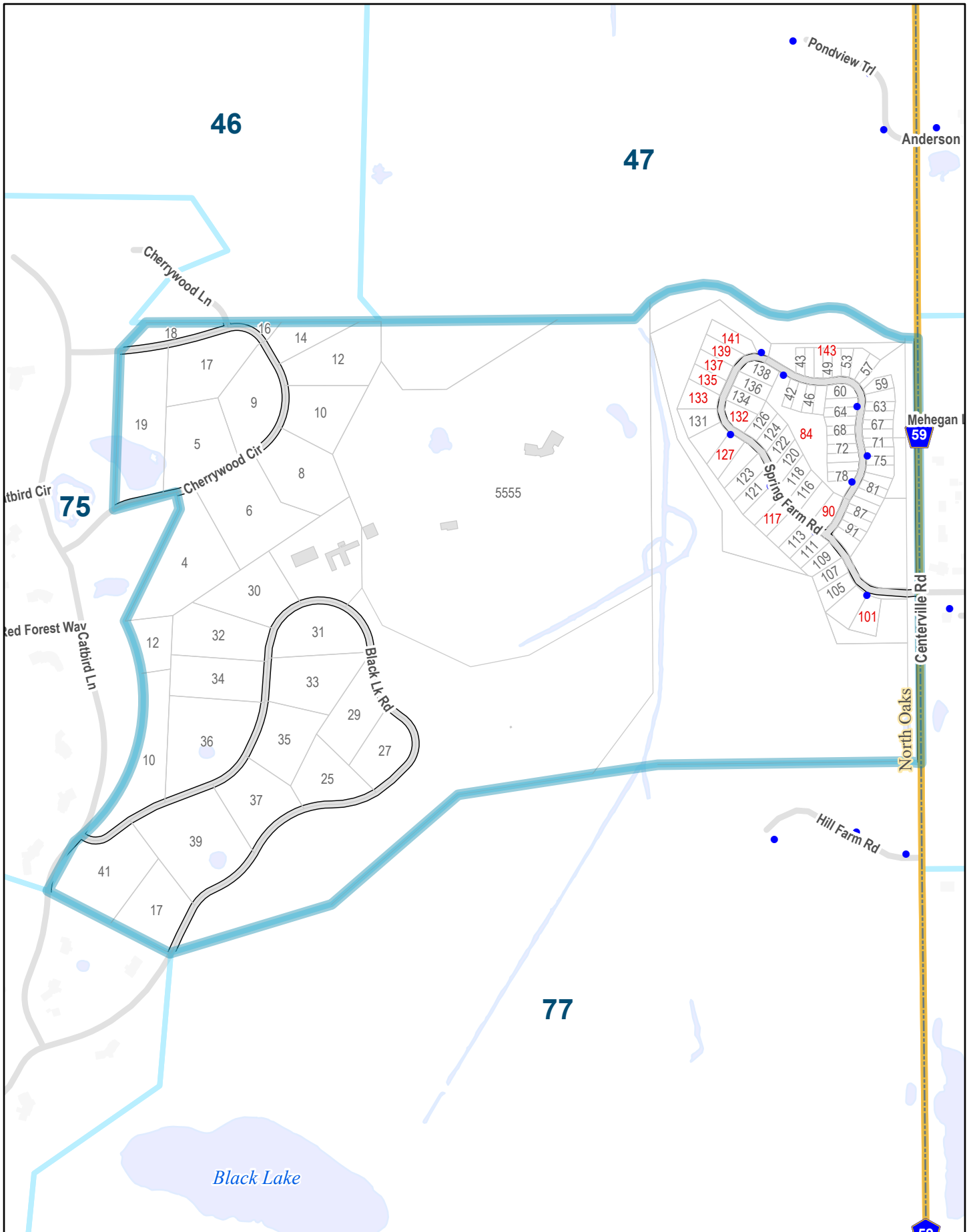


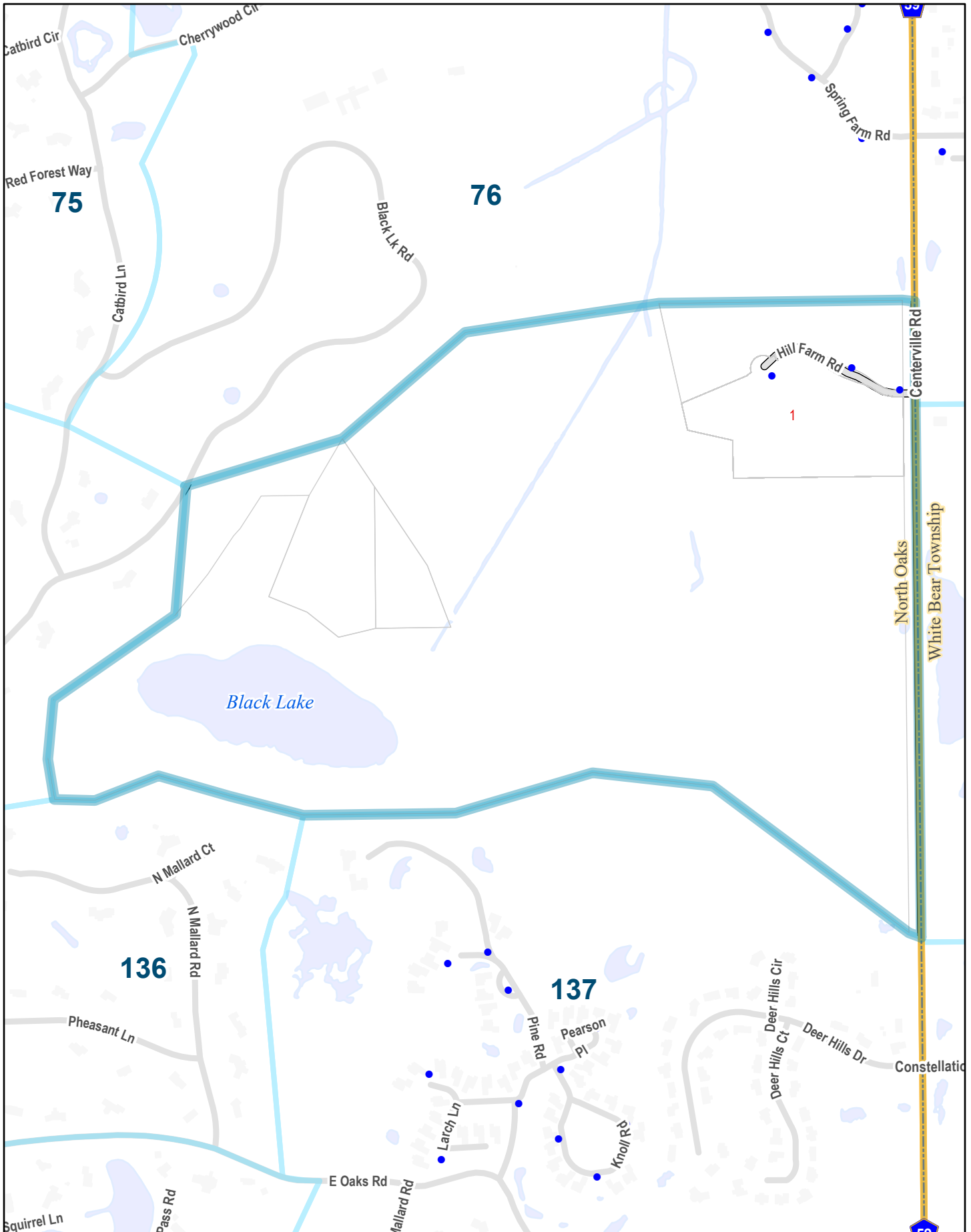


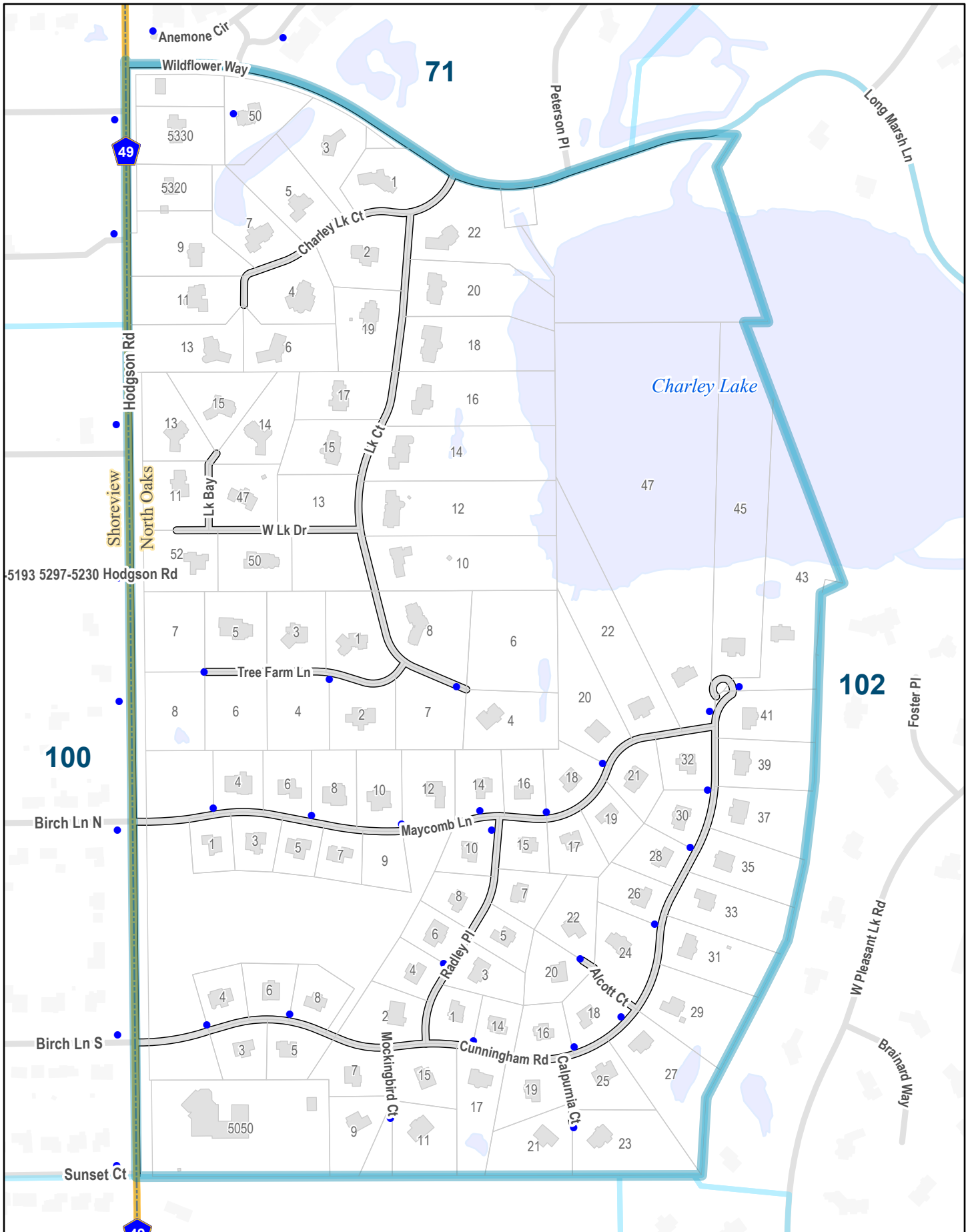


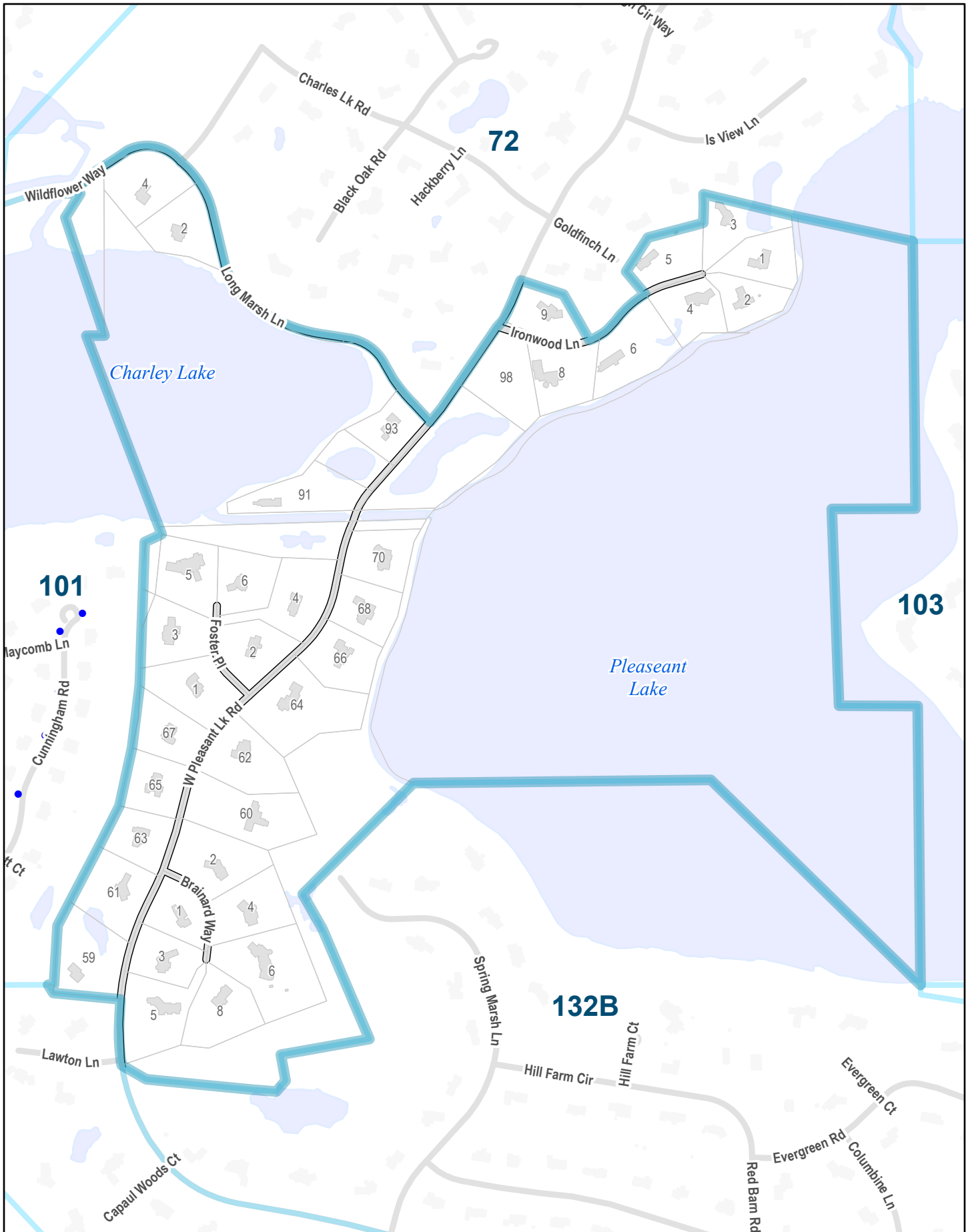


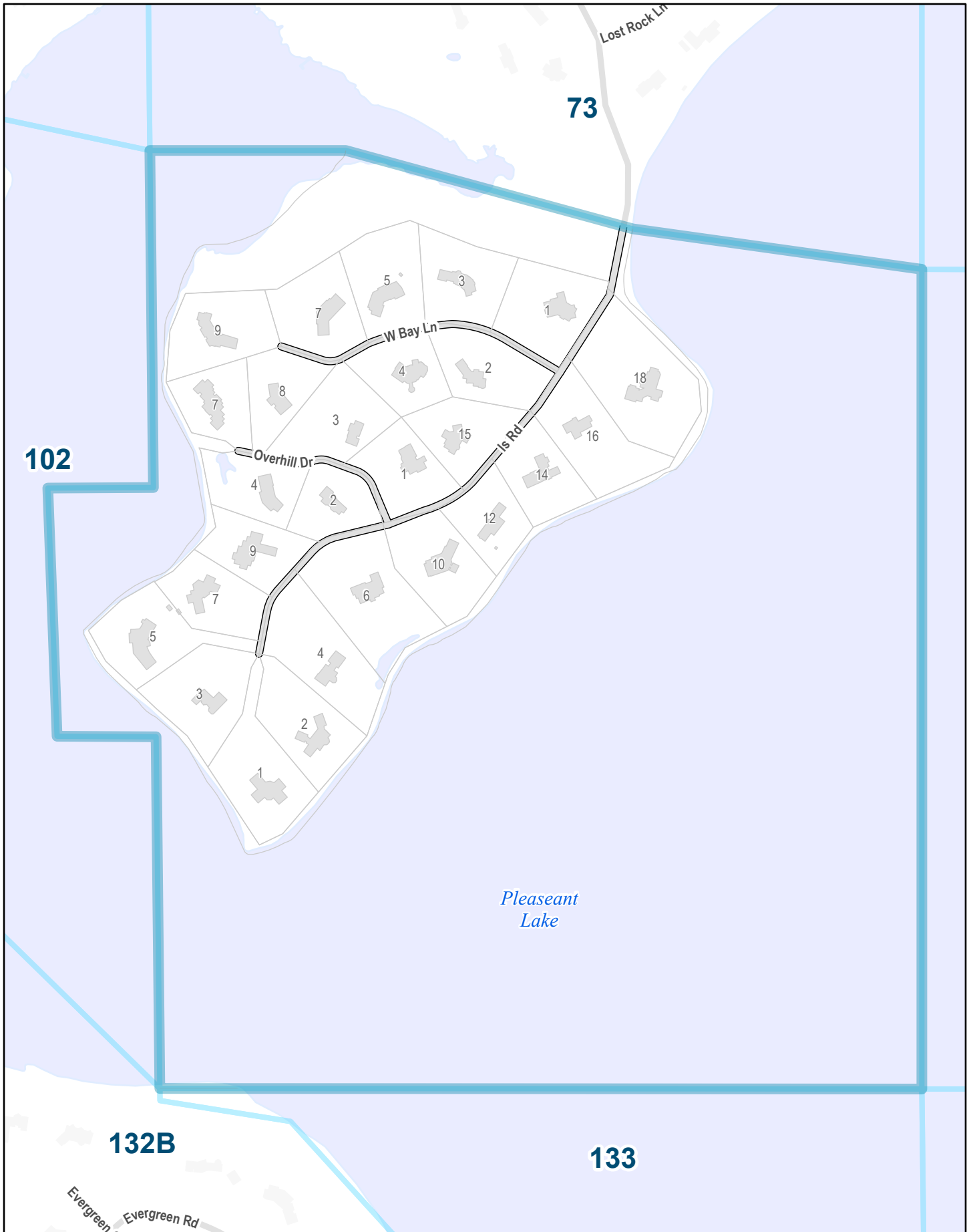


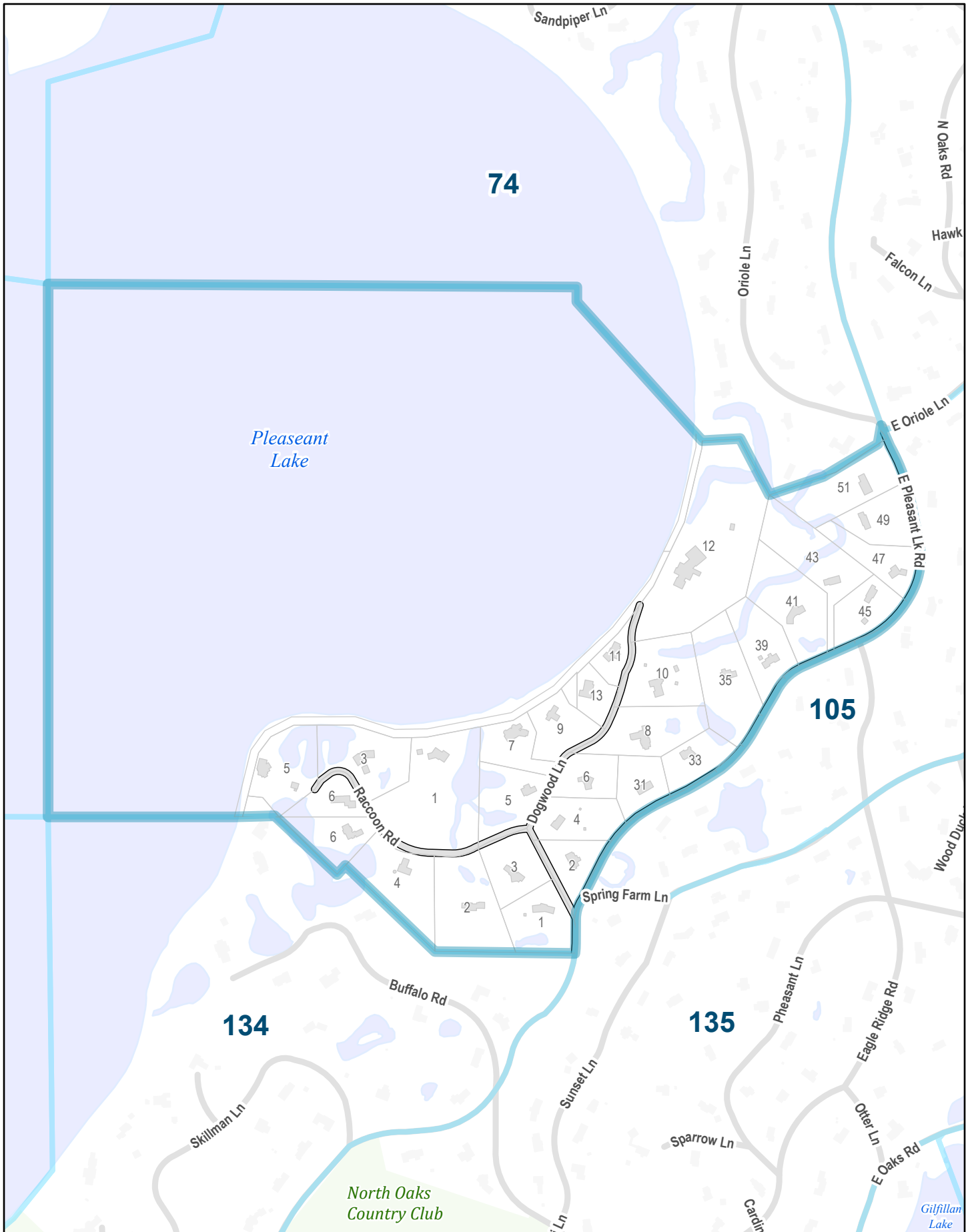


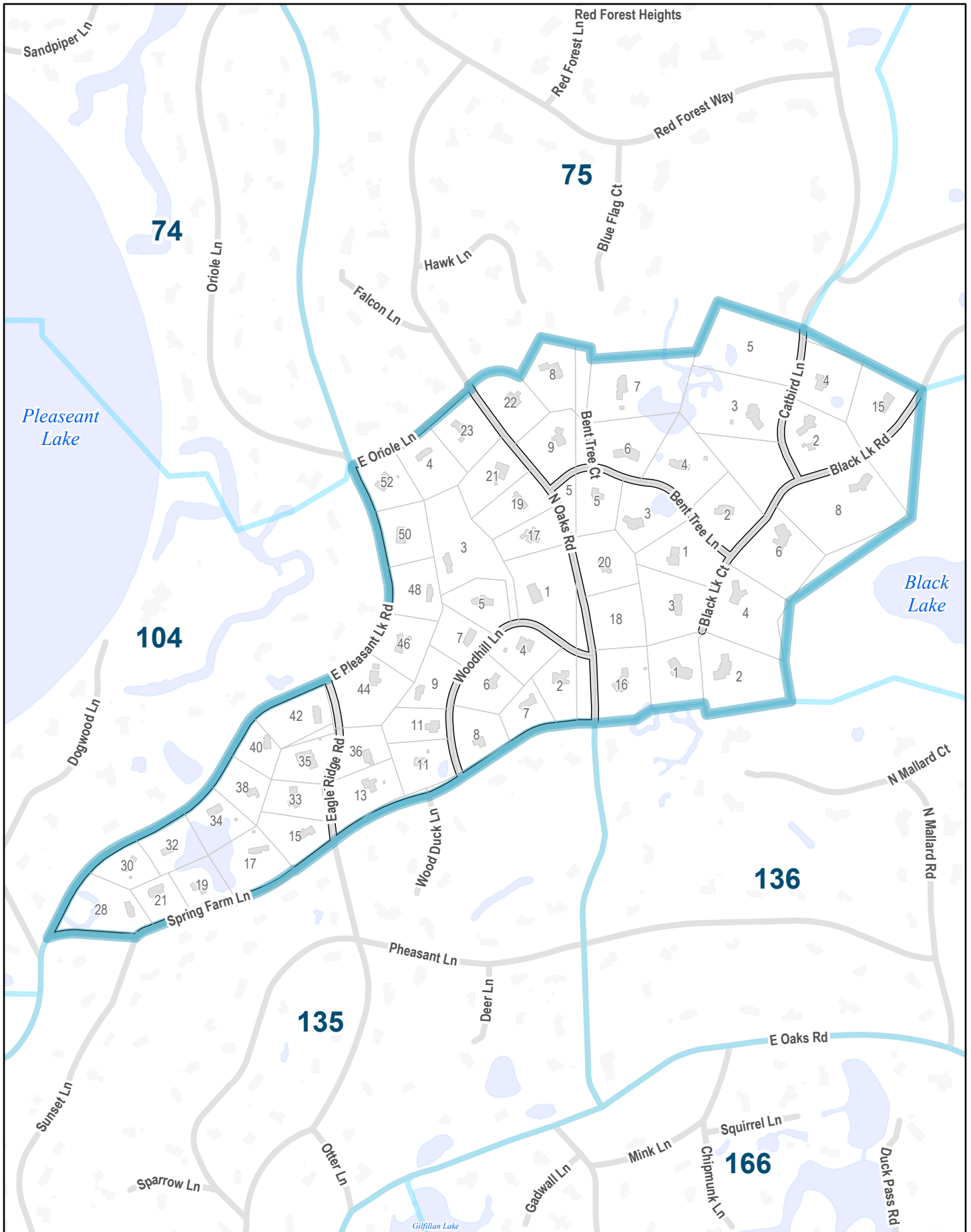


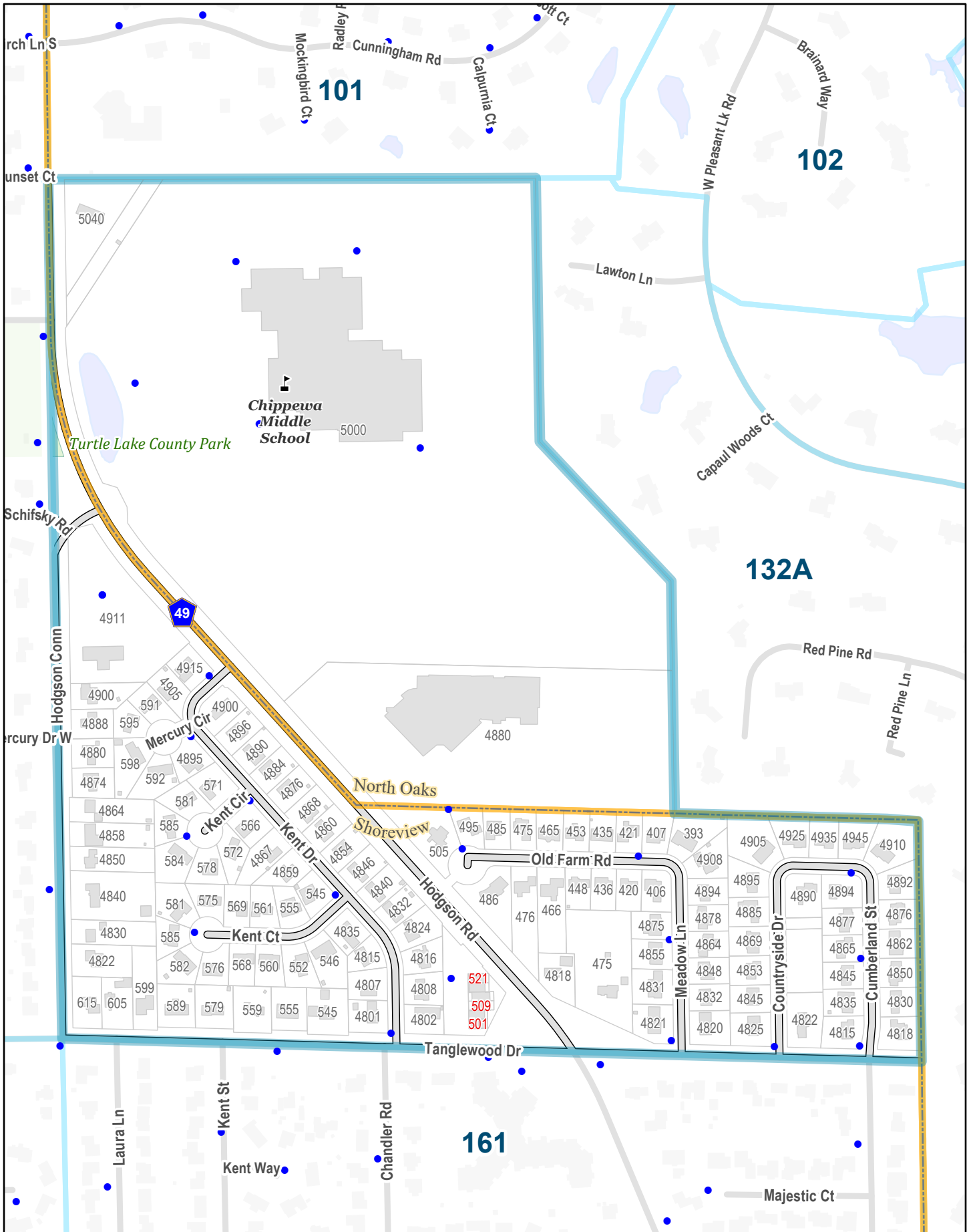


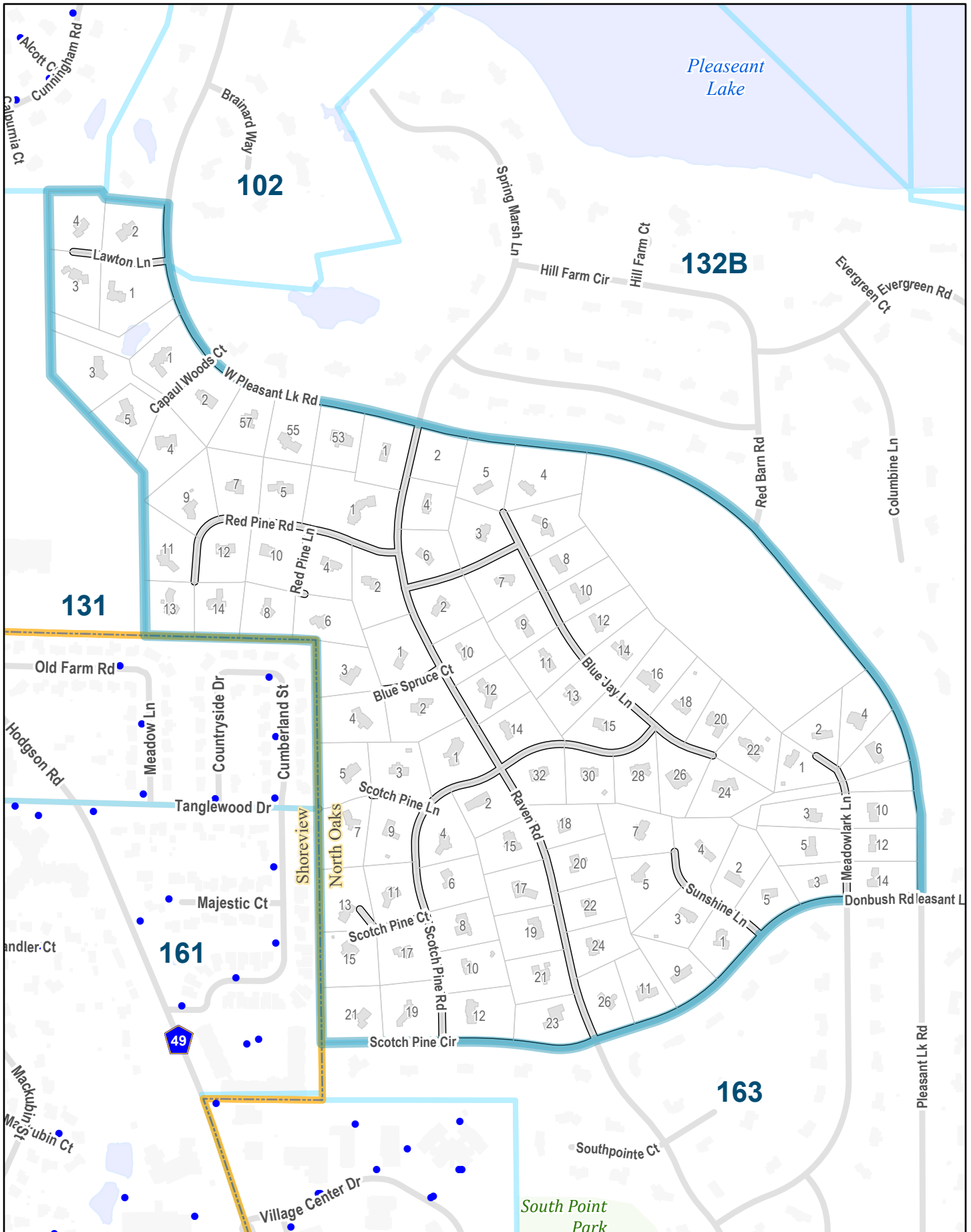


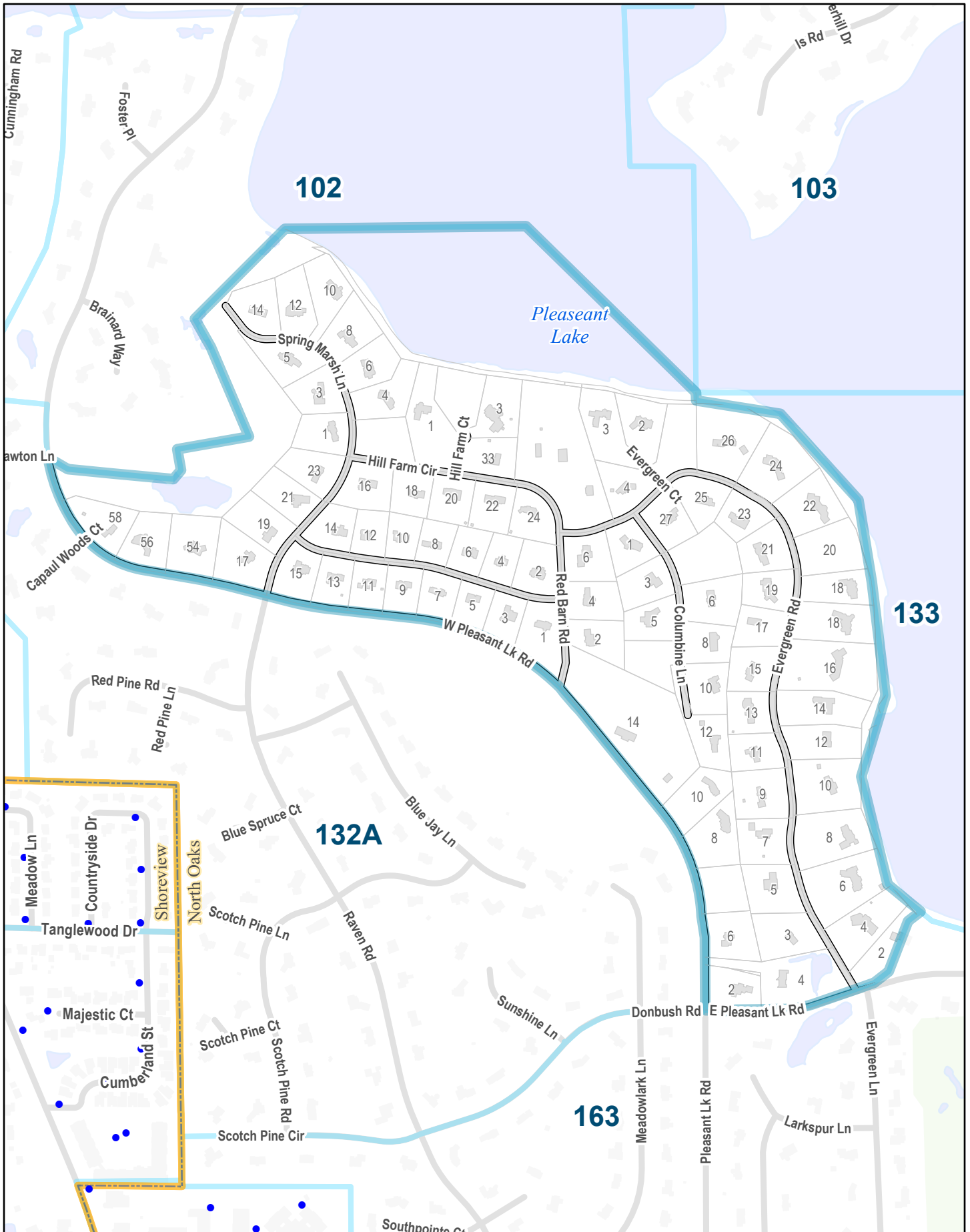


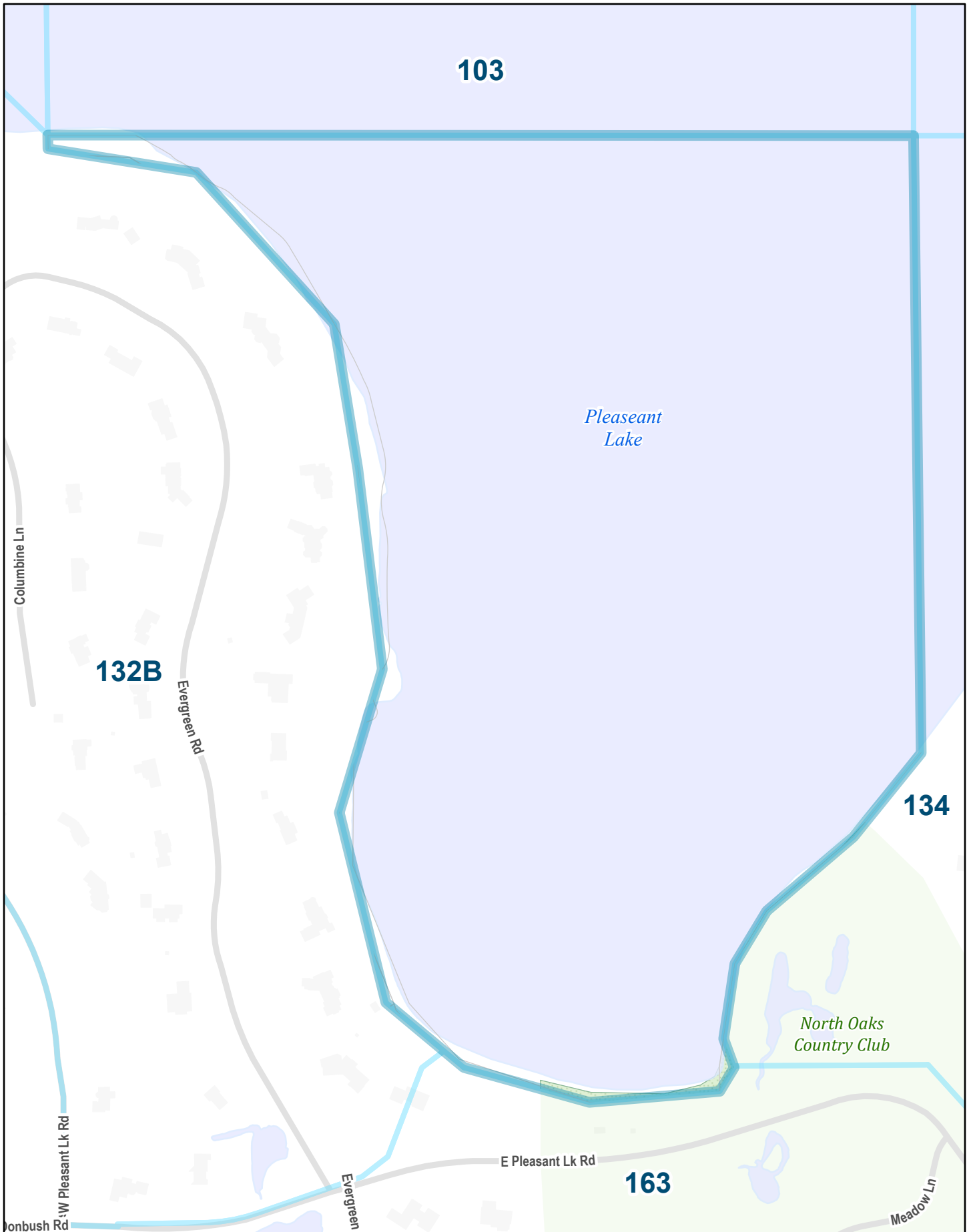


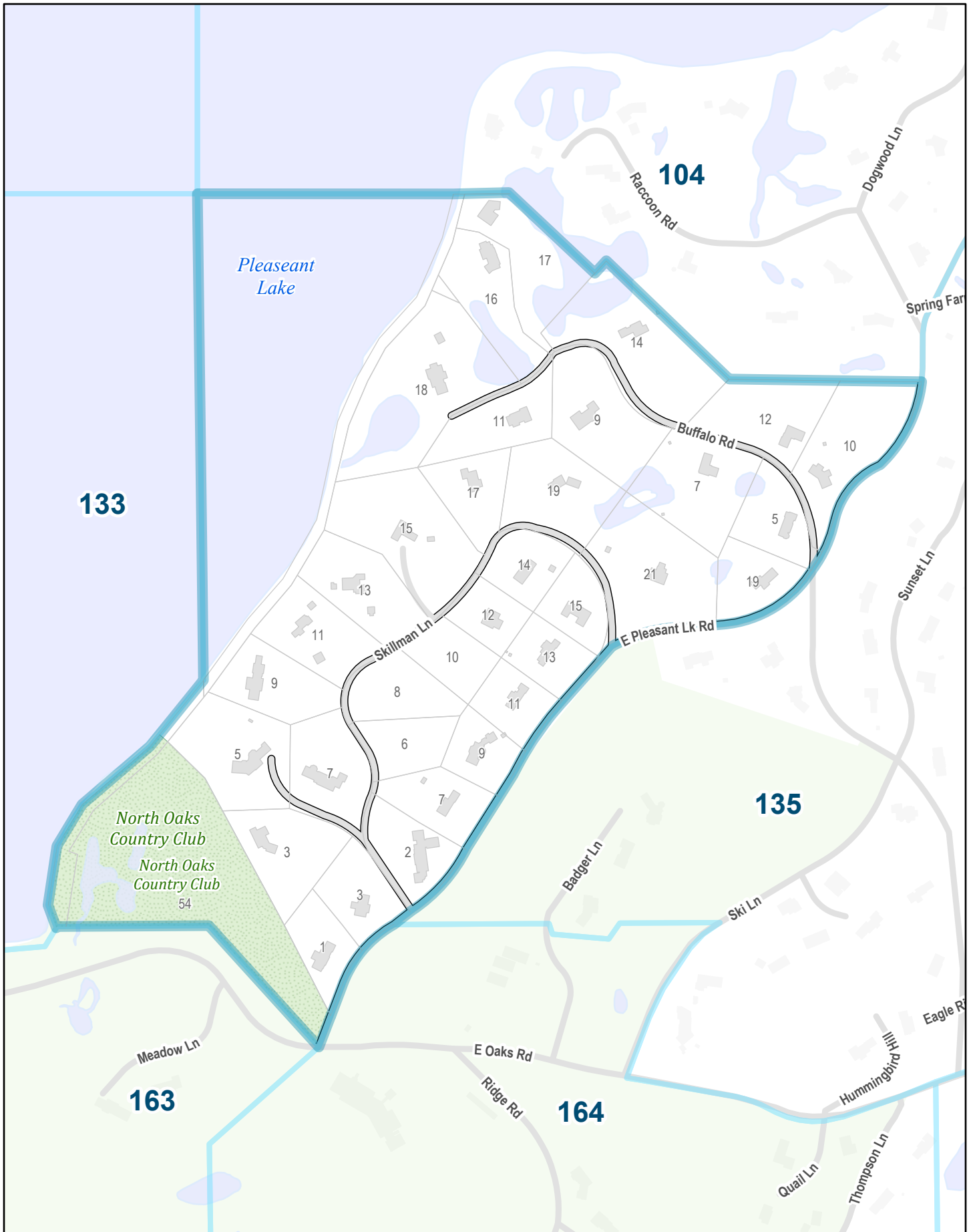


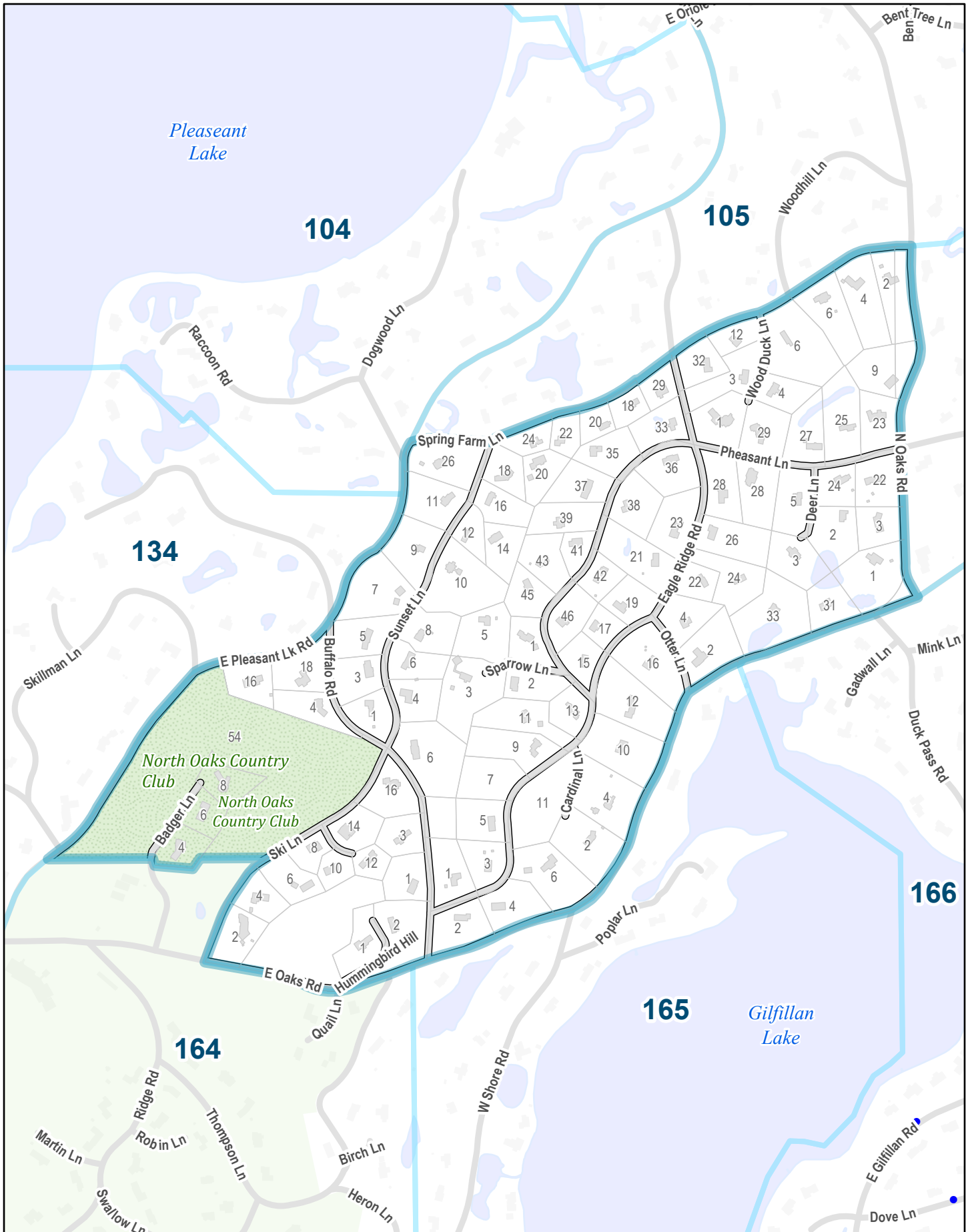


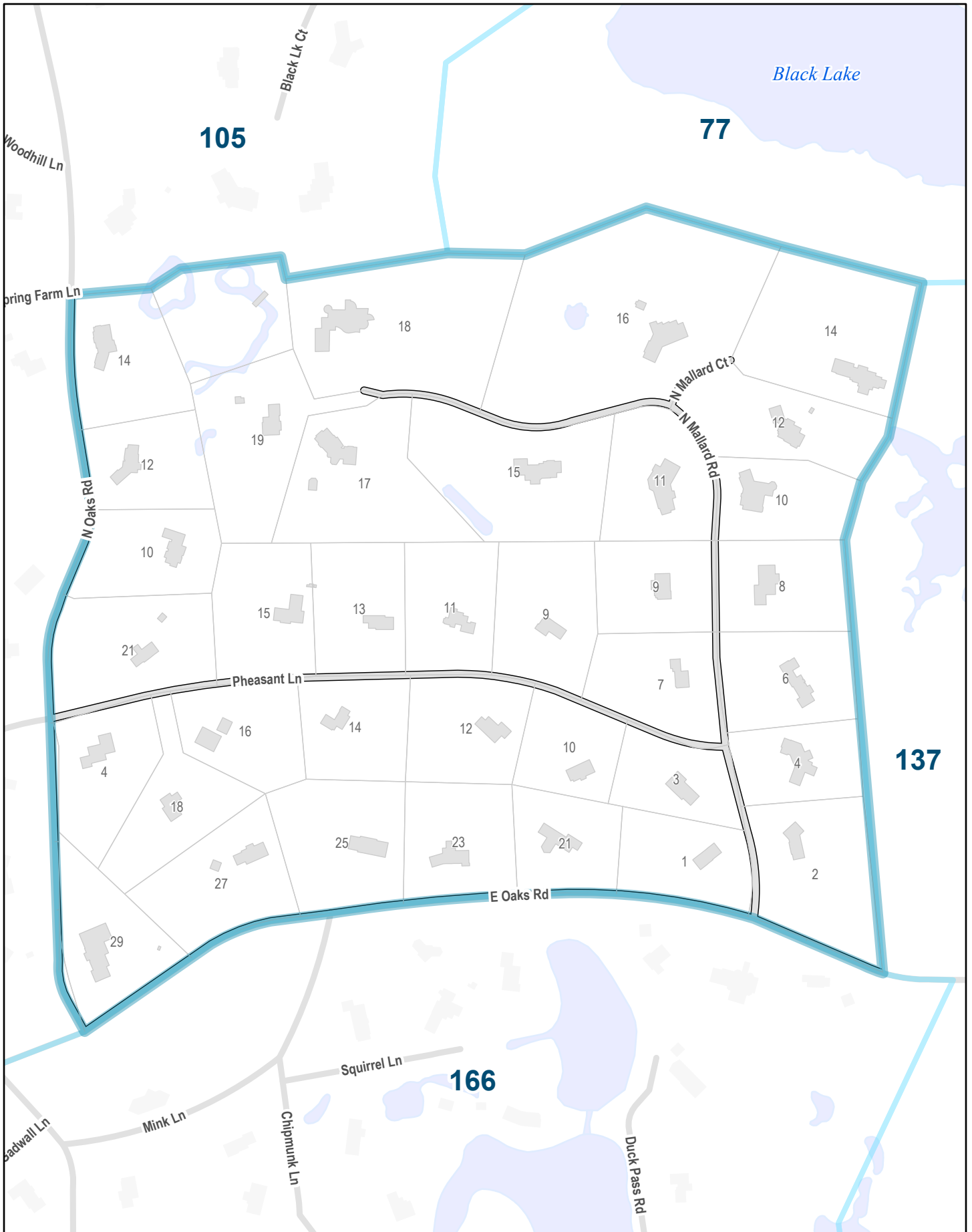


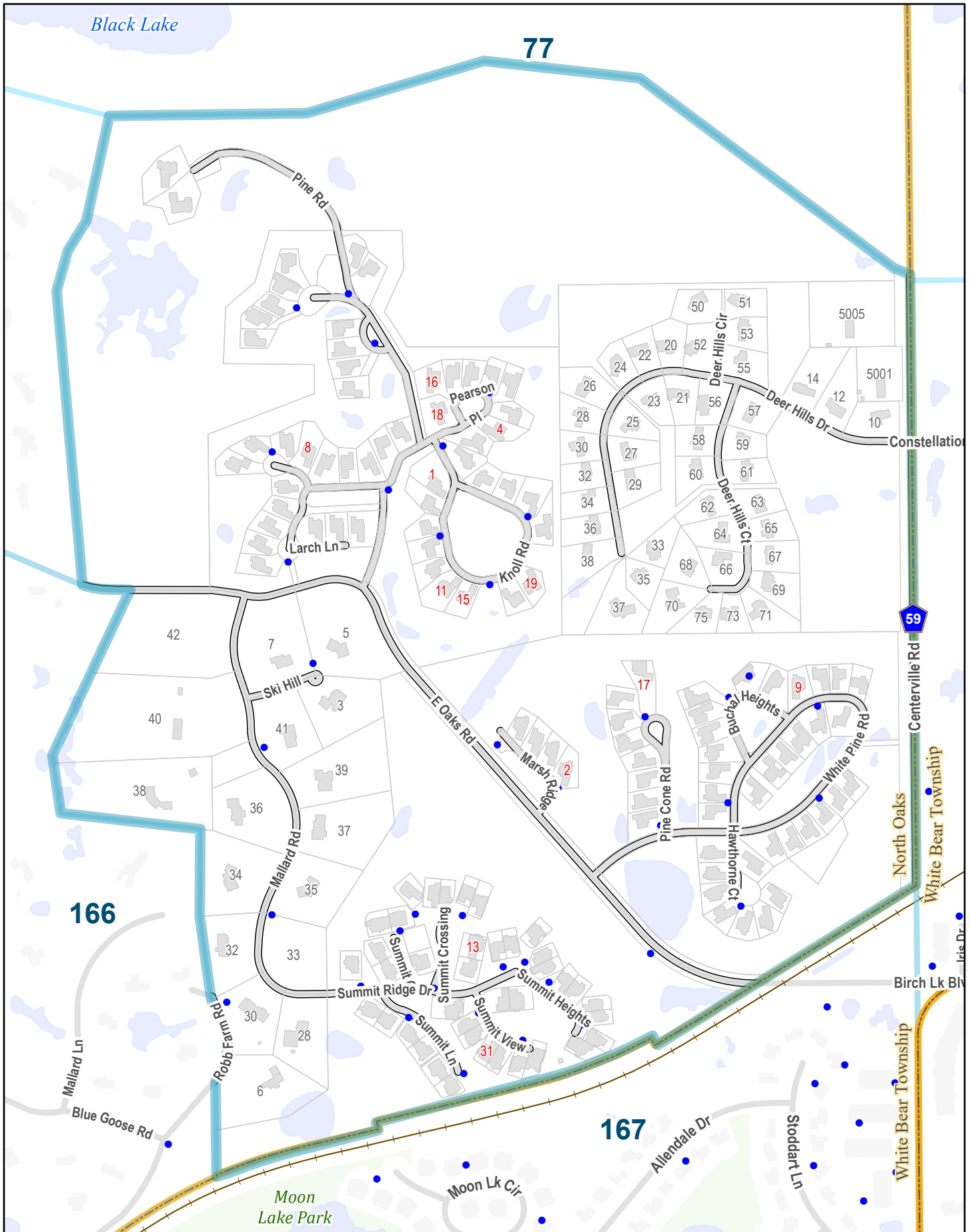


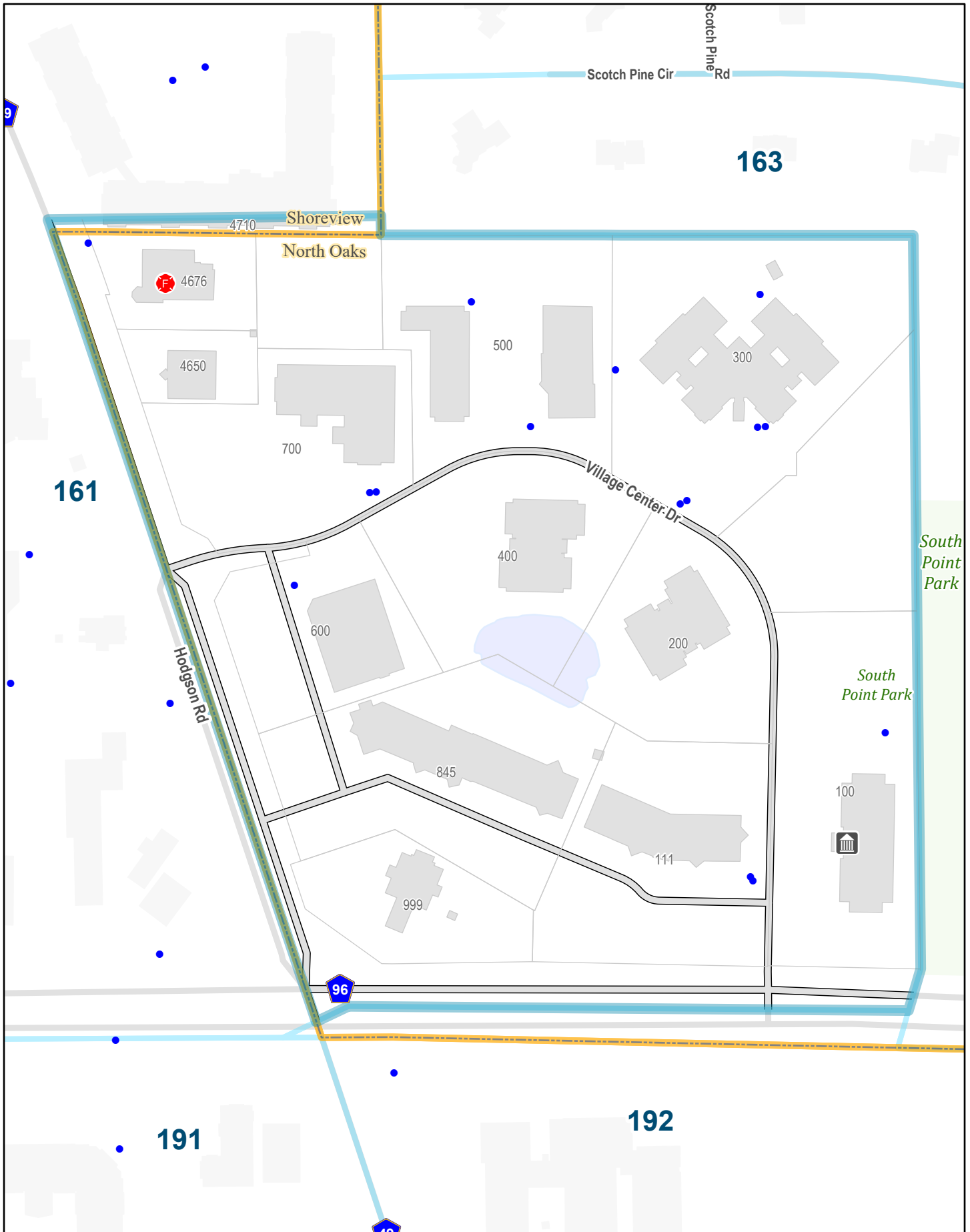


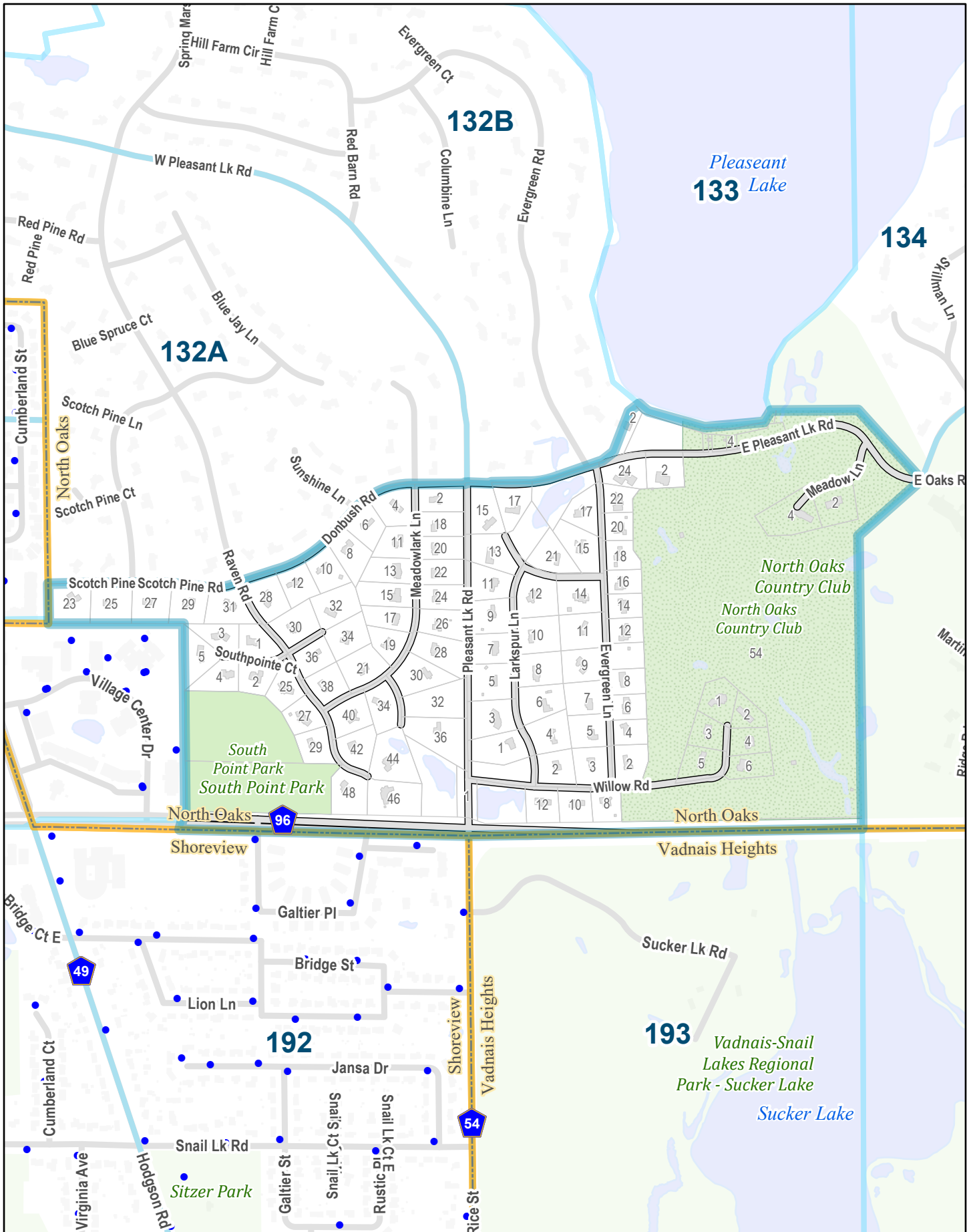


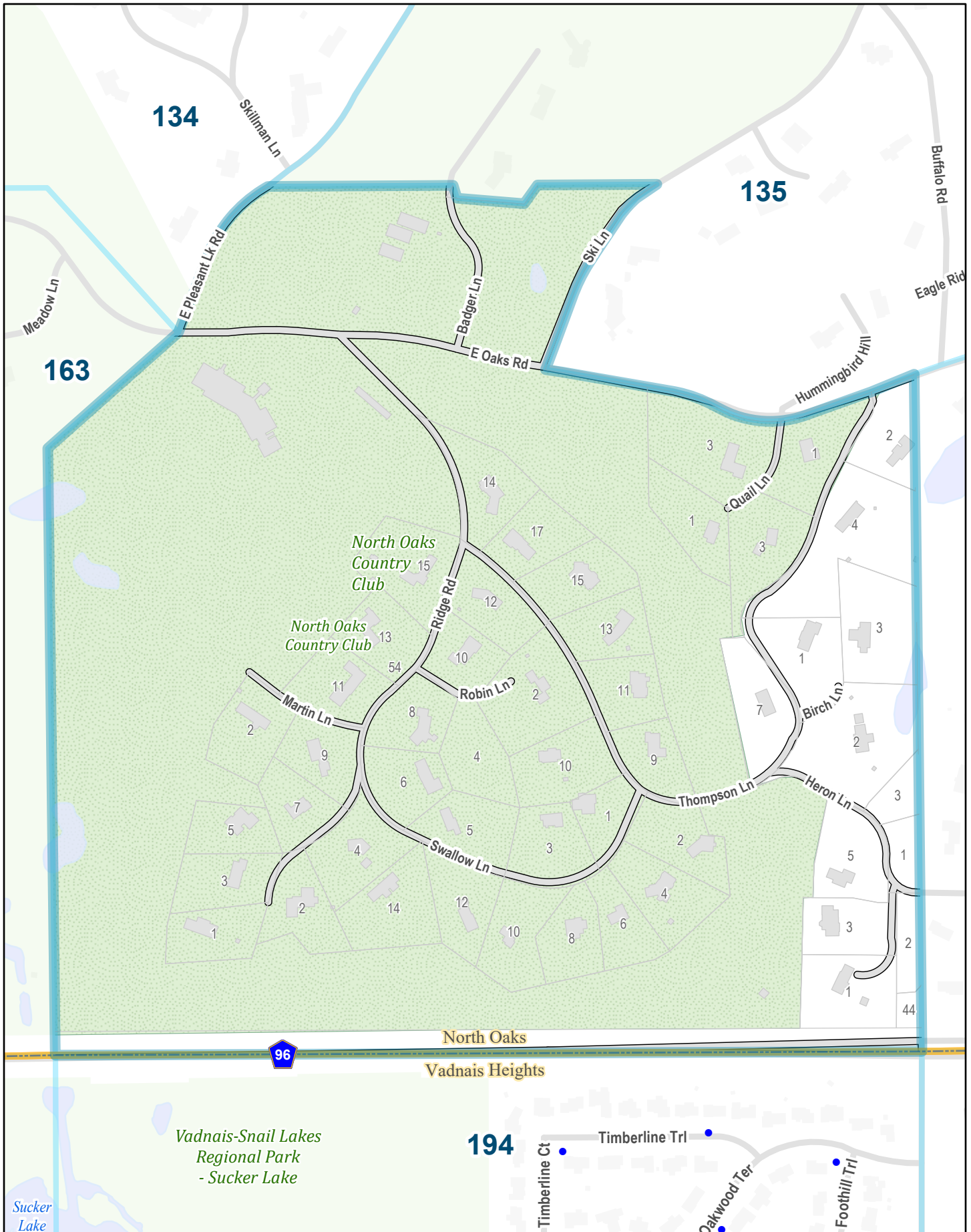


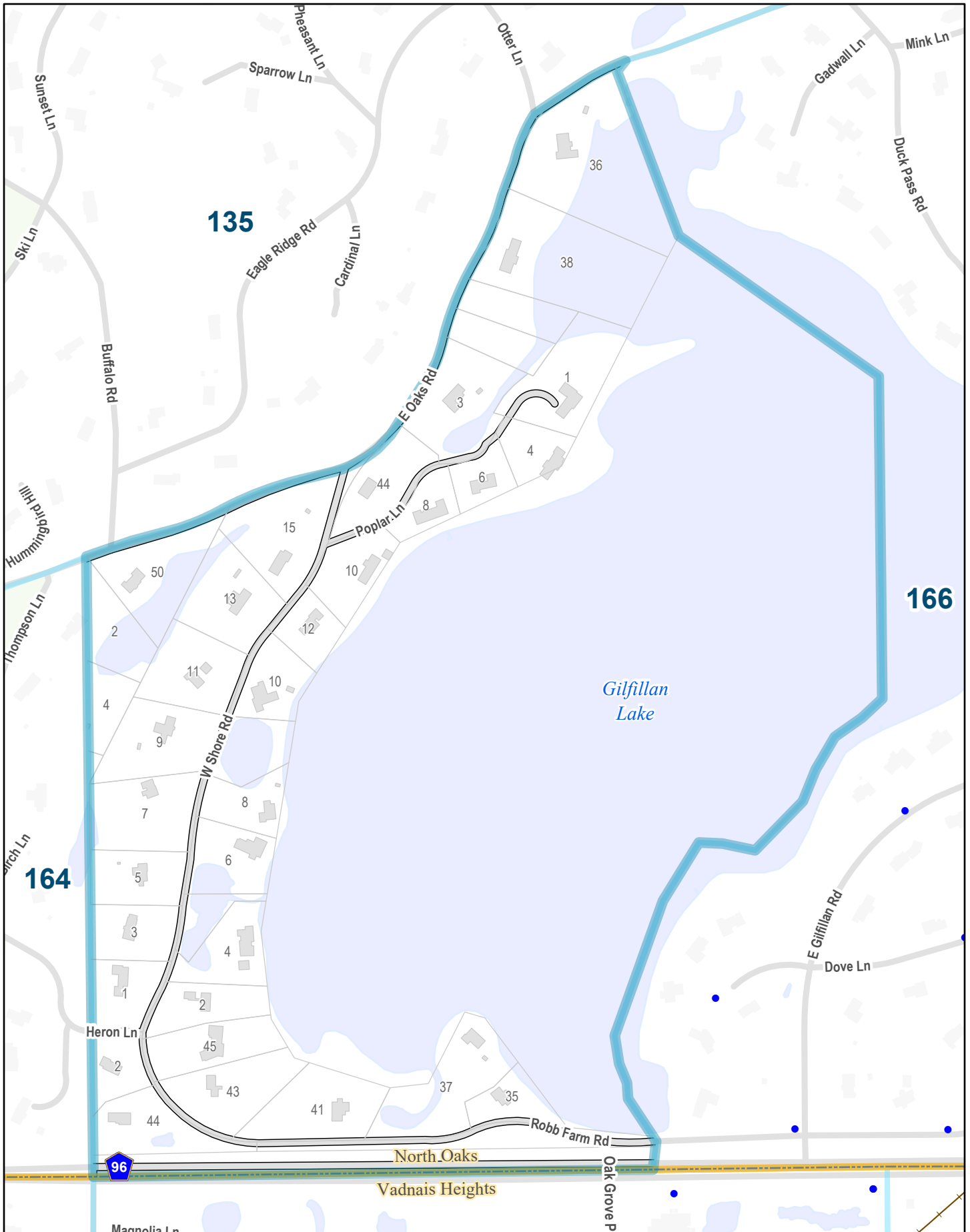


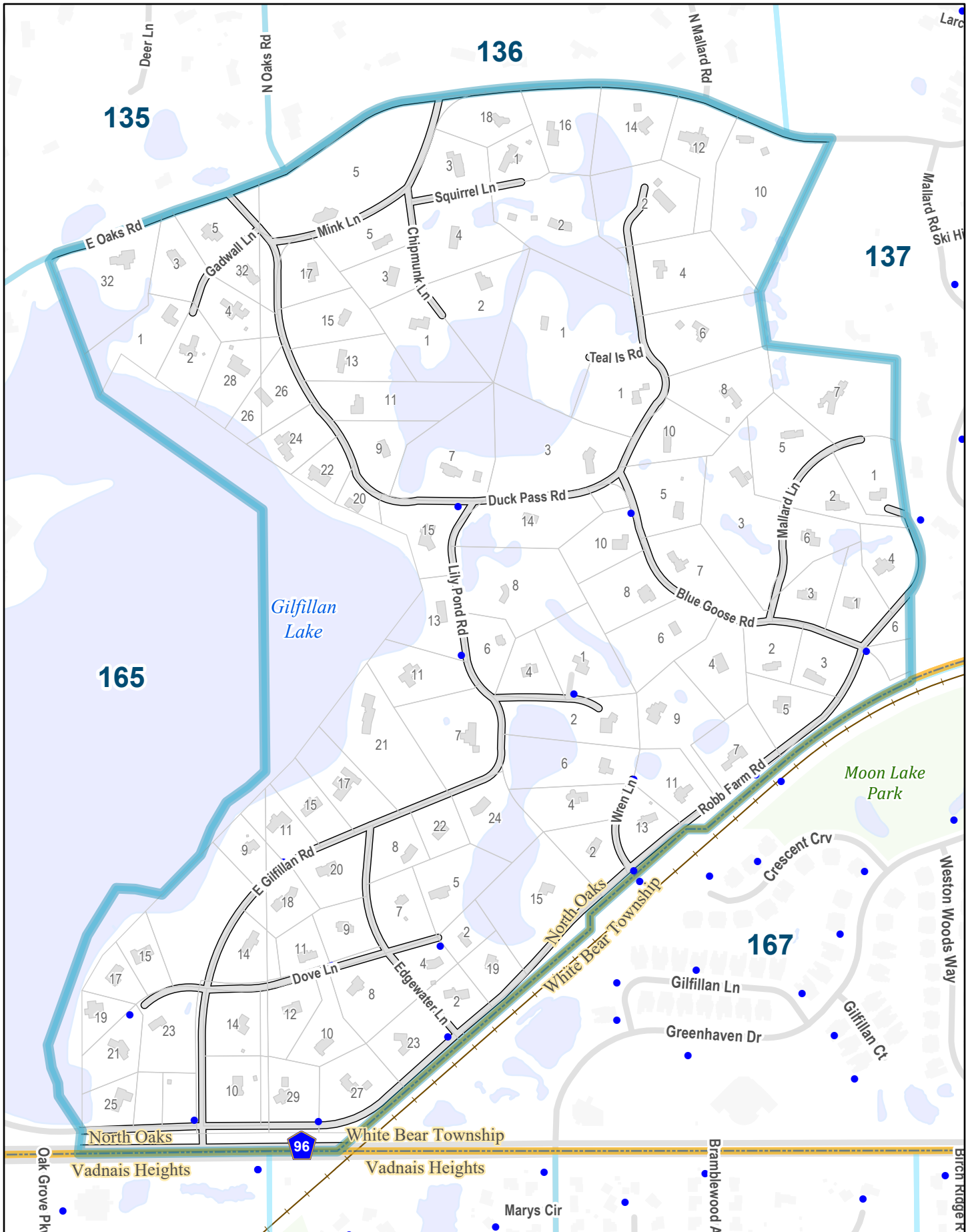












Street Index

Alcott Court	101	Haycamp Road	44
Anemone Circle	71	Heron Lane	164, 165
Aspen Lane	44	High Circle Way	72
Badger Lane	135, 164	Highway 96 East	164, 165, 166, 193, 194
Basswood Lane	44	Highway 96 West	162, 163, 193
Bent Tree Court	105	Hill Farm Circle	132B
Bent Tree Lane	105	Hill Farm Court	132B
Birch Lane	164	Hill Farm Road	77, 78
Black Lake Court	105	Hodgson Road	100, 101, 130, 131, 161, 162
Black Lake Road	105, 75, 76, 77		192, 71
Black Oak Road	72	Hummingbird Hill	135
Blue Crane Lane	73	Ironwood Lane	102, 72
Blue Flag Court	75	Island Road	103, 44, 73
Blue Goose Road	166	Island View Lane	72
Blue Jay Lane	132A	Kestrel Court	17
Blue Spruce Court	132A	Knoll Road	137
Bluebird Lane	72	Lake Bay	101
Bobolink Lane	44	Lake Court	101
Brainard Way	102	Larch Lane	137
Buchal Heights	137	Larkspur Lane	163
Buffalo Road	134, 135, 165	Lawton Lane	132A
Calpurnia Court	101	Leaf Wing Drive	15
Capaul Woods Court	132A	Lily Pond Road	166
Cardinal Lane	135	Long Marsh Lane	102, 72
Catbird Circle	75	Longview Lane	44
Catbird Lane	105, 75	Lost Rock Lane	73
Centerville Road	108, 137, 138, 17, 18, 48	Mallard Lane	166
	77, 78	Mallard Road	137
Charles Lake Road	72	Marsh Ridge	137
Charley Lake Court	101	Martin Lane	164
Cherrywood Circle	75, 76	Maycomb Lane	101
Cherrywood Lane	46, 75, 76	Meadow Lane	163
Chickadee Lane	45	Meadowlark Lane	132A, 163
Chipmunk Lane	166	Mink Lane	166
Columbine Lane	132B	Mockingbird Court	101
County Road I West	41, 71	Monarch Court	15
County Road J East	14, 15	Monarch Lane	15
Creekside Lane	71	Monarch Way	15
Crescent Lane	15	Nord Circle Road	44
Crocus Lane	45	North Deep Lake Road	44
Cunningham Road	101	North Mallard Court	136
Deer Hills Circle	137	North Mallard Road	136
Deer Hills Court	137	North Oaks Road	105, 135, 136, 45, 75
Deer Hills Drive	137	Nuthatch Lane	45
Deer Lane	135	Oriole Lane	74, 75
Dogwood Lane	104, 135	Osprey Court	16, 17, 47
Donbush Road	132A, 163	Otter Lane	135
Dove Lane	166	Overhill Drive	103
Duck Pass Road	166	Partridge Lane	74
Eagle Ridge Road	105, 135	Pearson Place	137
East Gilfillan Road	166	Peterson Place	71
East Oaks Road	135, 136, 137, 164, 165, 166	Pheasant Lane	135, 136
East Oriole Lane	75	Phoebe Lane	17
East Pleasant Lake Road	104, 105, 132B, 134, 135	Pine Cone Road	137
	163, 164, 44, 45, 73, 74, 75	Pine Road	137
Eastview Lane	73	Pleasant Lake Road	132A, 132B, 163
Edgewater Lane	166	Pondview Trail	47, 48
Evergreen Court	132B	Poplar Lane	165
Evergreen Lane	163	Preserve Trail	43
Evergreen Road	132B, 163	Quail Lane	135, 164
Falcon Lane	75	Raccoon Road	104
Foster Place	102	Radley Place	101
Gadwall Lane	166	Rapp Farm Boulevard	15
Goldfinch Lane	72	Rapp Farm Lane	15
Hackberry Lane	72	Rapp Farm Place	15
Hawk Lane	75	Raven Road	132A, 163
Hawthorne Court	137	Red Barn Road	132B

Street Index

Red Forest Heights	75
Red Forest Lane	75
Red Forest Way	75
Red Fox Road	74
Red Maple Lane	44
Red Pine Lane	132A
Red Pine Road	132A
Ridge Road	164
Robb Farm Road	137,165,166
Robin Lane	164
Sandpiper Lane	74
Scotch Pine Circle	132A,163
Scotch Pine Court	132A
Scotch Pine Lane	132A
Scotch Pine Road	132A,163
Shadow Lane	73
Sherwood Trail	43
Sherwood Road	13,43
Ski Hill	137
Ski Lane	135,164
Skillman Lane	134
Snowshoe Trail	76
Snowy Owl Lane	45
South Deep Lake Road	45
South Long Lake Trail	44,72
Southpointe Court	163
Sparrow Lane	135
Spring Farm Lane	105,135
Spring Farm Road	76,78
Spring Marsh Lane	132B
Squirrel Lane	166
Sumac Lane	44
Summit Court	137
Summit Crossing	137
Summit Heights	137
Summit Lane	137
Summit Ridge Drive	137
Summit View	137
Sunset Lane	135
Sunshine Lane	132A,163
Swallow Lane	164
Teal Island Road	166
Thompson Lane	164
Thrush Lane	73
Tree Farm Lane	101
Village Center Drive	162,192
West Bay Lane	103
West Lake Drive	101
West Pleasant Lake Road	102,132A,132B,44,72,73
West Shore Road	135,165
White Oaks Lane	73
White Pine Road	137
Wildflower Place	71
Wildflower Way	101,102,71,72
Wilkinson Lake Boulevard	17
Wilkinson Lane	17
Willow Road	163
Wishbone Lane	45
Wood Duck Lane	135
Woodhill Lane	105
Wren Lane	166