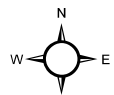
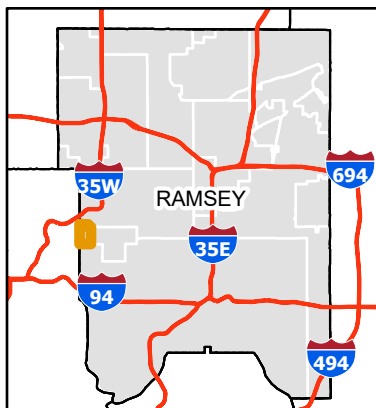
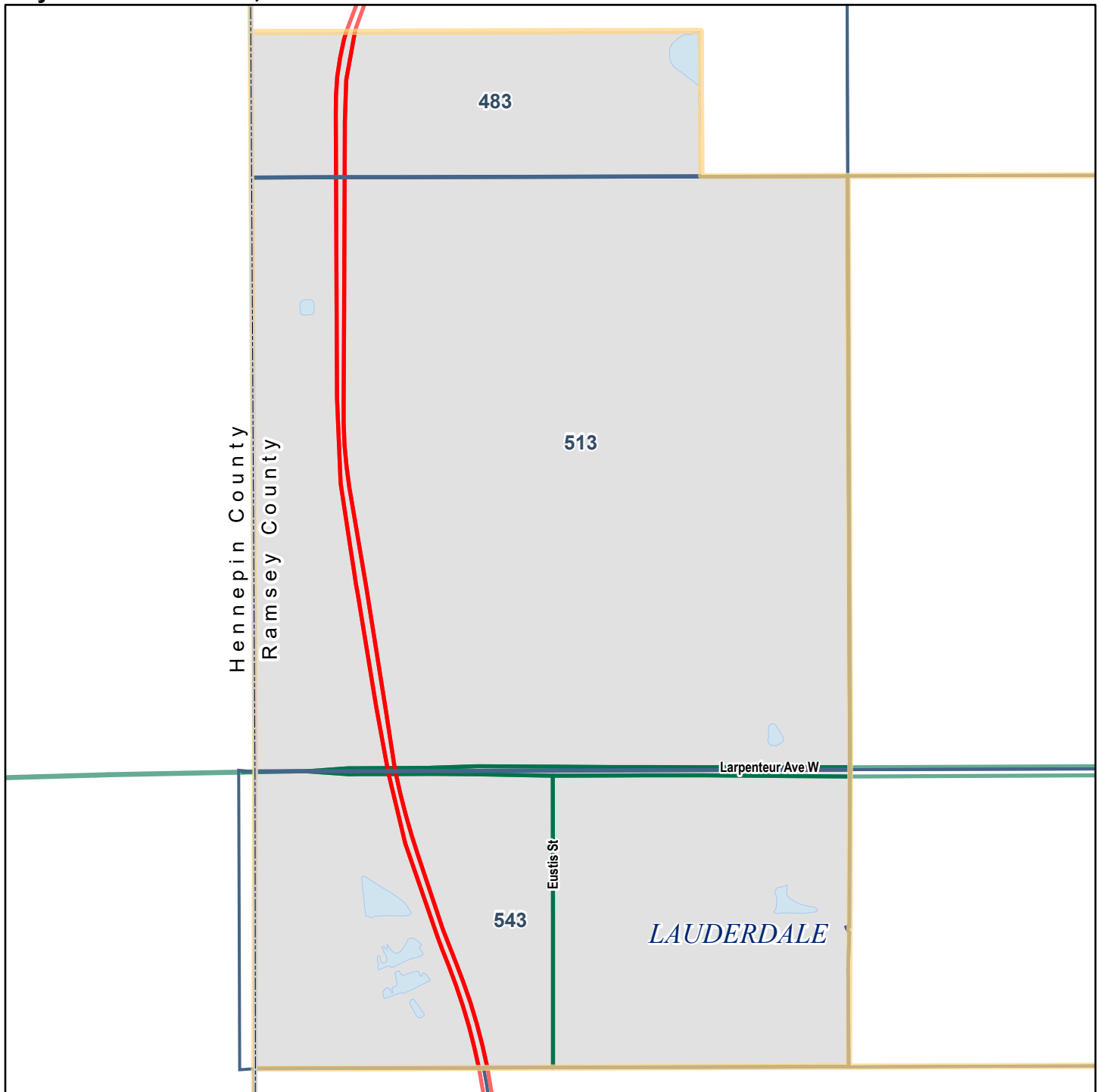


City of LAUDERDALE, MN



- Hydrent
- Hydrent - Blue Cap
- Hydrent - Green Cap
- Hydrent - Red Cap
- Hydrent - Yellow Cap

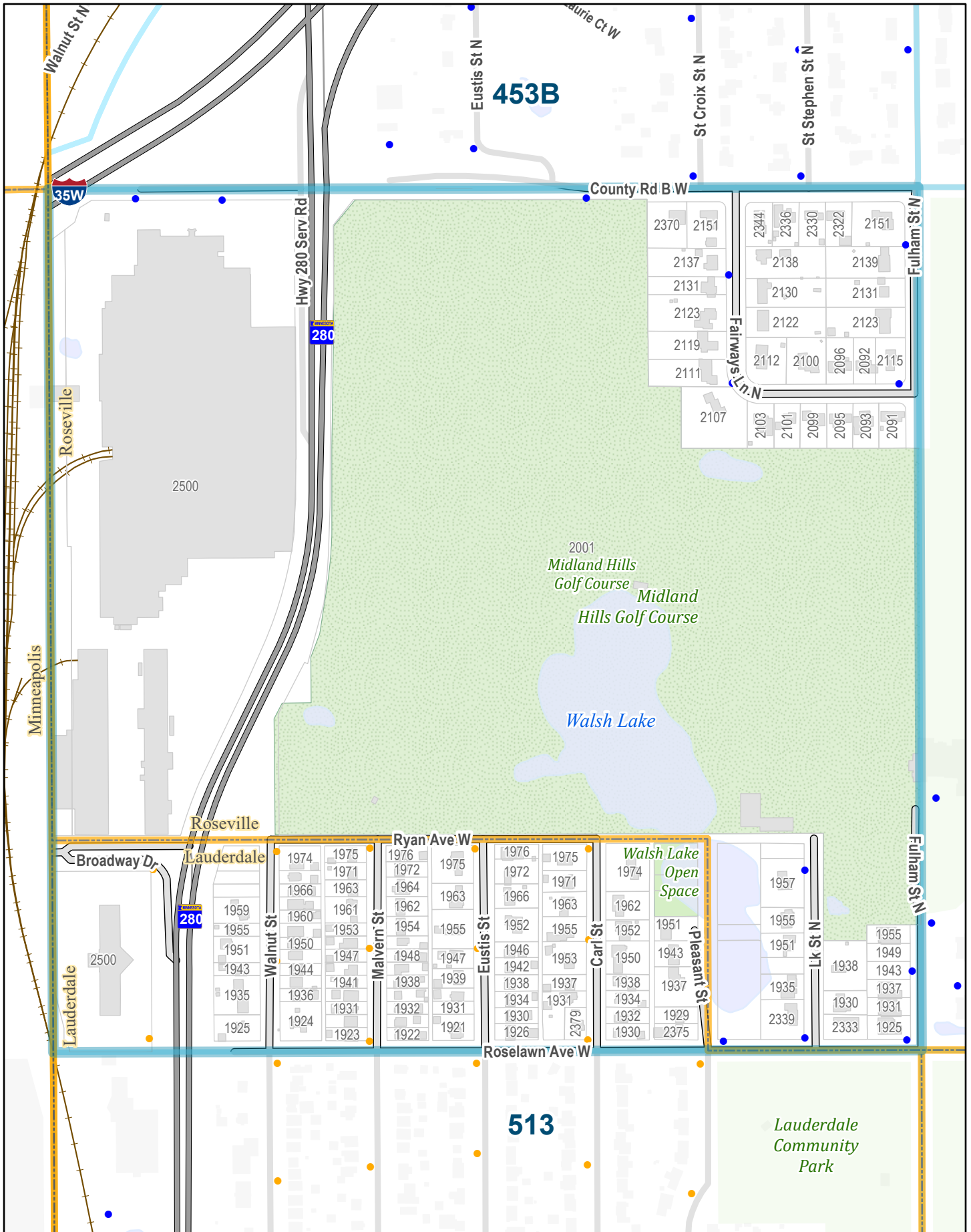
- 🏫 Primary/Secondary School
- 🎓 College/University
- 🏛️ City Hall
- 🚒 Fire Station
- 🏥 Hospital
- 📖 Libraries
- 👮 Police Station
- 🏢 County Office
- 🛒 Shopping Centers

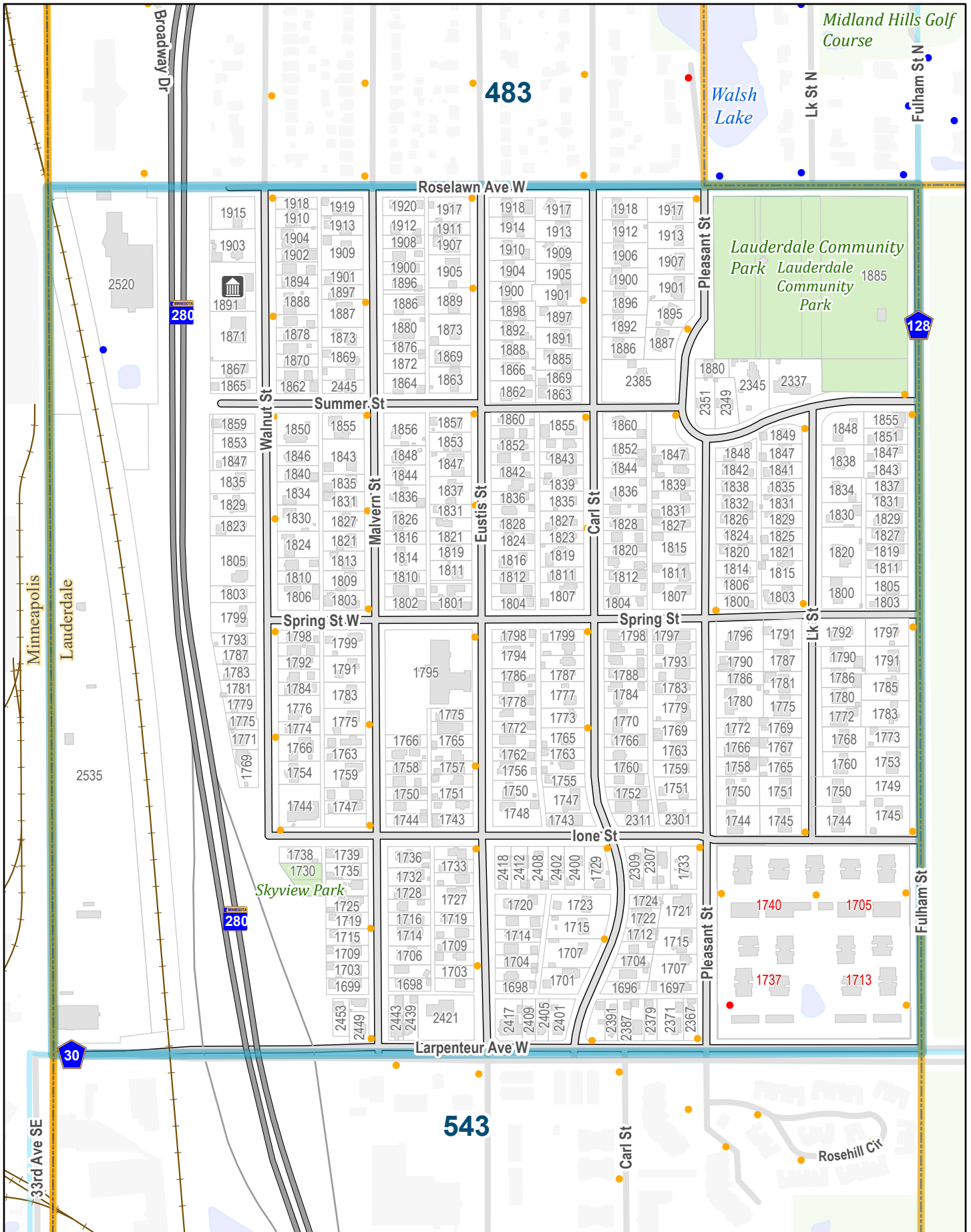
- 🏠 Building
- 💧 Water
- ⛳ Golf Course
- 🌳 State/Local Park
- ⚰ Cemetery
- ✈ Airport
- 🏰 Military Install
- 🏟 Fair Grounds
- 🗺 Municipal Boundary

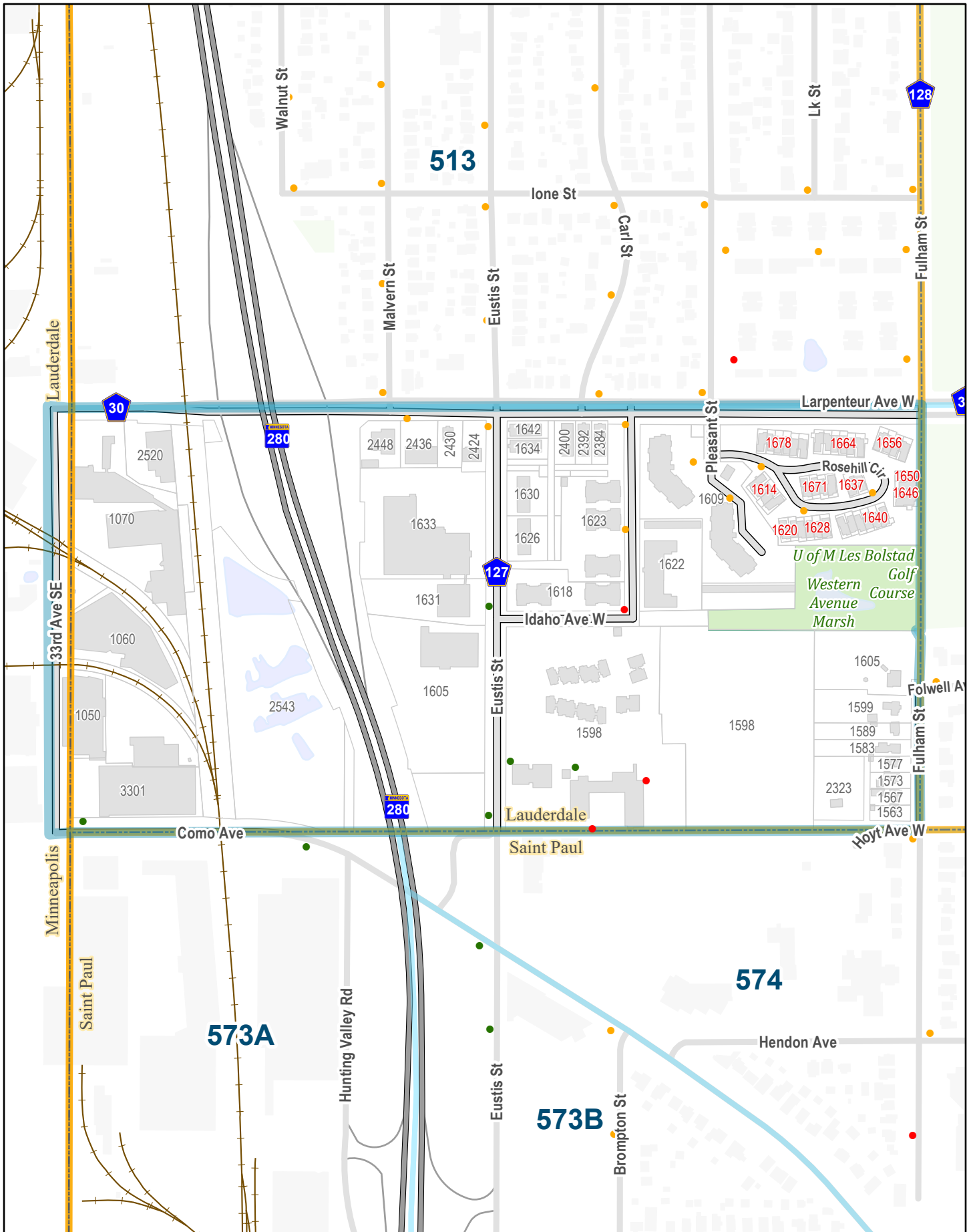
- 🛣 Highways
- 🛤 Streets
- 🚂 Railroad
- ⚡ Ditch
- 🛣 Interstate Highway
- 🛣 US Highway
- 🛣 State Highway
- 🛣 County Road

The information on this map is a compilation of Ramsey County Records. THE COUNTY DOES NOT WARRANT OR GUARANTEE THE ACCURACY OF THIS DATA. The County disclaims any liability for any injuries, time delays, or expenses you may suffer if you rely in any manner on the accuracy of this data.

Prepared by Ramsey County Enterprise GIS
 RCGISMetaData@Co.Ramsey.MN.US
 ReferenceMap 1/3/2025







Street Index

33rd Avenue Southeast	543
Broadway Drive	483
Carl Street	483,513,543
Como Avenue	543,573A
Eustis Street	483,513,543
Fulham Street	514,543,544
Highway 280	483,513,543
Hoyt Avenue West	543,574
Idaho Avenue West	543
Ione Street	513,514
Lake Street	513
Larpenteur Avenue West	513,514,543,544
Malvern Street	483,513,543
Pleasant Street	483,513,543
Rosehill Circle	543
Roselawn Avenue West	483,513,514
Ryan Avenue West	483
Spring Street	513,514
Spring Street West	513
Summer Street	513,514
Walnut Street	483,513