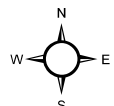
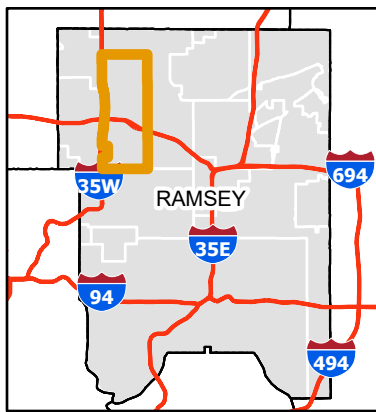
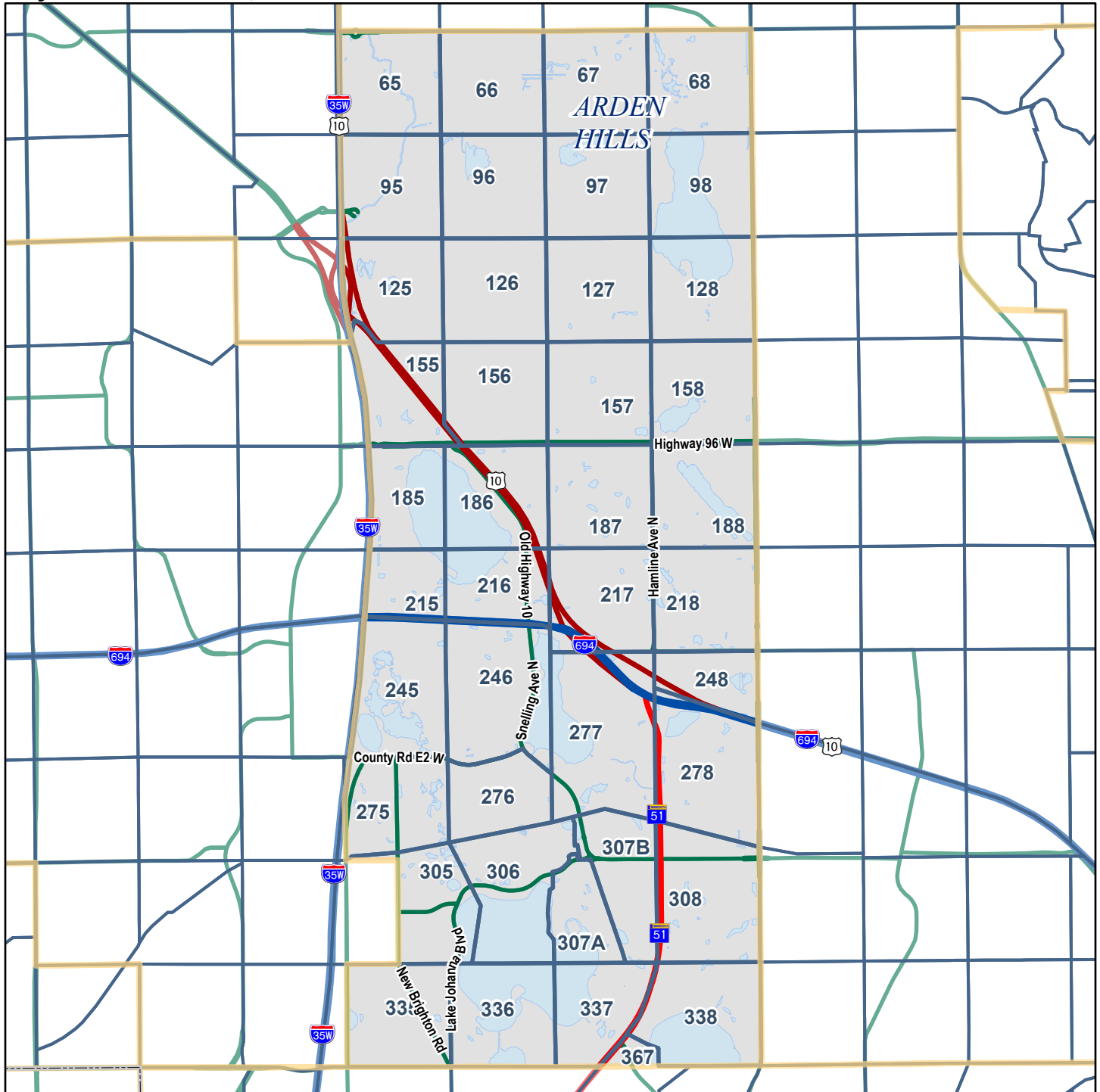


# City of ARDEN HILLS, MN



- Hydrent
- Hydrent - Blue Cap
- Hydrent - Green Cap
- Hydrent - Red Cap
- Hydrent - Yellow Cap

- Primary/Secondary School
- College/University
- City Hall
- Fire Station
- Hospital
- Libraries
- Police Station
- County Office
- Shopping Centers

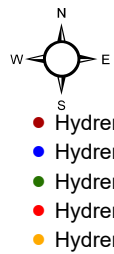
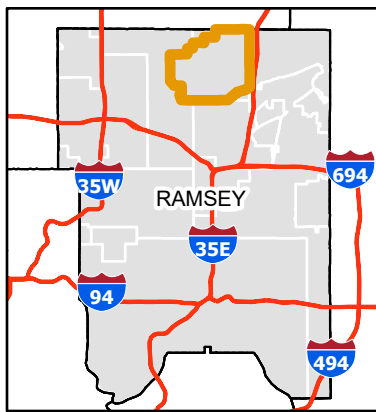
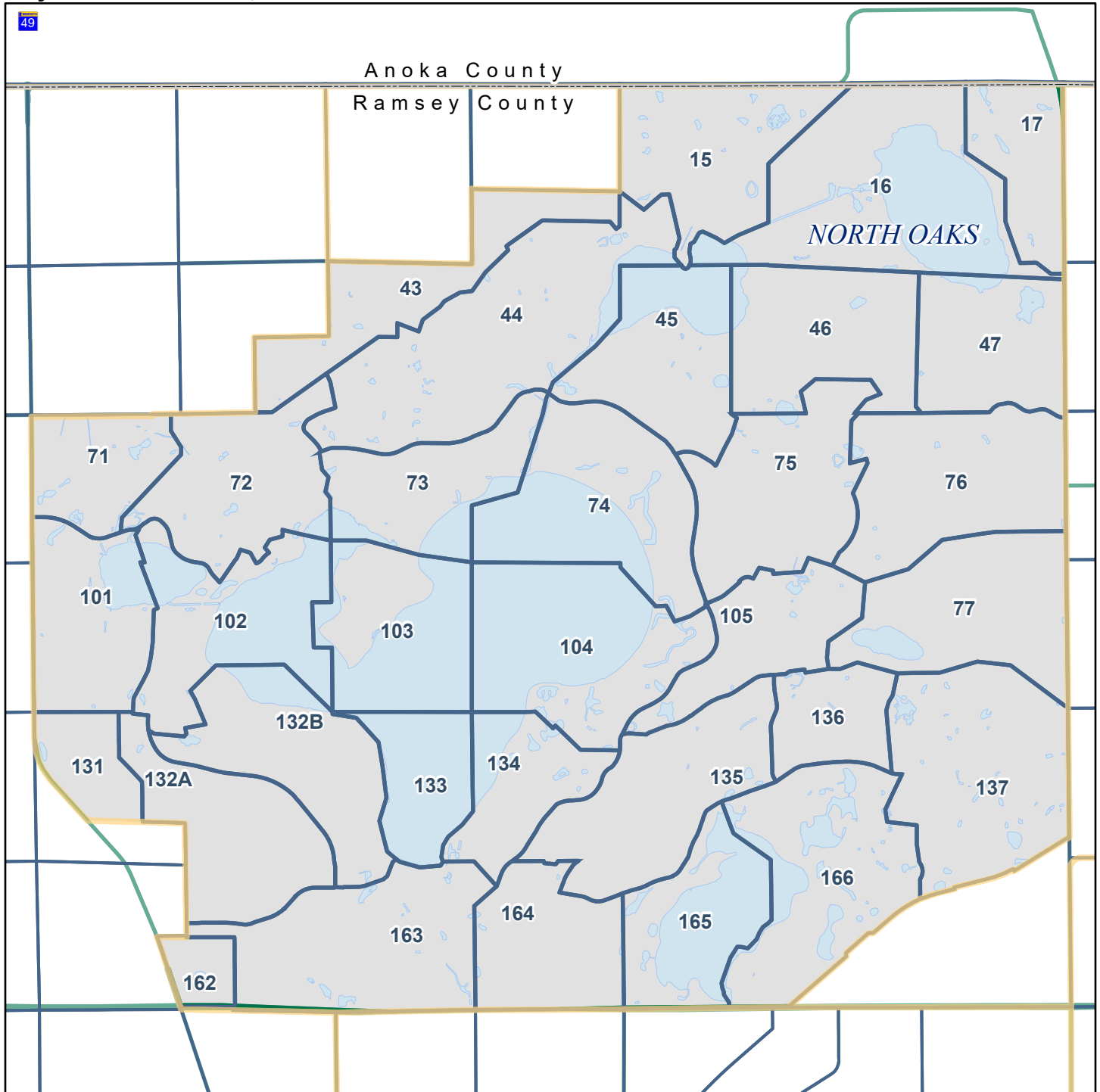
- Building
- Water
- Golf Course
- State/Local Park
- Cemetery
- Airport
- Military Install
- Fair Grounds
- Municipal Boundary

- Highways
- Streets
- Railroad
- Ditch
- Interstate Highway
- US Highway
- State Highway
- County Road

The information on this map is a compilation of Ramsey County Records. THE COUNTY DOES NOT WARRANT OR GUARANTEE THE ACCURACY OF THIS DATA. The County disclaims any liability for any injuries, time delays, or expenses you may suffer if you rely in any manner on the accuracy of this data.

Prepared by Ramsey County Enterprise GIS  
 RCGISMetaData@Co.Ramsey.MN.US  
 ReferenceMap 1/3/2025

# City of NORTH OAKS, MN



- Hydrent
- Hydrent - Blue Cap
- Hydrent - Green Cap
- Hydrent - Red Cap
- Hydrent - Yellow Cap

- 🏫 Primary/Secondary School
- 🎓 College/University
- 🏛️ City Hall
- 🚒 Fire Station
- 🏥 Hospital
- 📖 Libraries
- 👮 Police Station
- 🏢 County Office
- 🛒 Shopping Centers

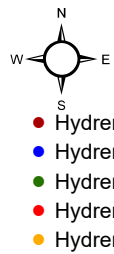
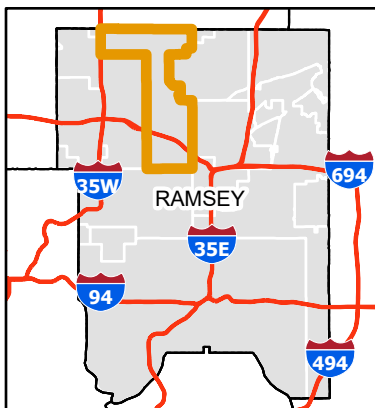
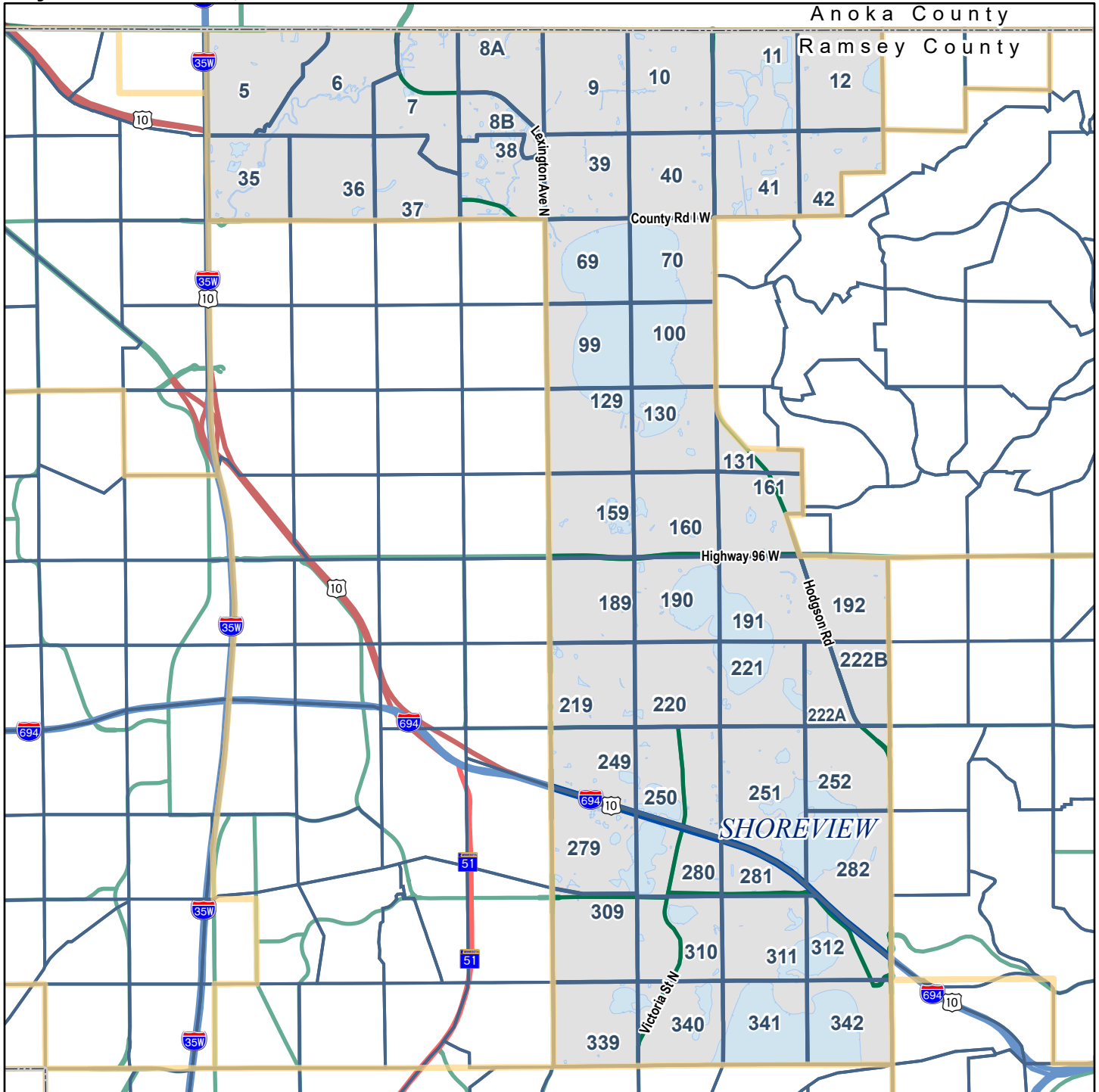
- 🏠 Building
- 💧 Water
- ⛳ Golf Course
- 🌳 State/Local Park
- ⚰ Cemetery
- ✈ Airport
- 🏢 Military Install
- 🏟 Fair Grounds
- 🏡 Municipal Boundary

- 🛣 Highways
- 🛤 Streets
- 🚂 Railroad
- ⚡ Ditch
- 🛣 Interstate Highway
- 🛣 US Highway
- 🛣 State Highway
- 🛣 County Road

The information on this map is a compilation of Ramsey County Records. THE COUNTY DOES NOT WARRANT OR GUARANTEE THE ACCURACY OF THIS DATA. The County disclaims any liability for any injuries, time delays, or expenses you may suffer if you rely in any manner on the accuracy of this data.

Prepared by Ramsey County Enterprise GIS  
 RCGISMetaData@Co.Ramsey.MN.US  
 ReferenceMap 1/3/2025

# City of SHOREVIEW, MN



- Hydrent
- Hydrent - Blue Cap
- Hydrent - Green Cap
- Hydrent - Red Cap
- Hydrent - Yellow Cap

- 🏫 Primary/Secondary School
- 🎓 College/University
- 🏛️ City Hall
- 🚒 Fire Station
- 🏥 Hospital
- 📖 Libraries
- 👮 Police Station
- 🏢 County Office
- 🛍️ Shopping Centers

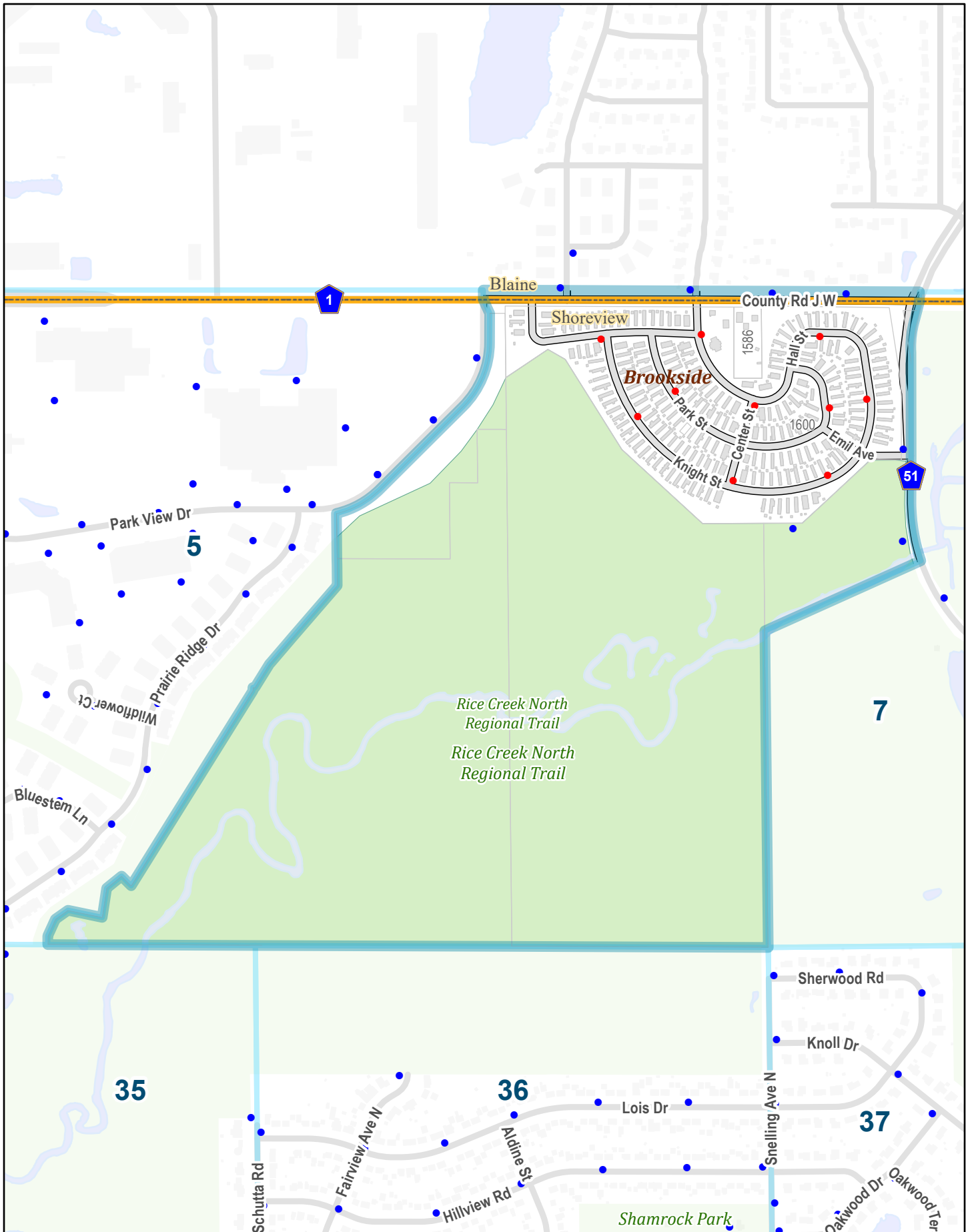
- 🏠 Building
- 💧 Water
- ⛳ Golf Course
- 🌳 State/Local Park
- ⚰ Cemetery
- ✈️ Airport
- 🏢 Military Install
- 🏟️ Fair Grounds
- 🏡 Municipal Boundary

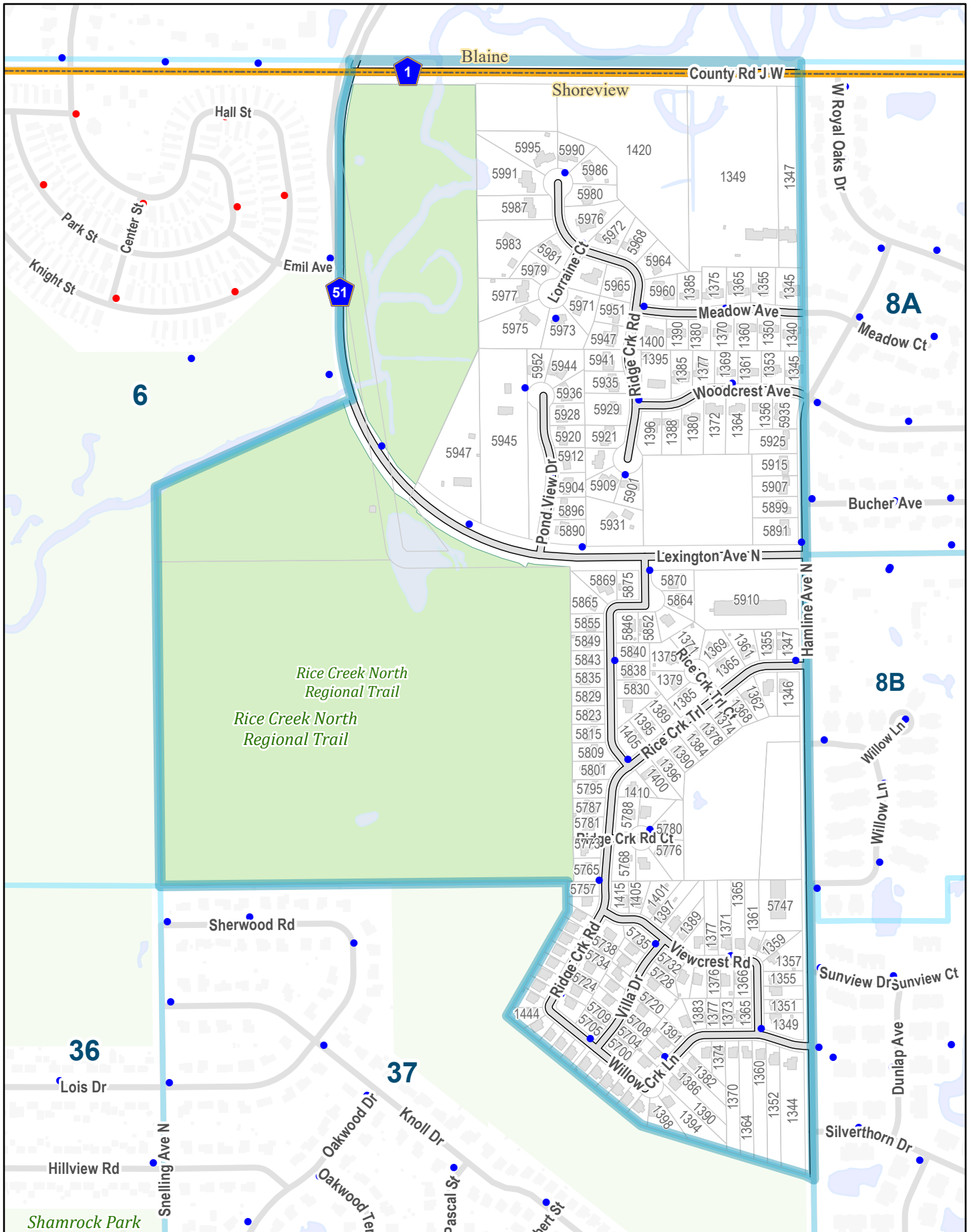
- 🛣️ Highways
- 🛤️ Streets
- 🚂 Railroad
- ⚡ Ditch
- 🛣️ Interstate Highway
- 🛣️ US Highway
- 🛣️ State Highway
- 🛣️ County Road

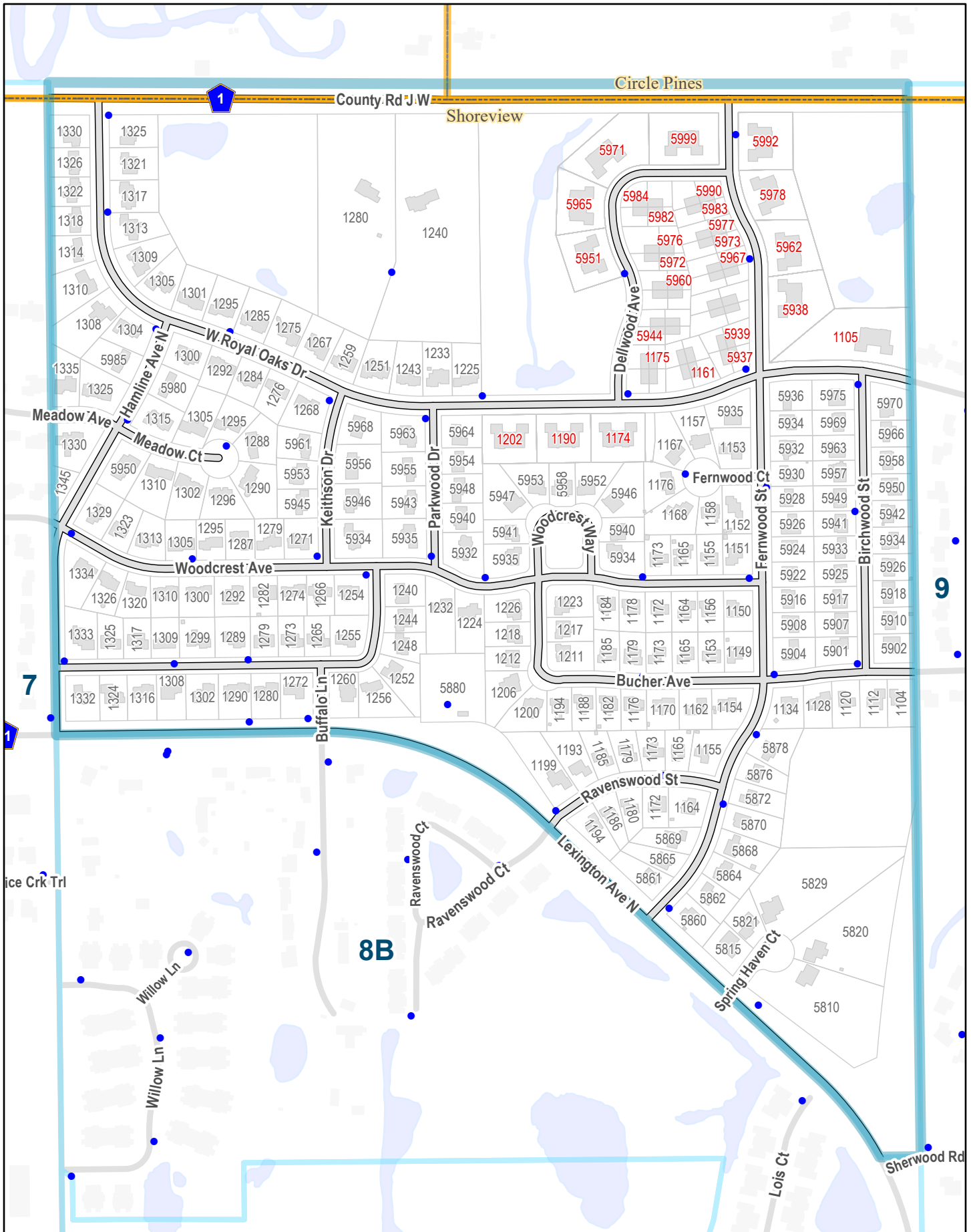
The information on this map is a compilation of Ramsey County Records. THE COUNTY DOES NOT WARRANT OR GUARANTEE THE ACCURACY OF THIS DATA. The County disclaims any liability for any injuries, time delays, or expenses you may suffer if you rely in any manner on the accuracy of this data.

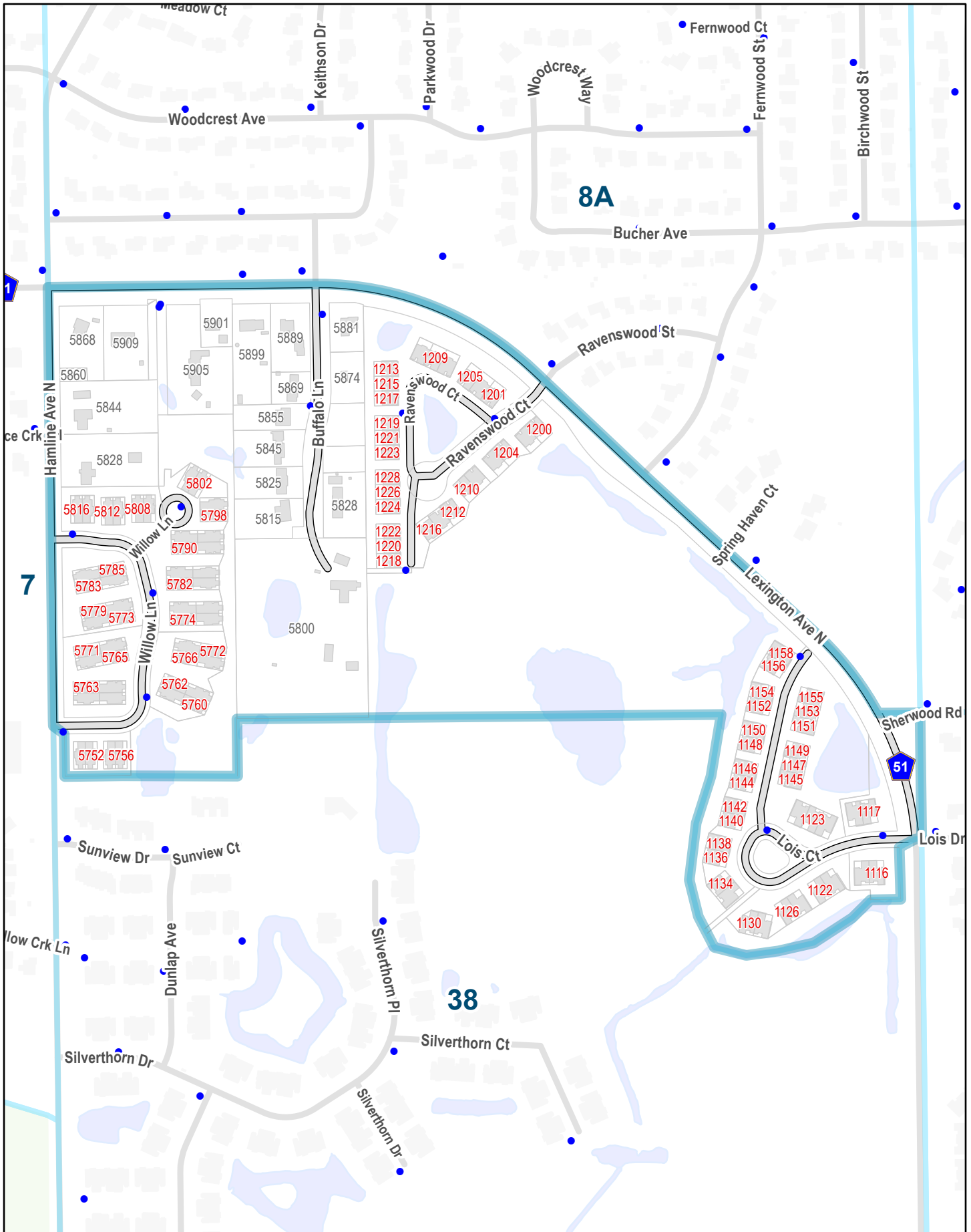
Prepared by Ramsey County Enterprise GIS  
 RCGISMetaData@Co.Ramsey.MN.US  
 ReferenceMap 1/3/2025



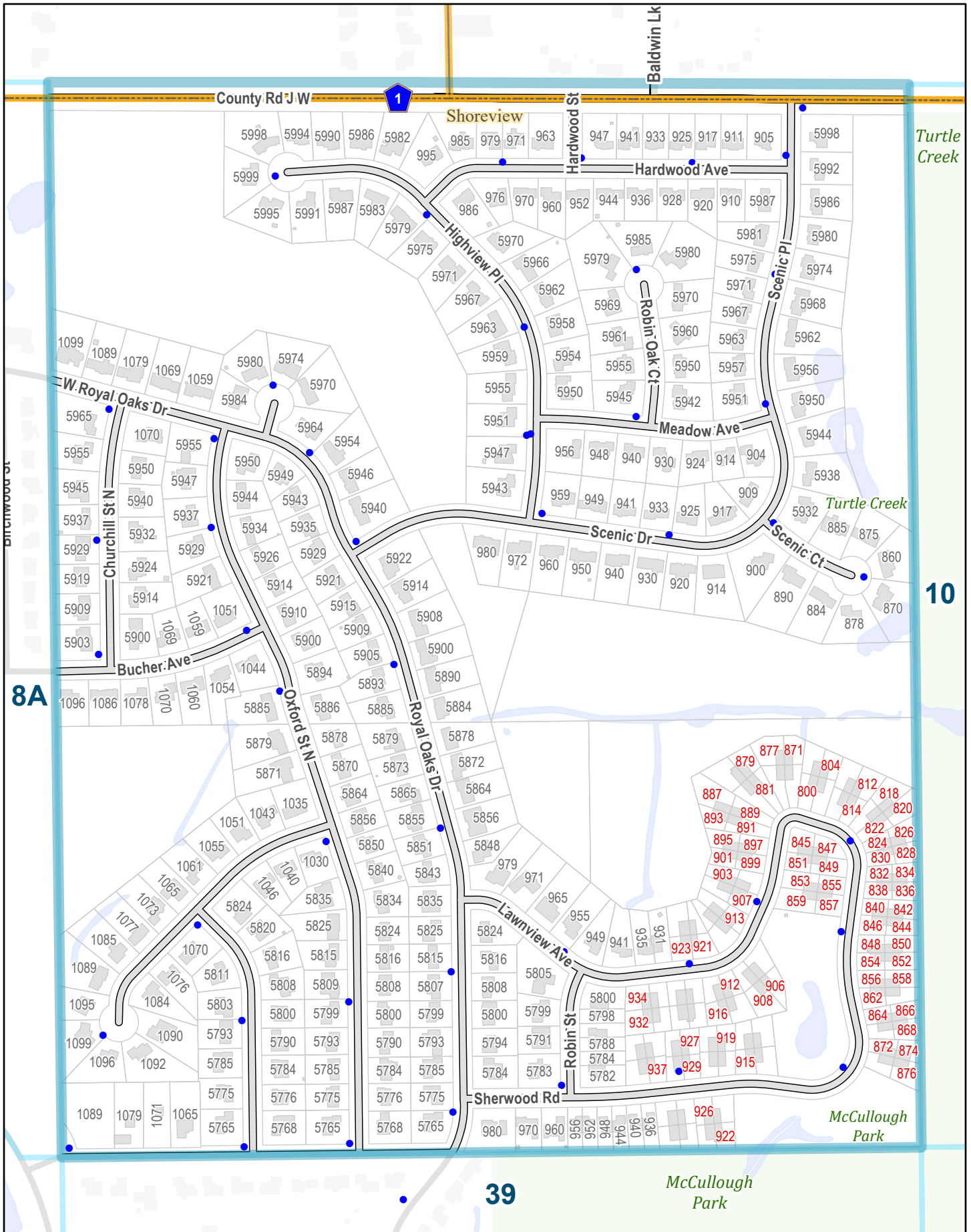


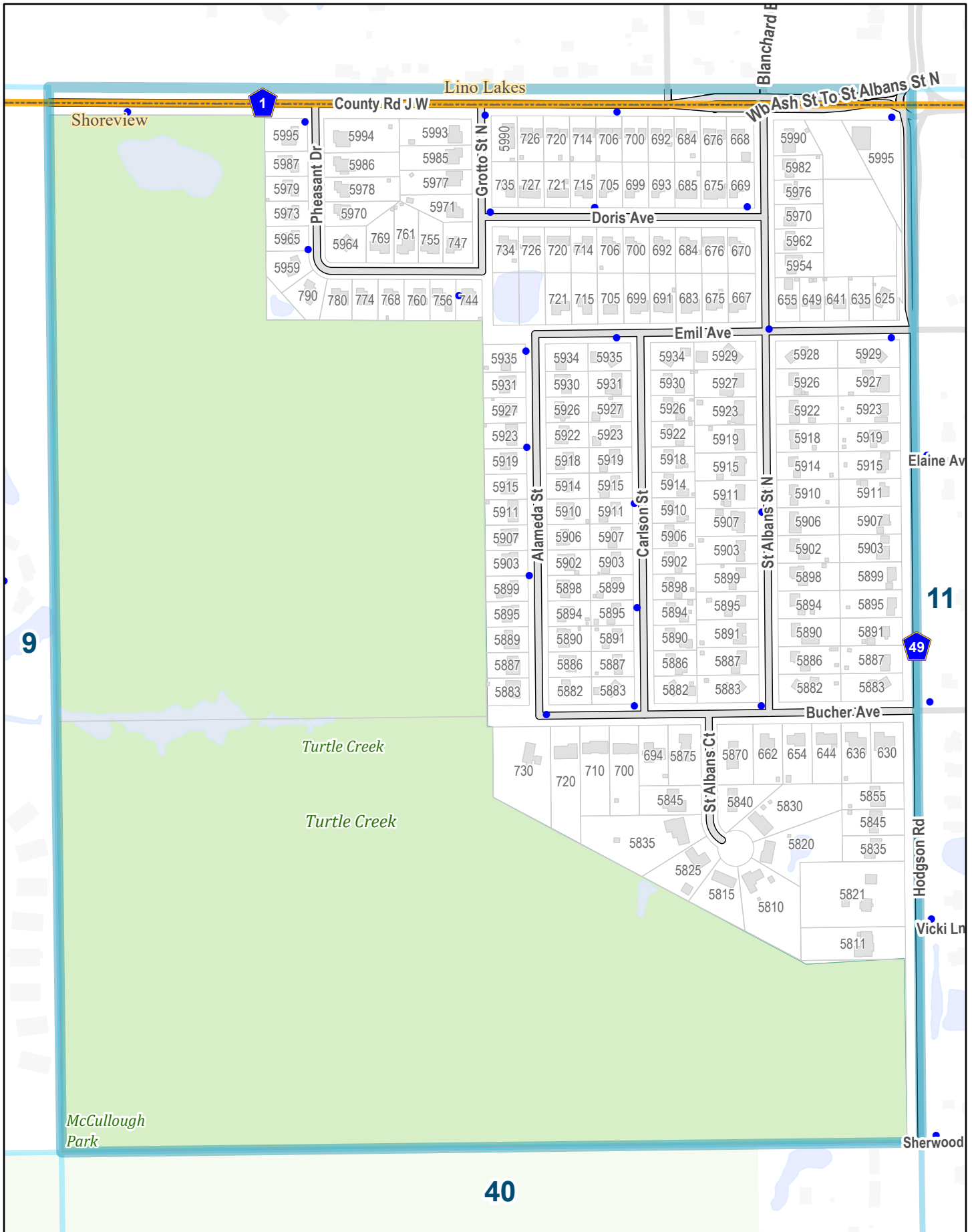


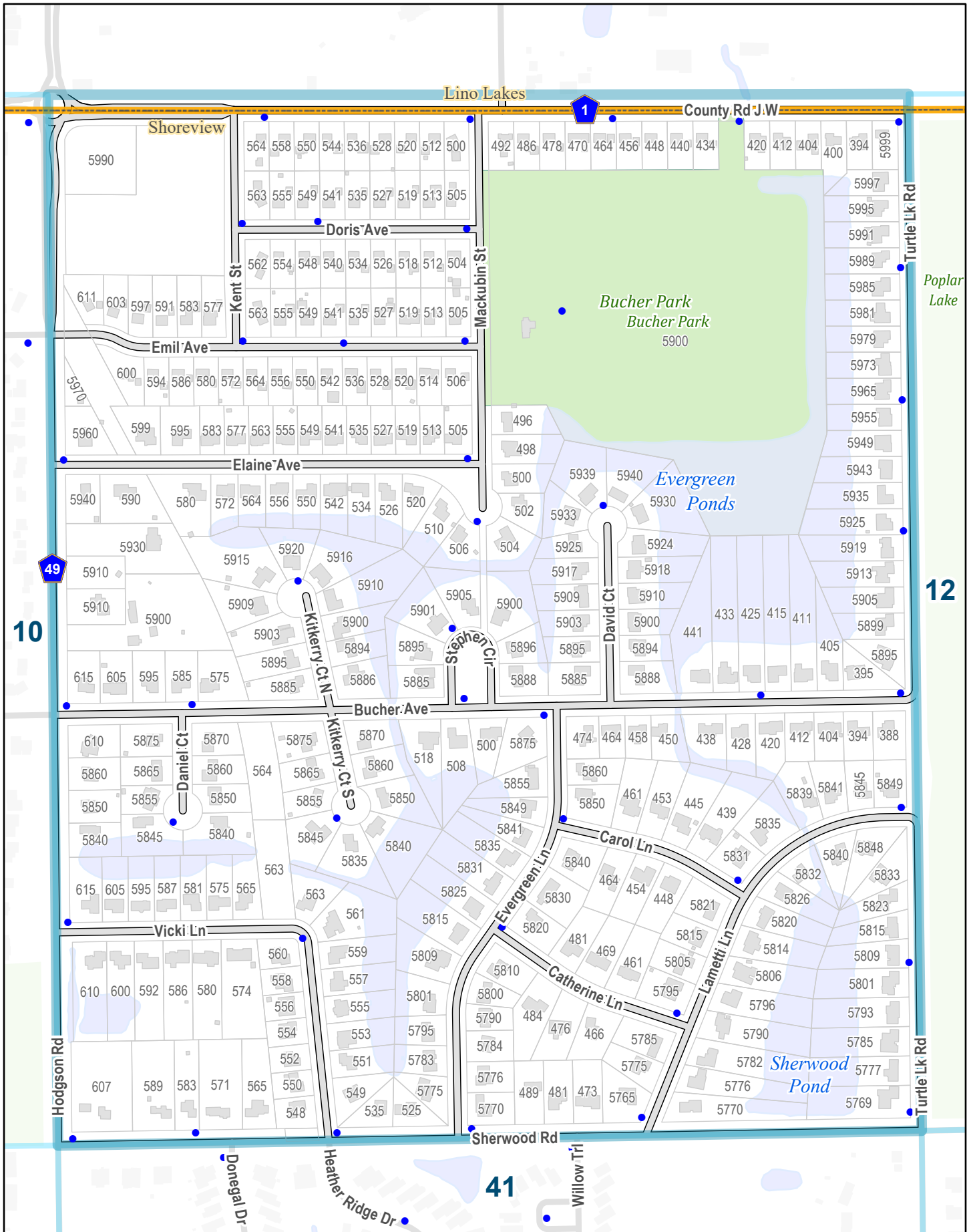


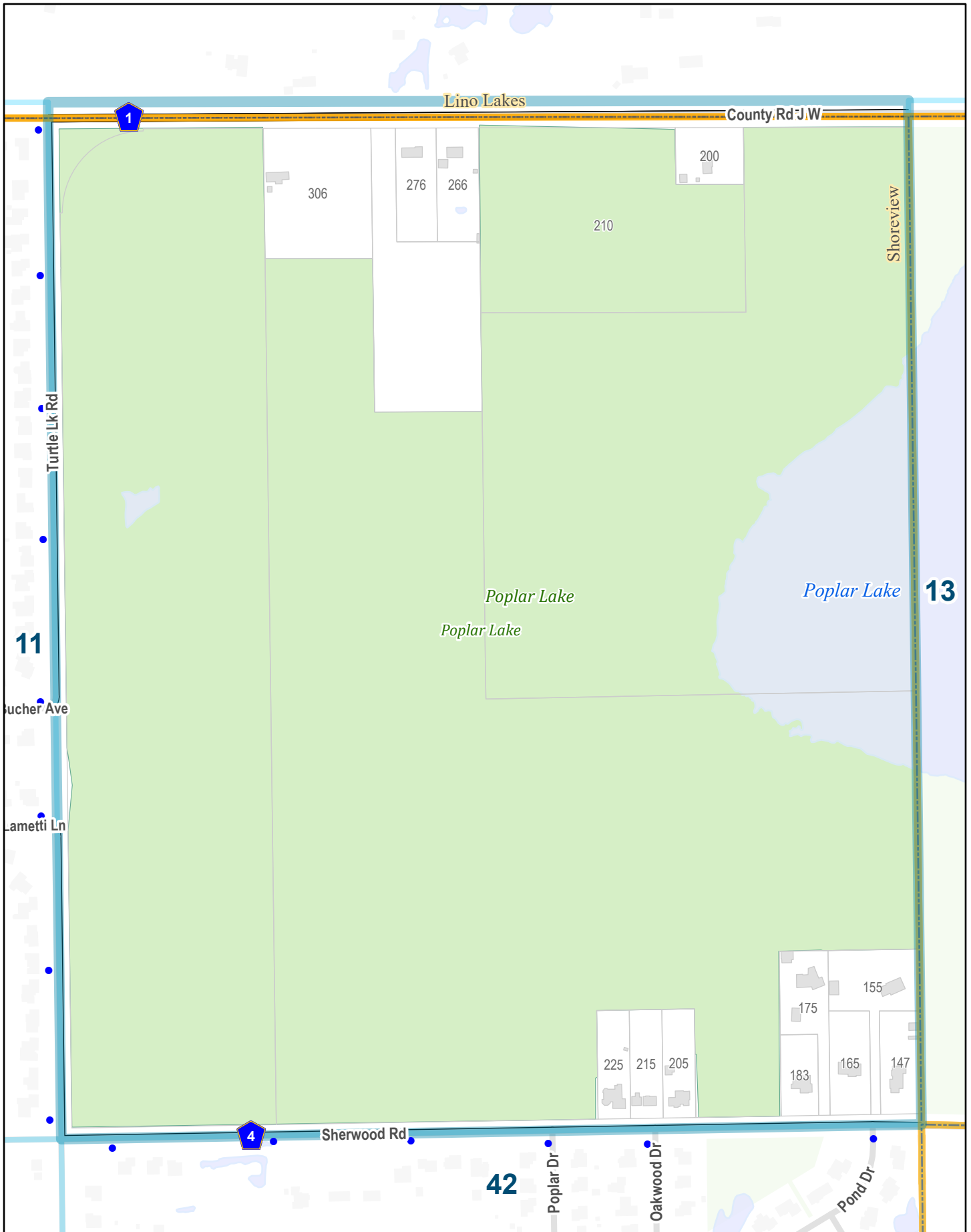


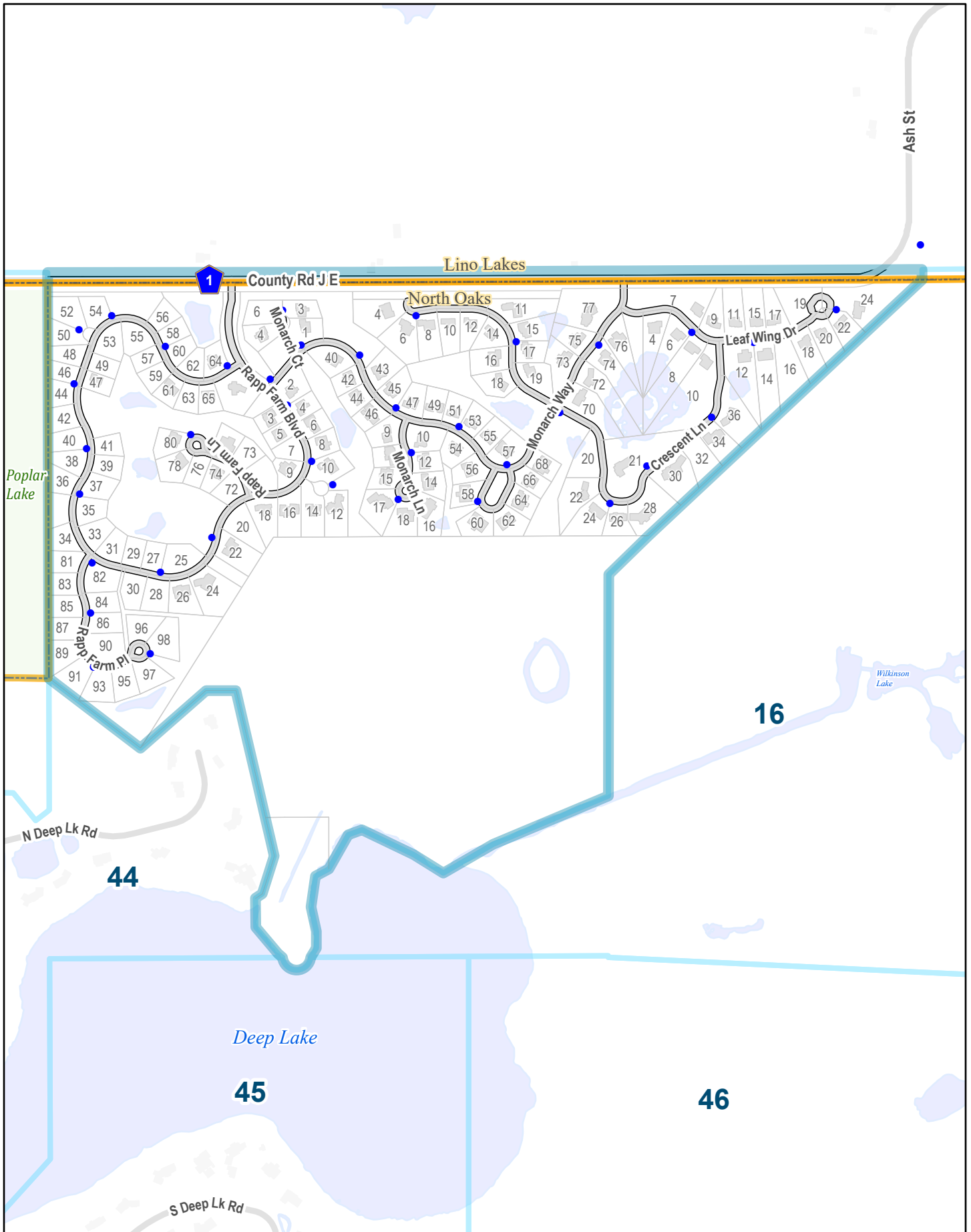


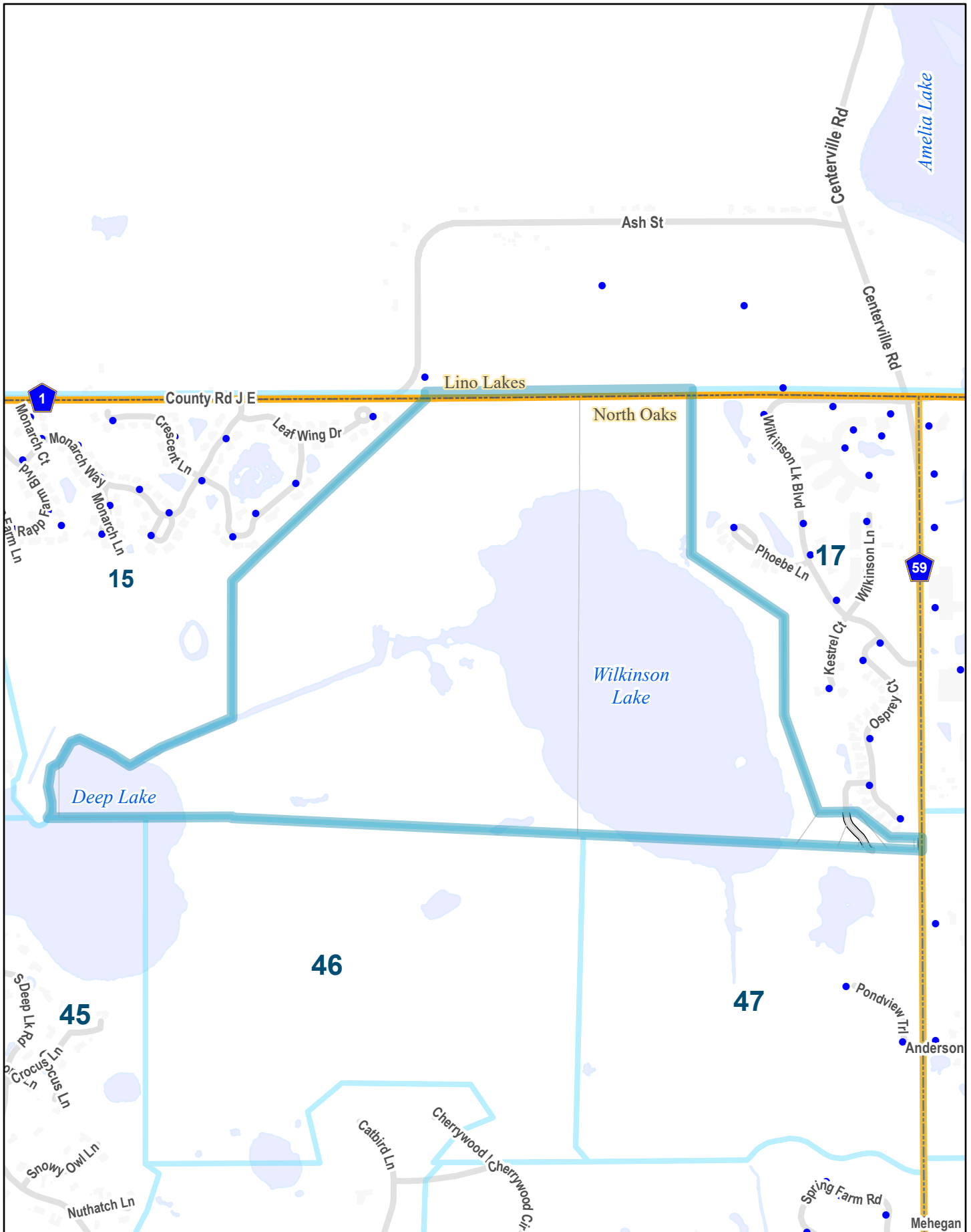


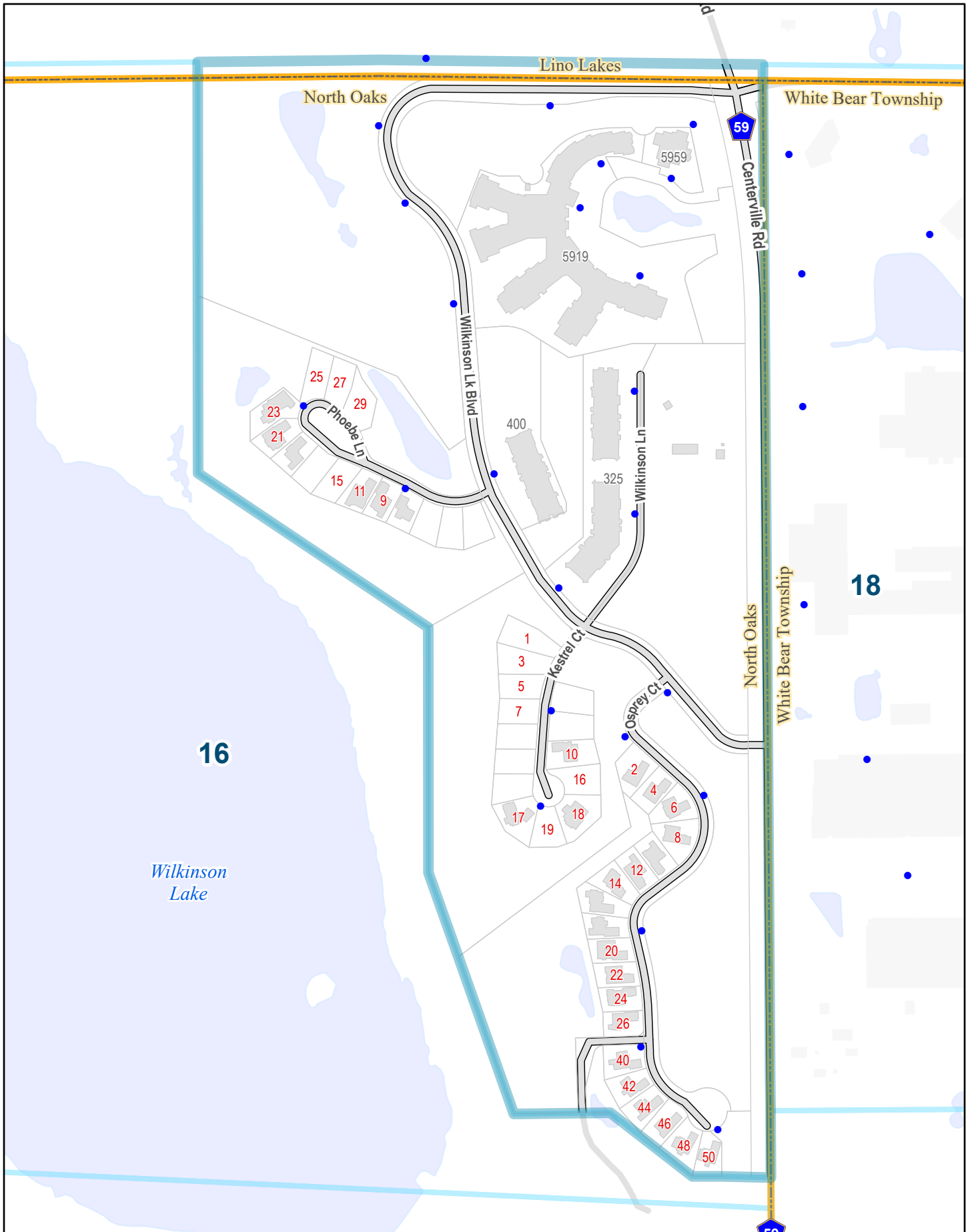


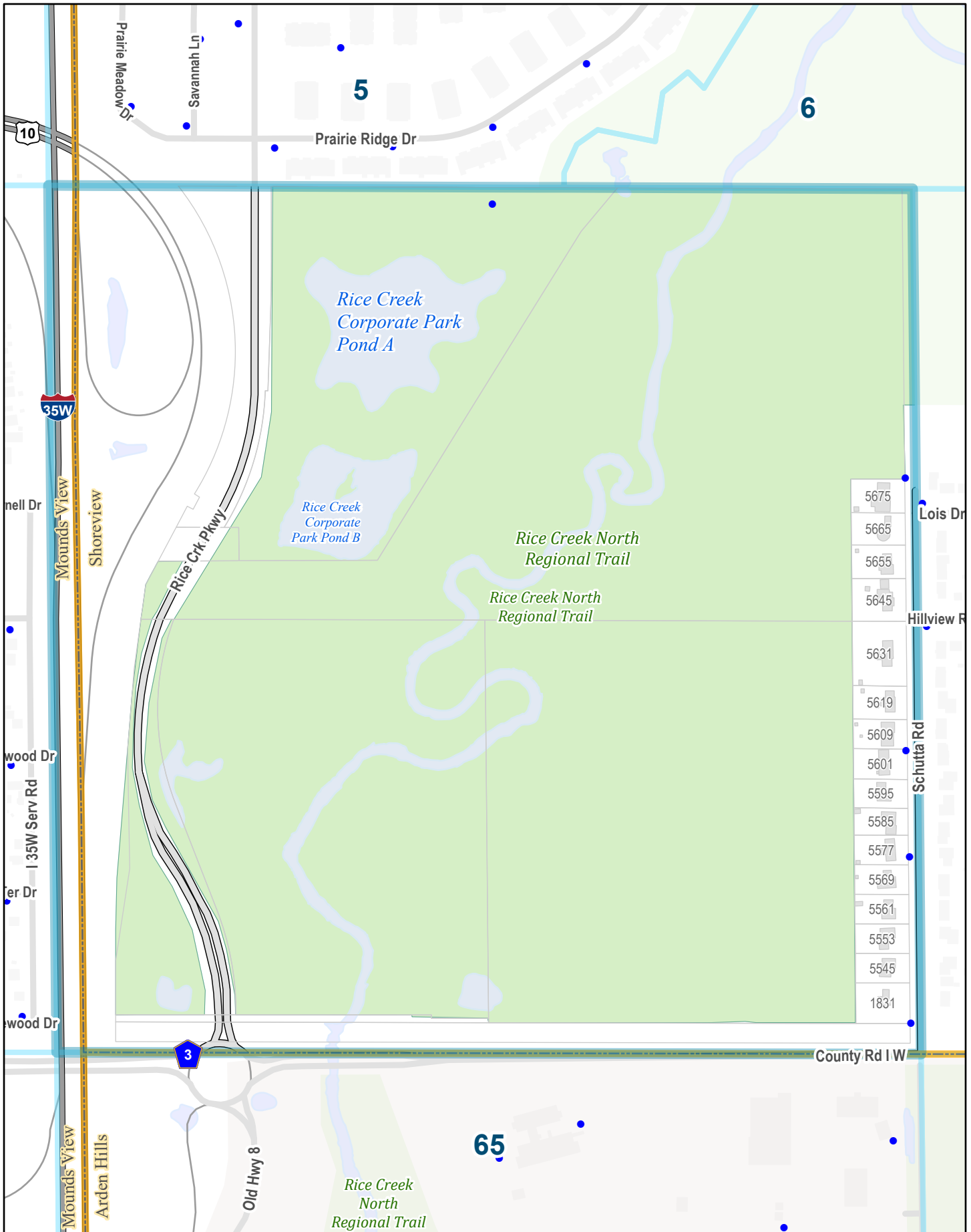






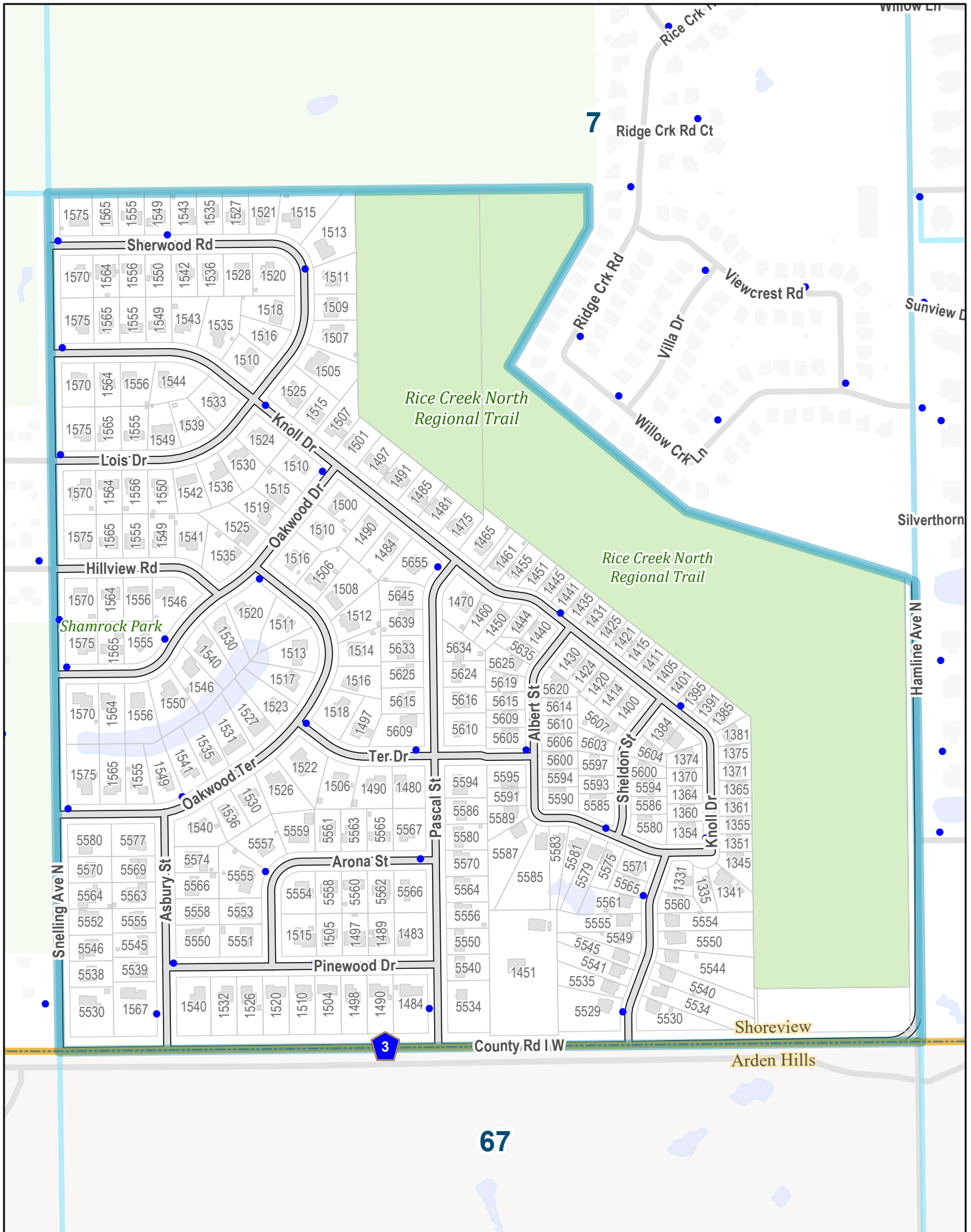


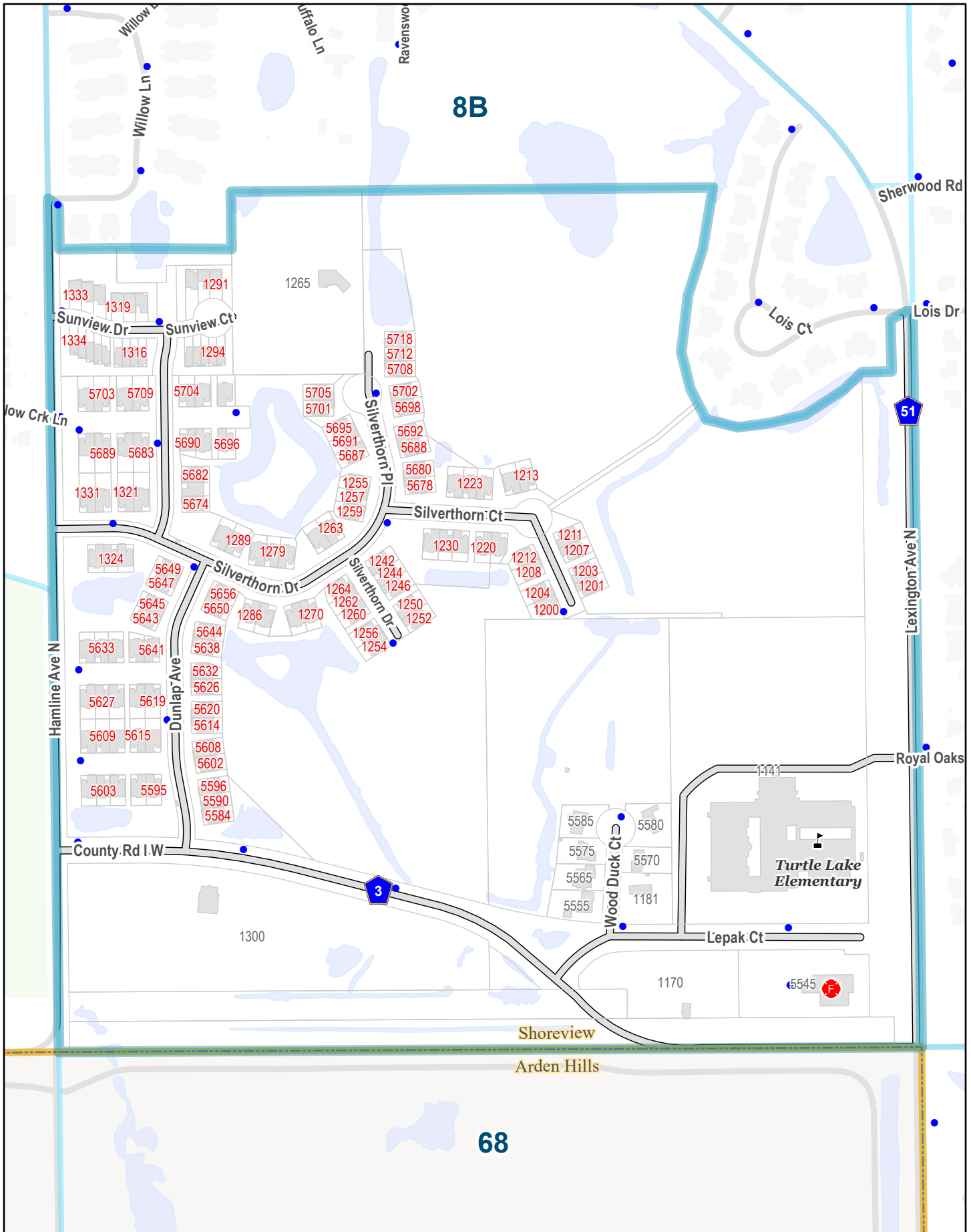


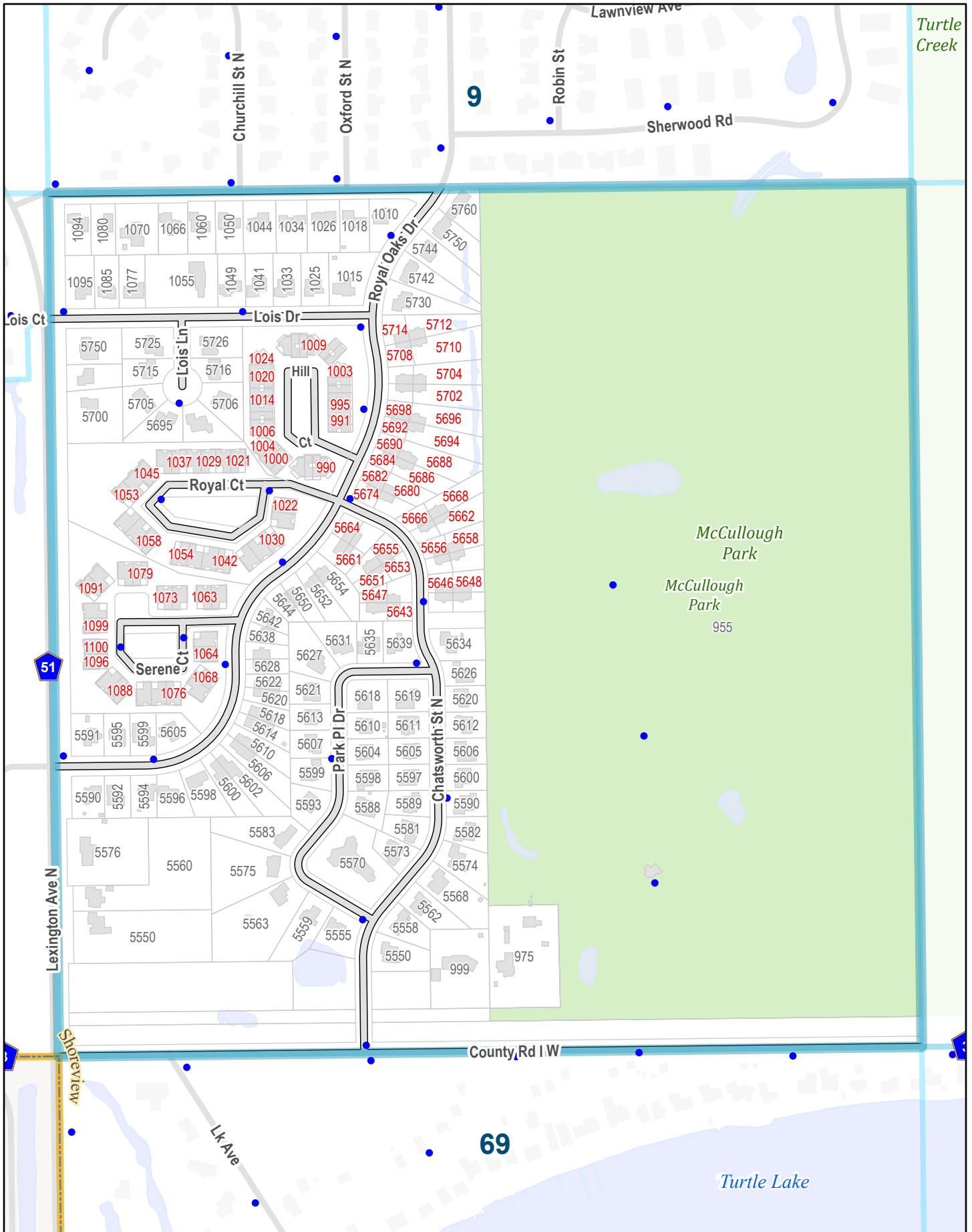


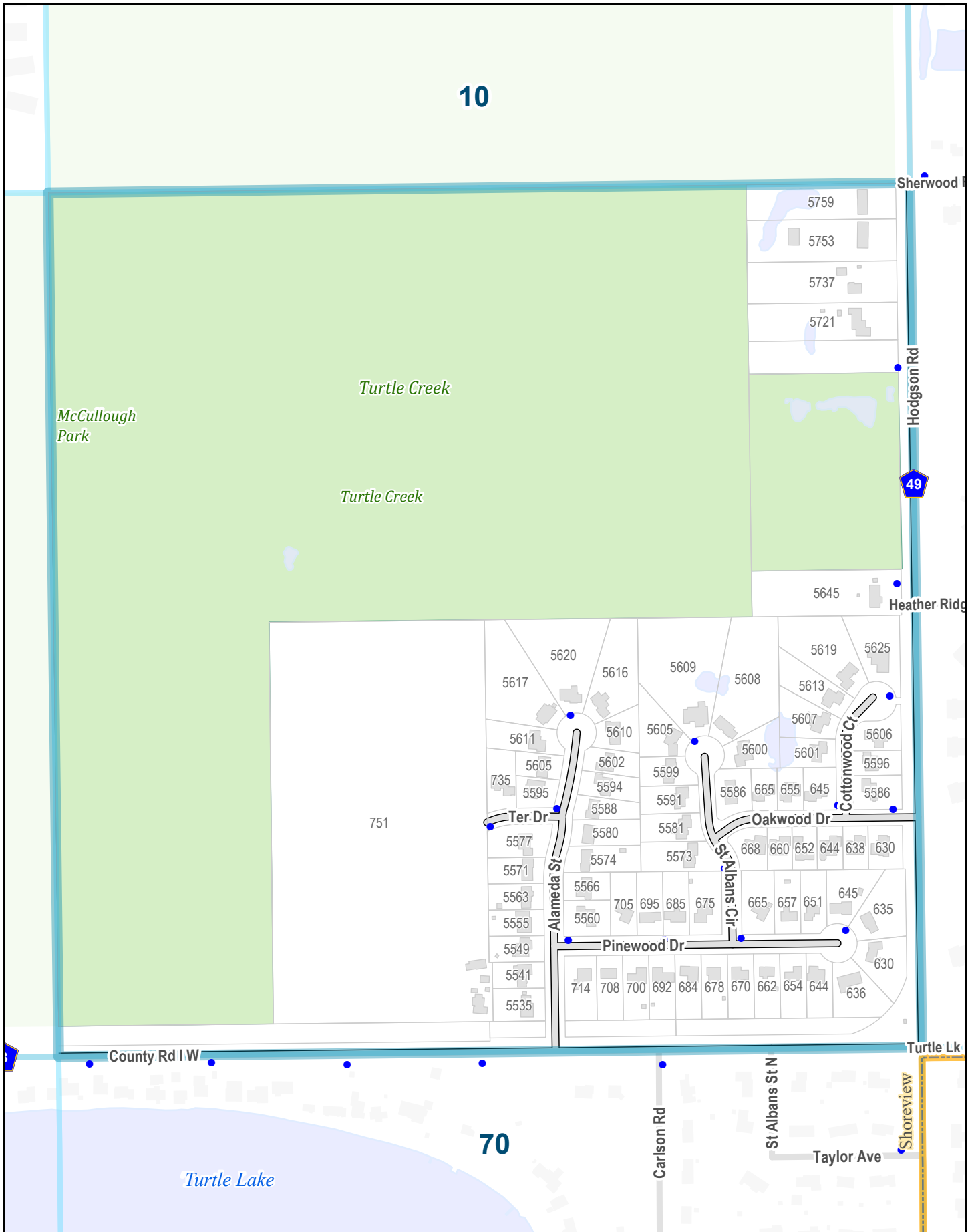


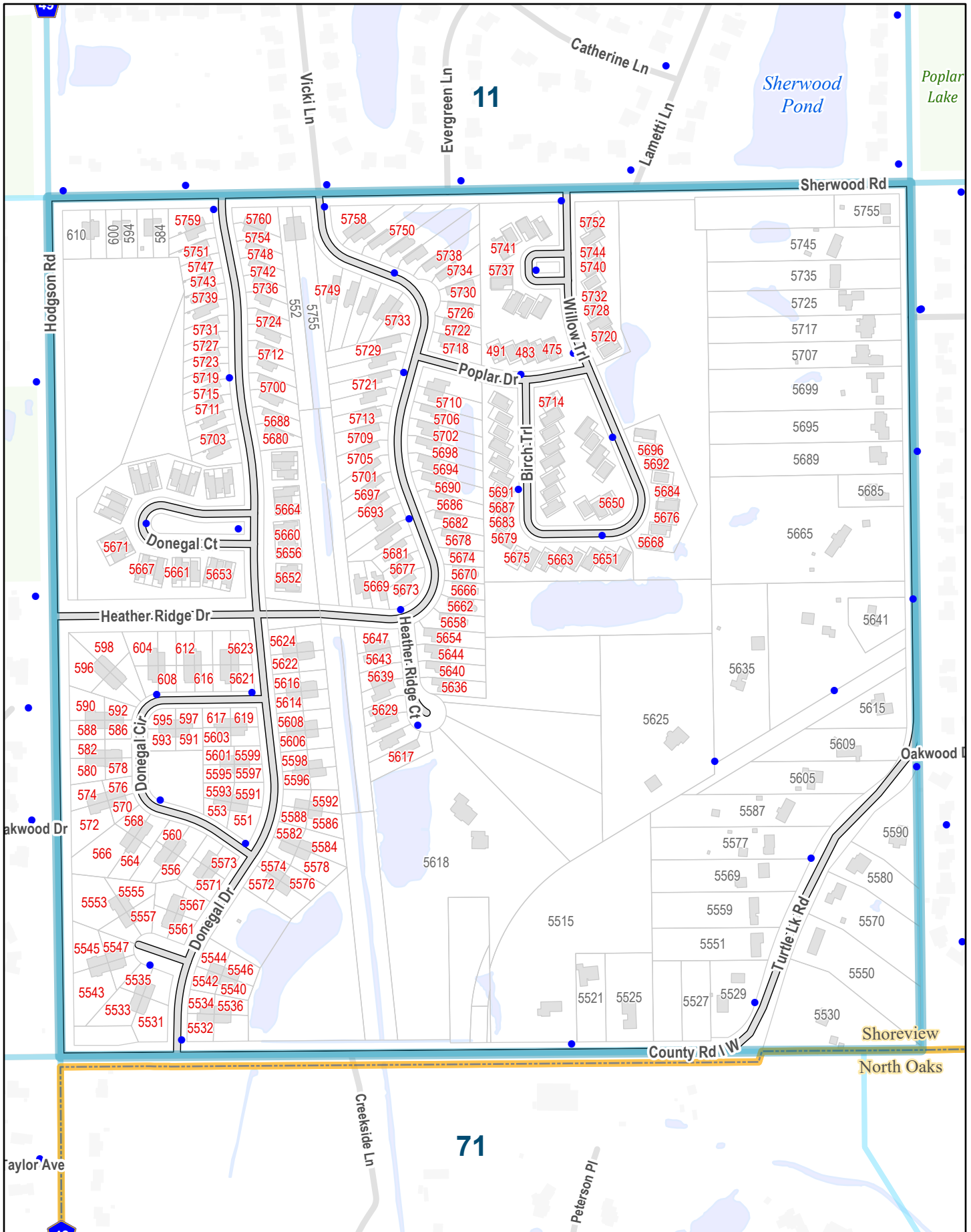


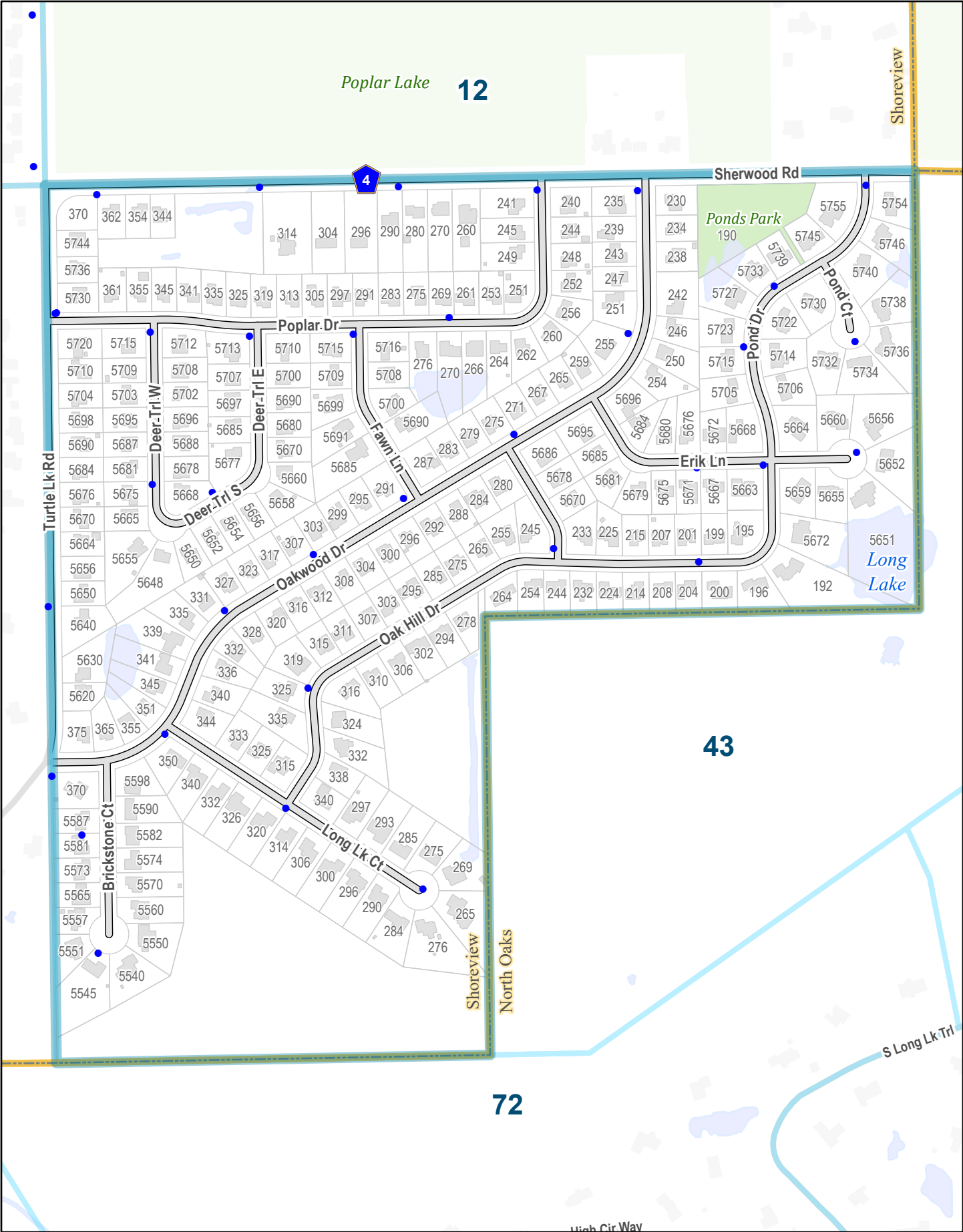












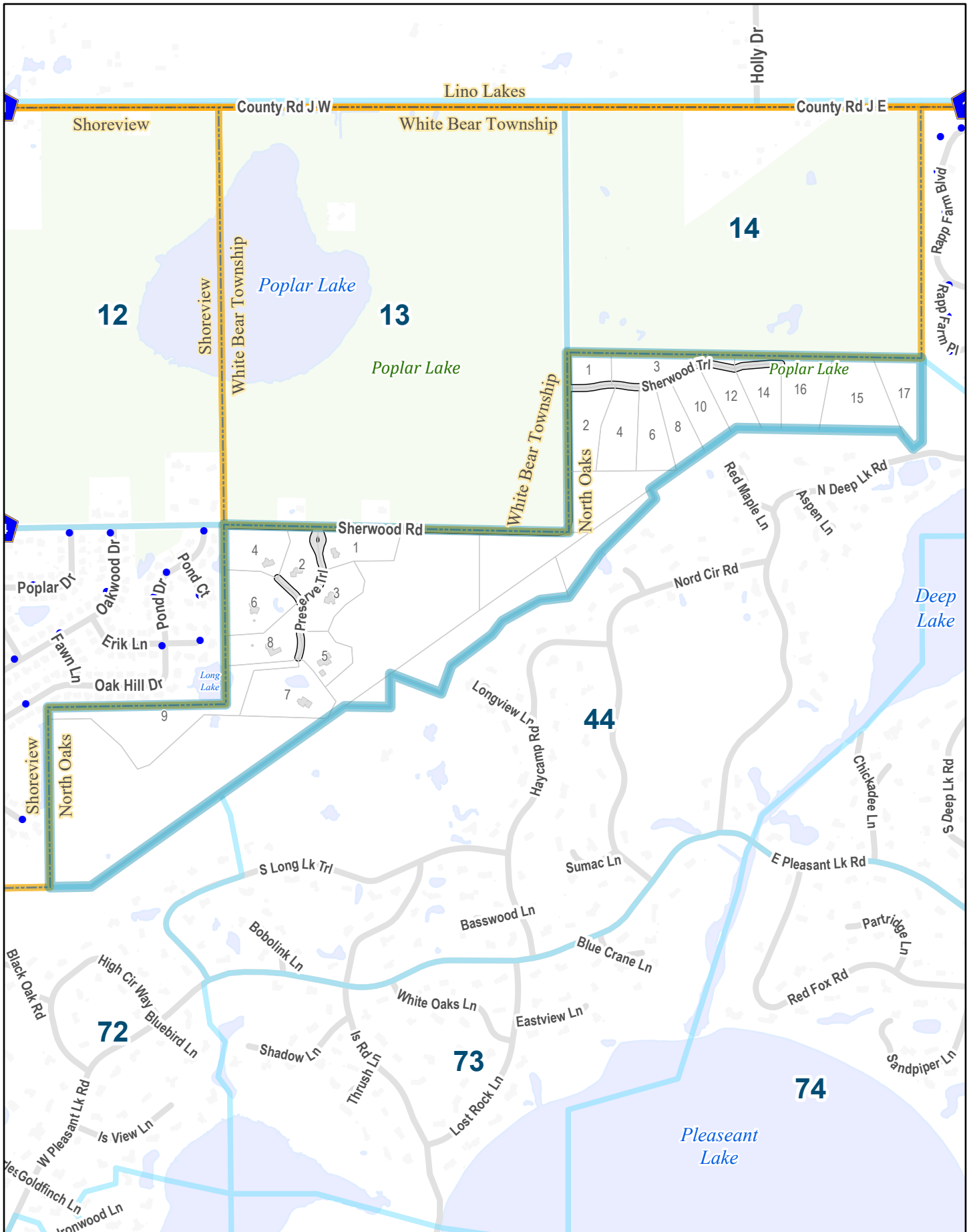
Poplar Lake 12

Shoreview

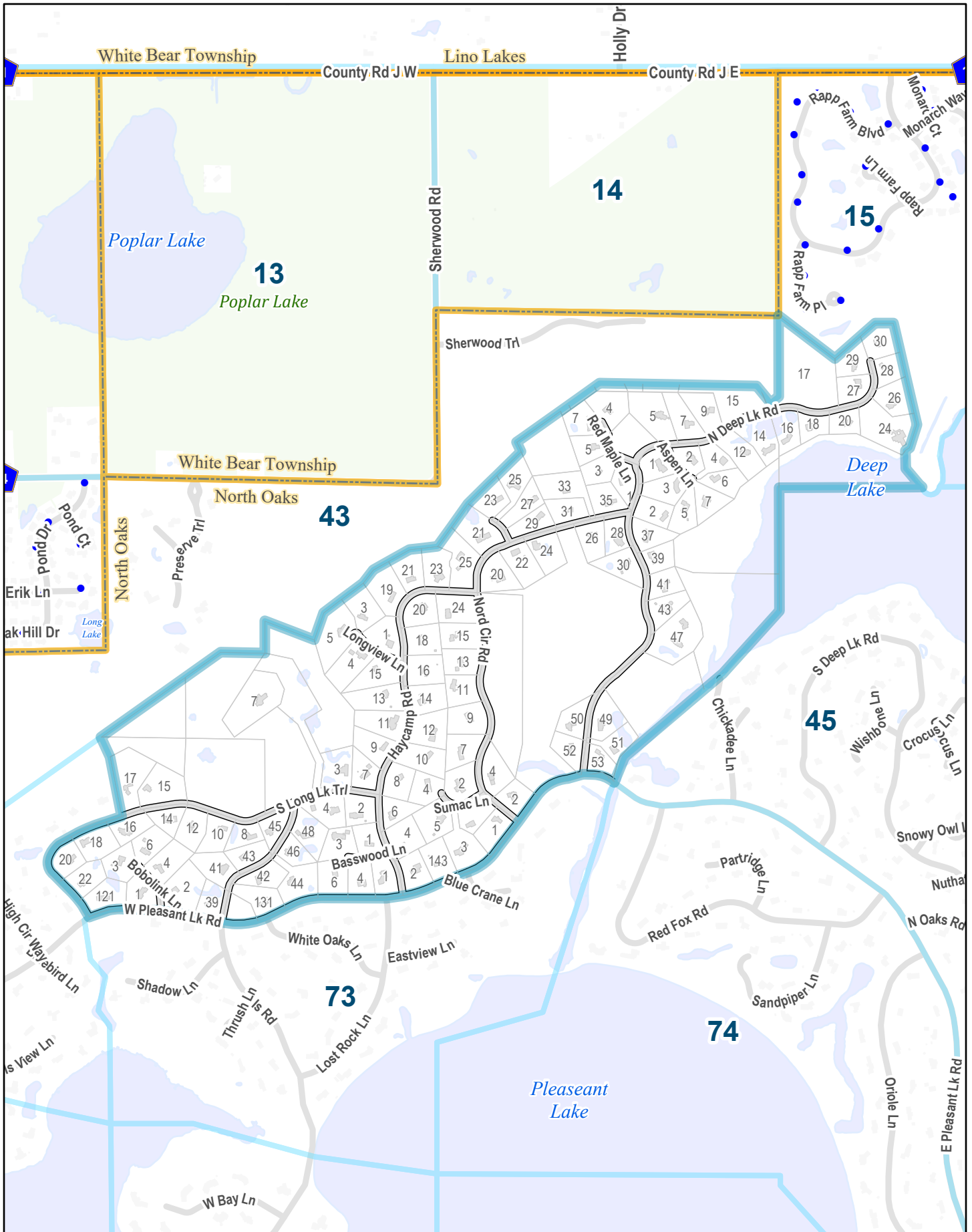
Sherwood Rd

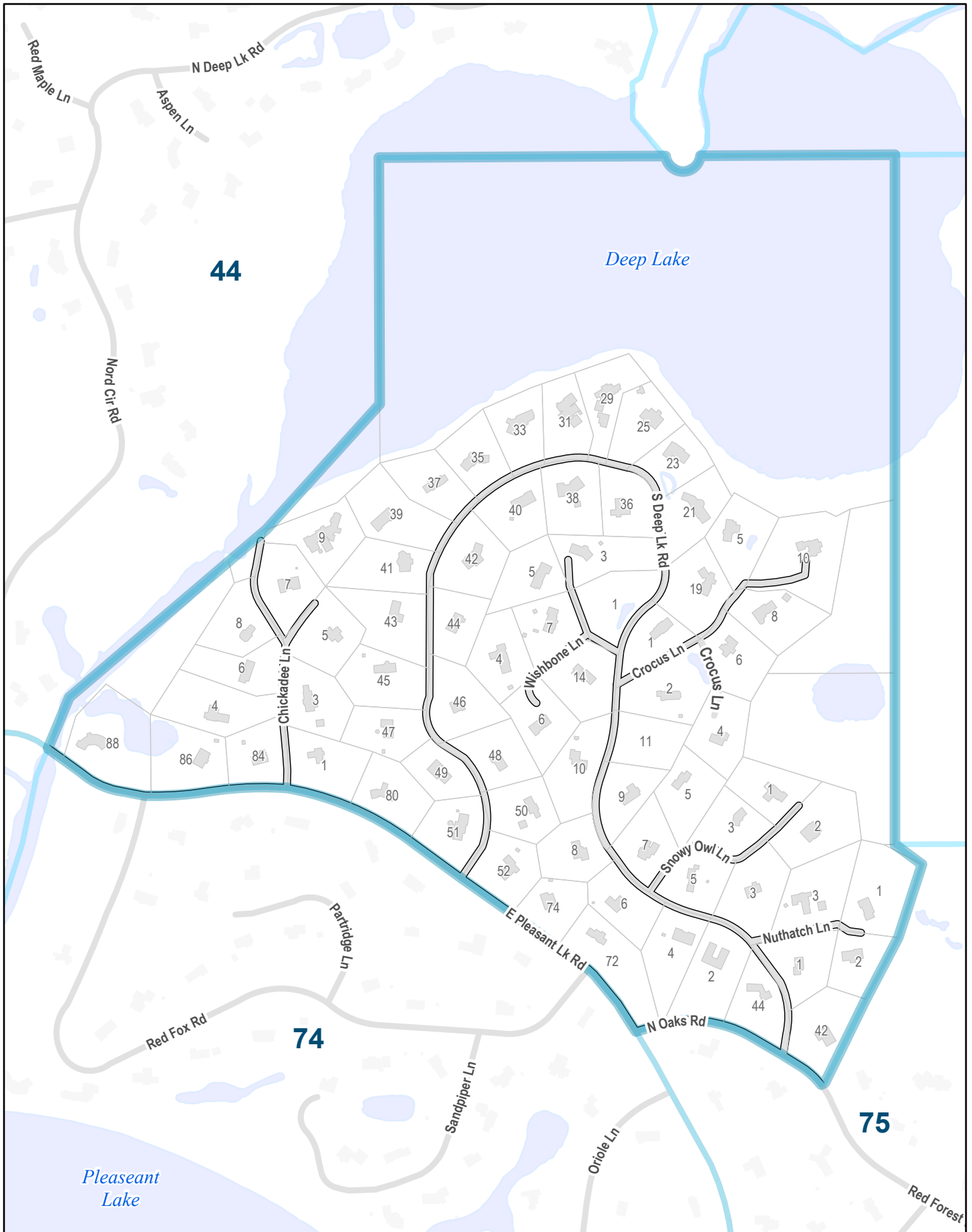
43

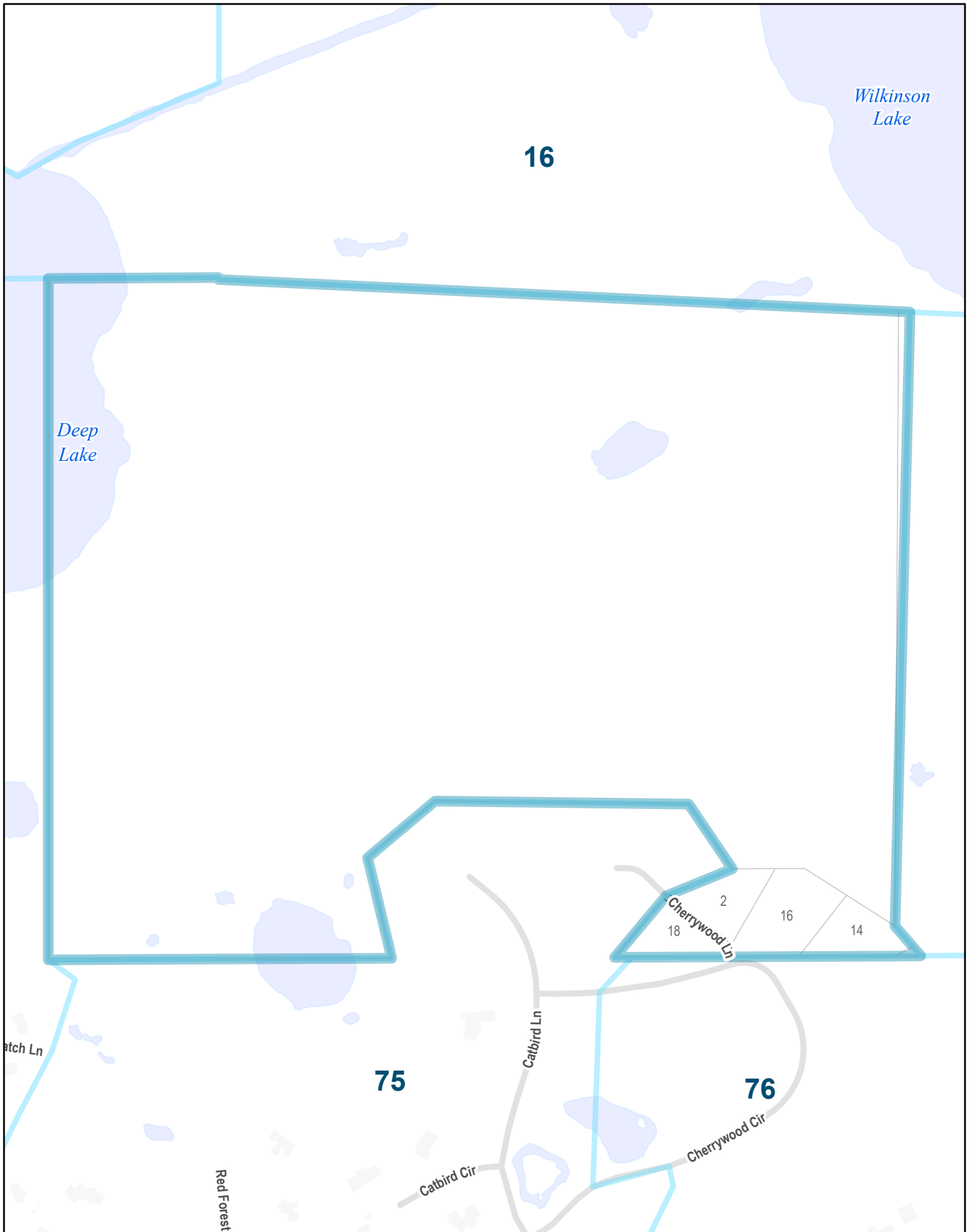
72



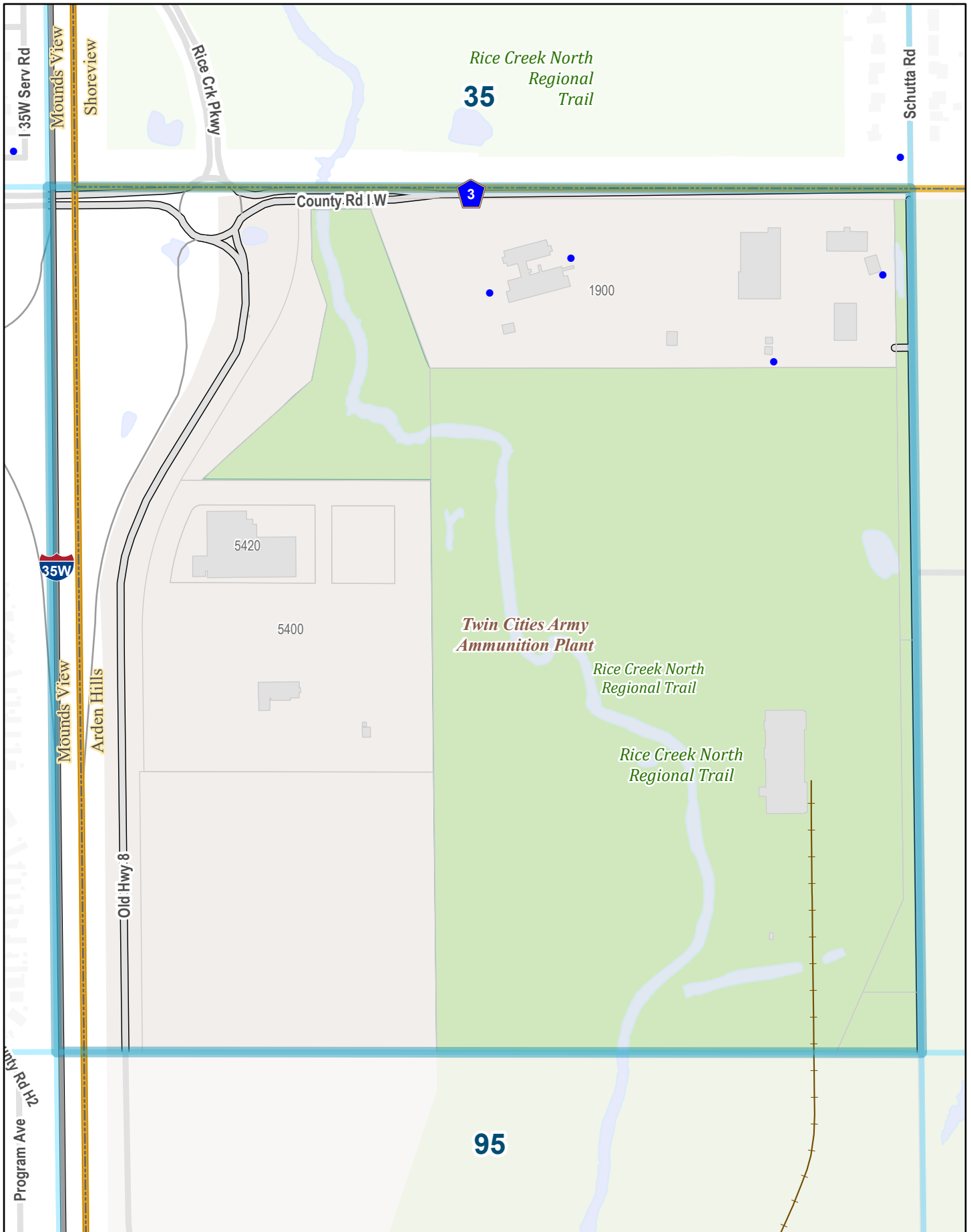


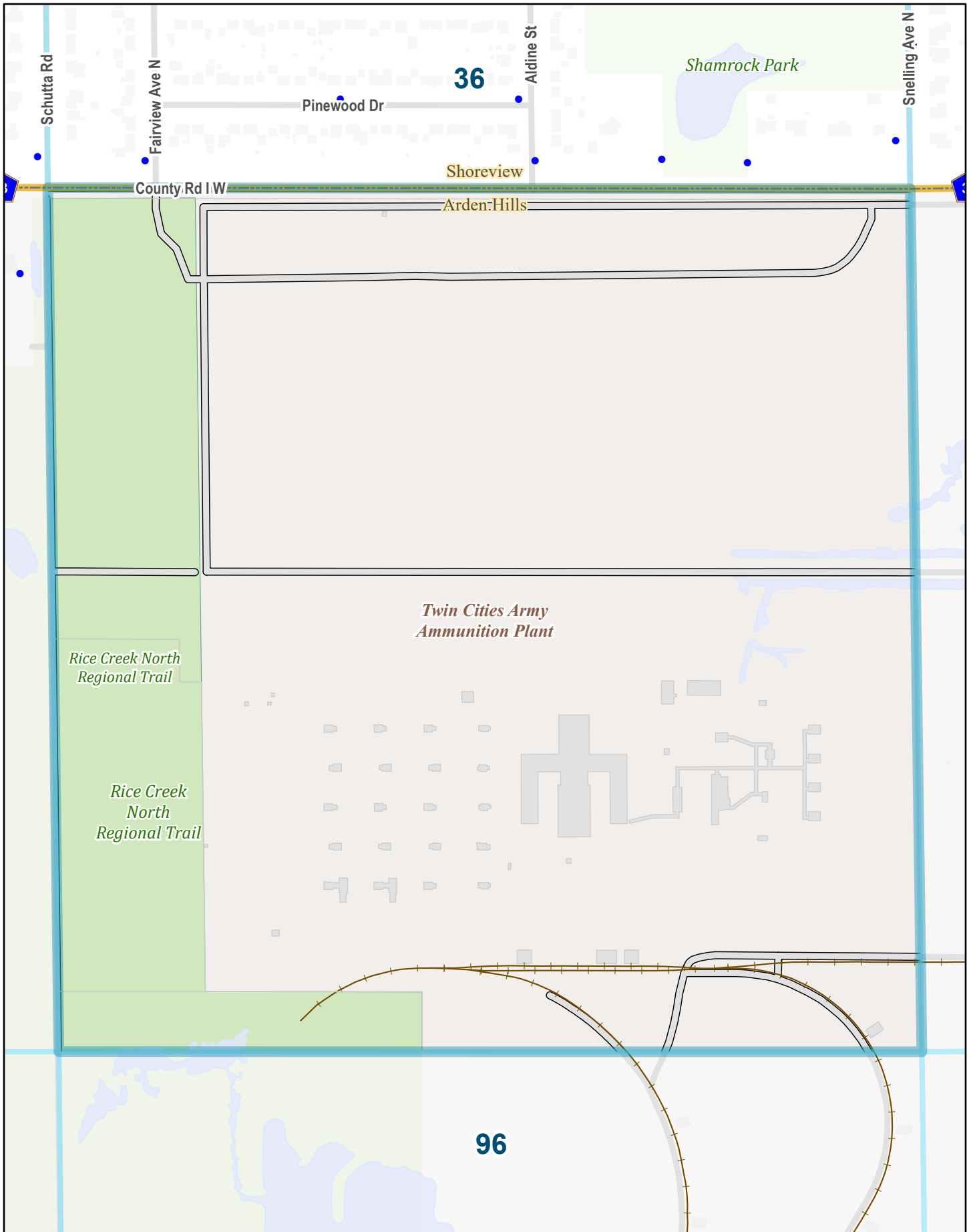


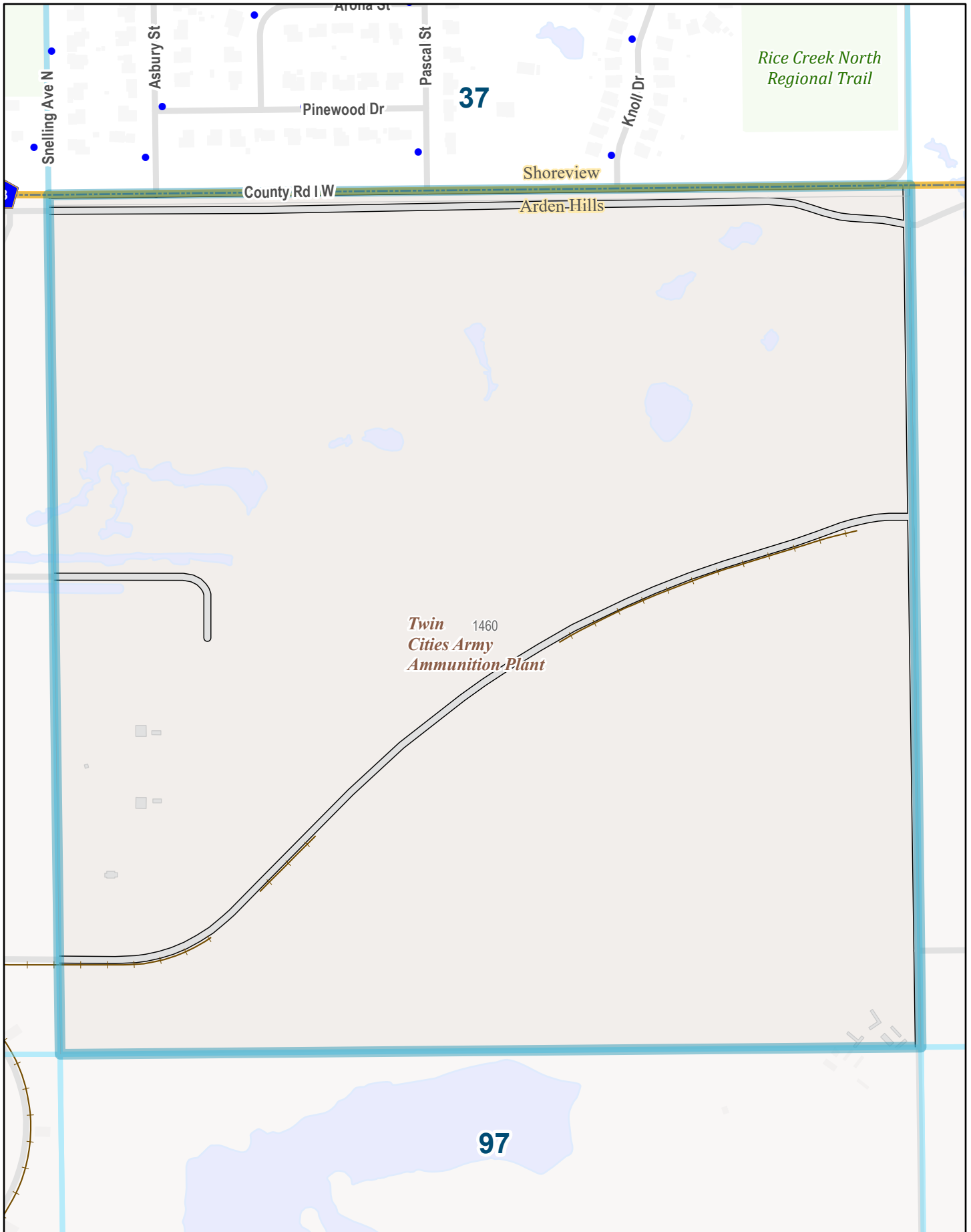


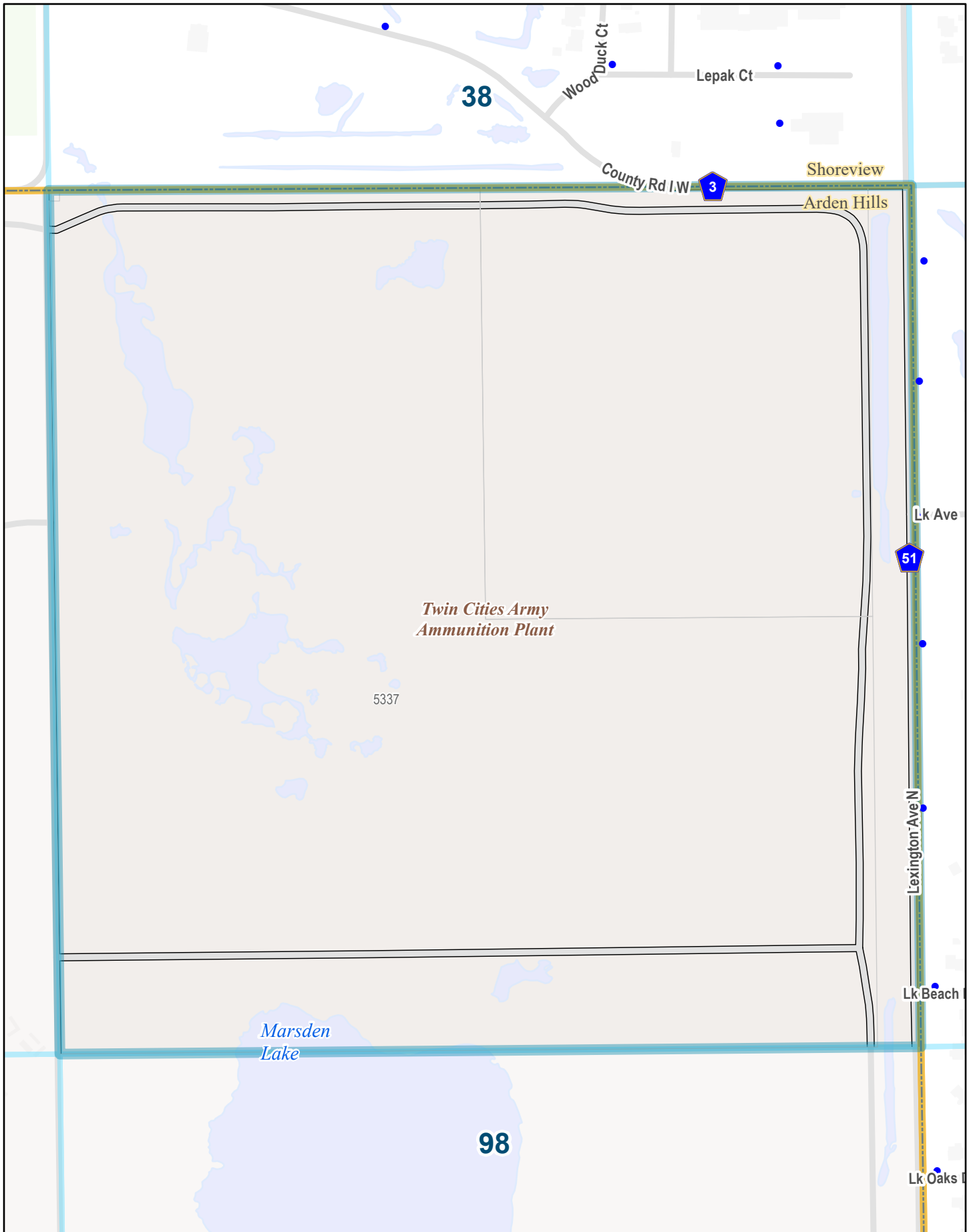




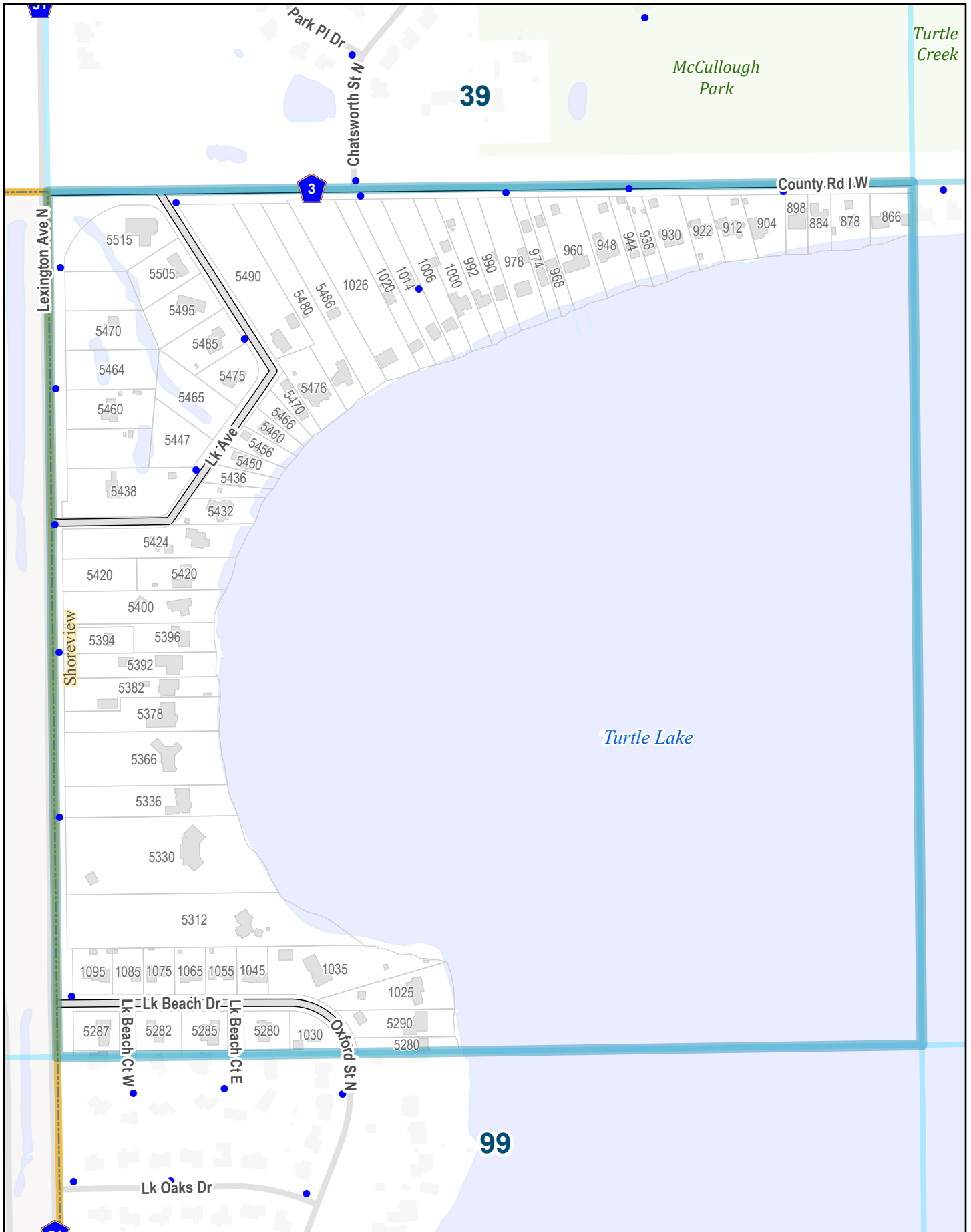


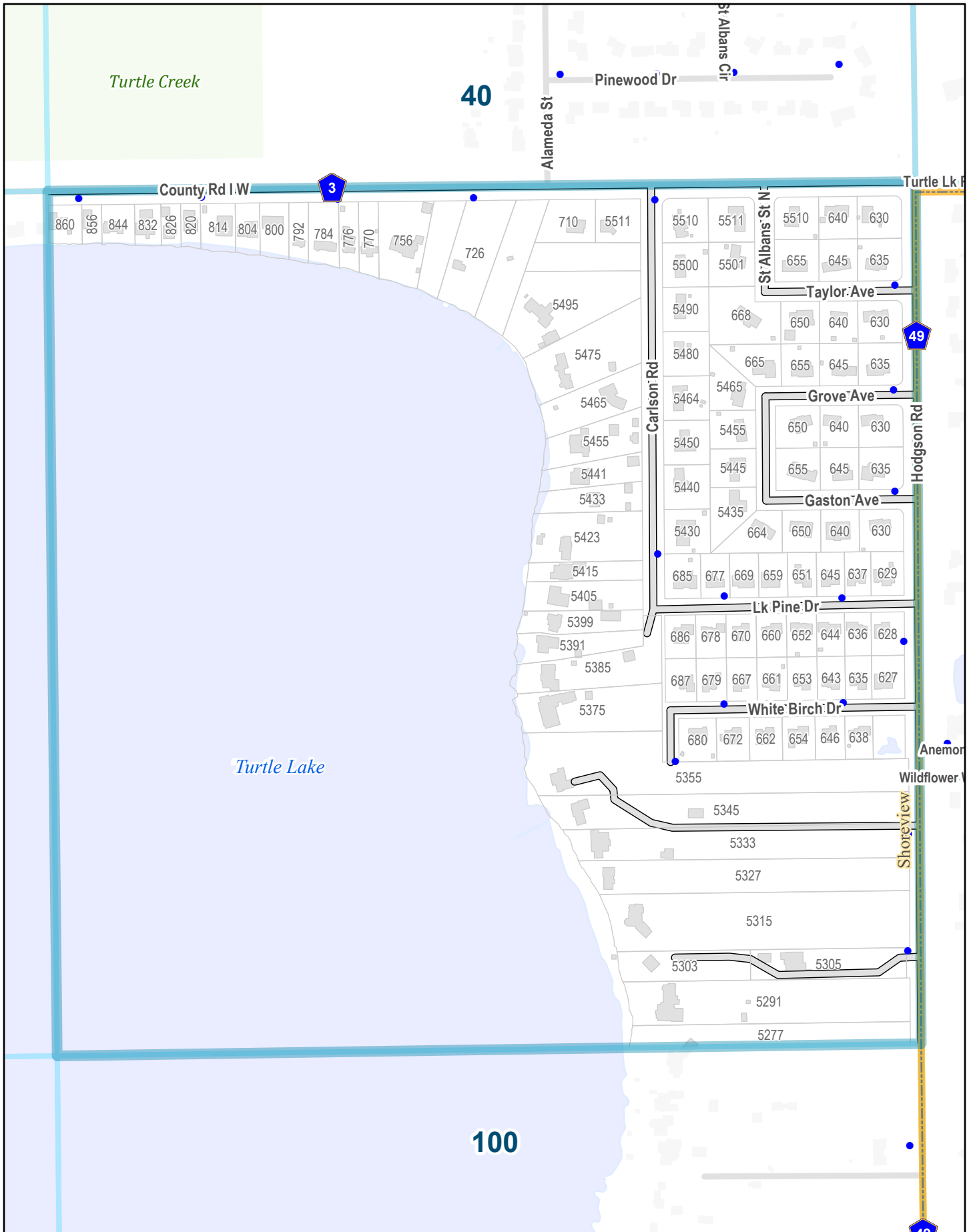


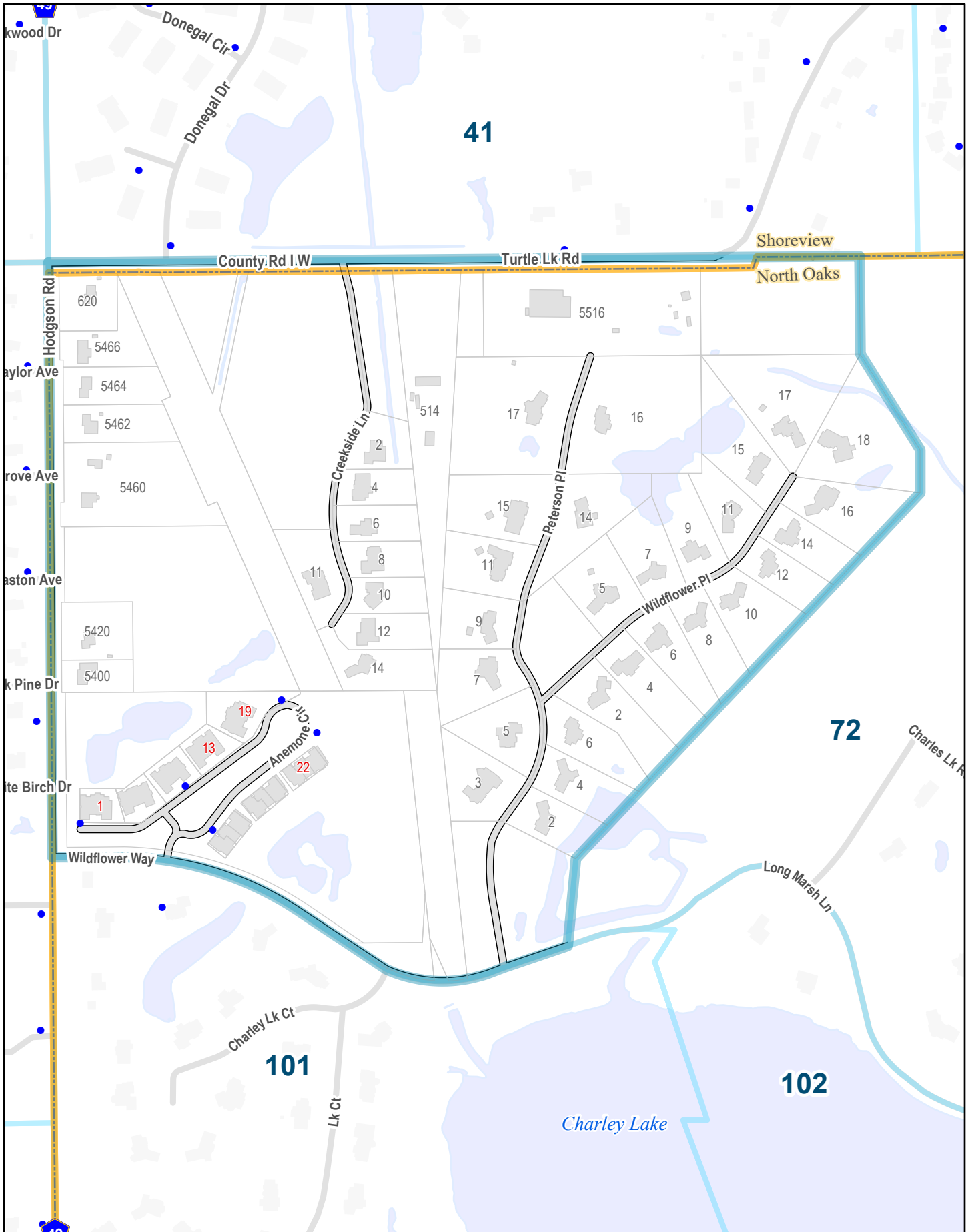


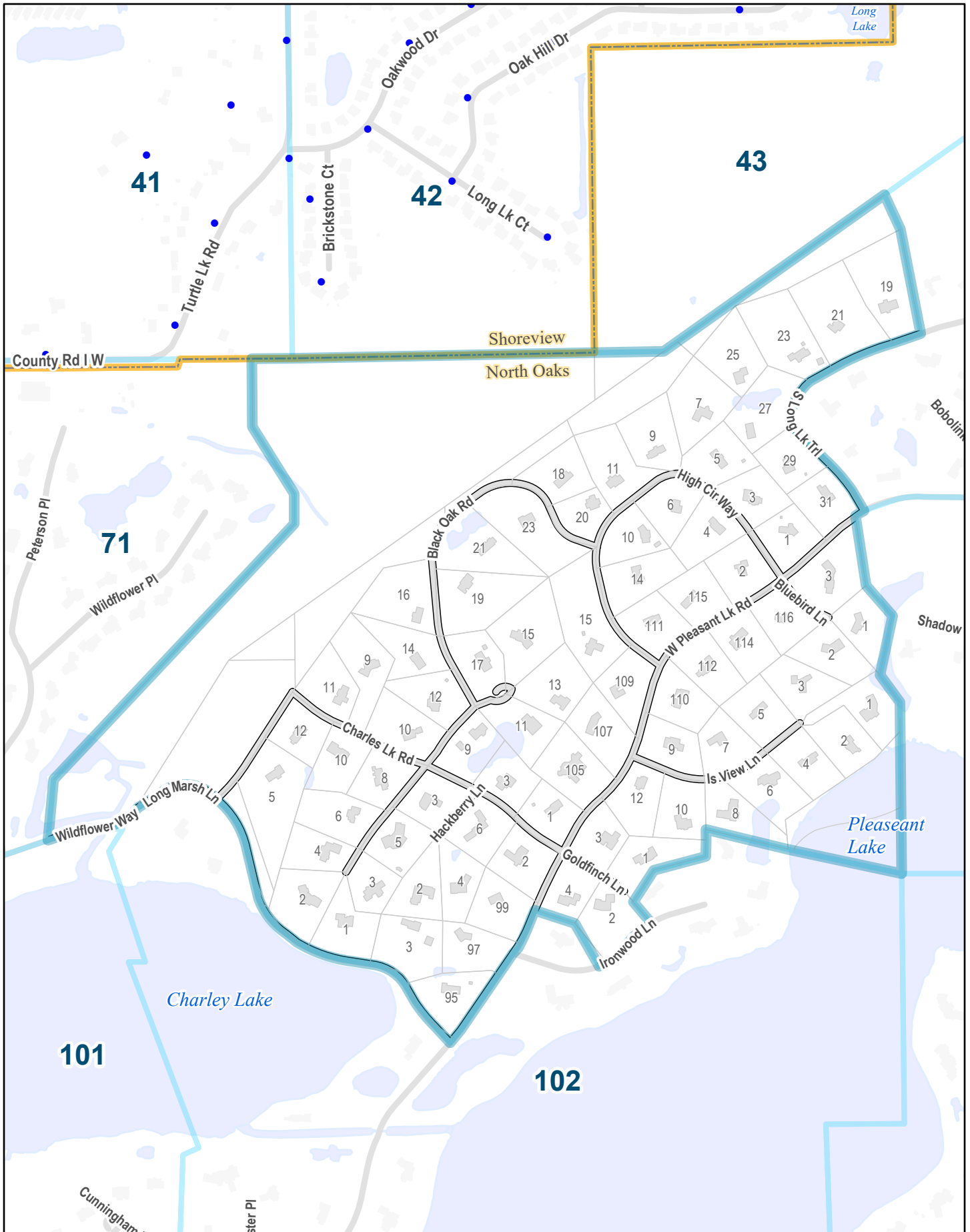




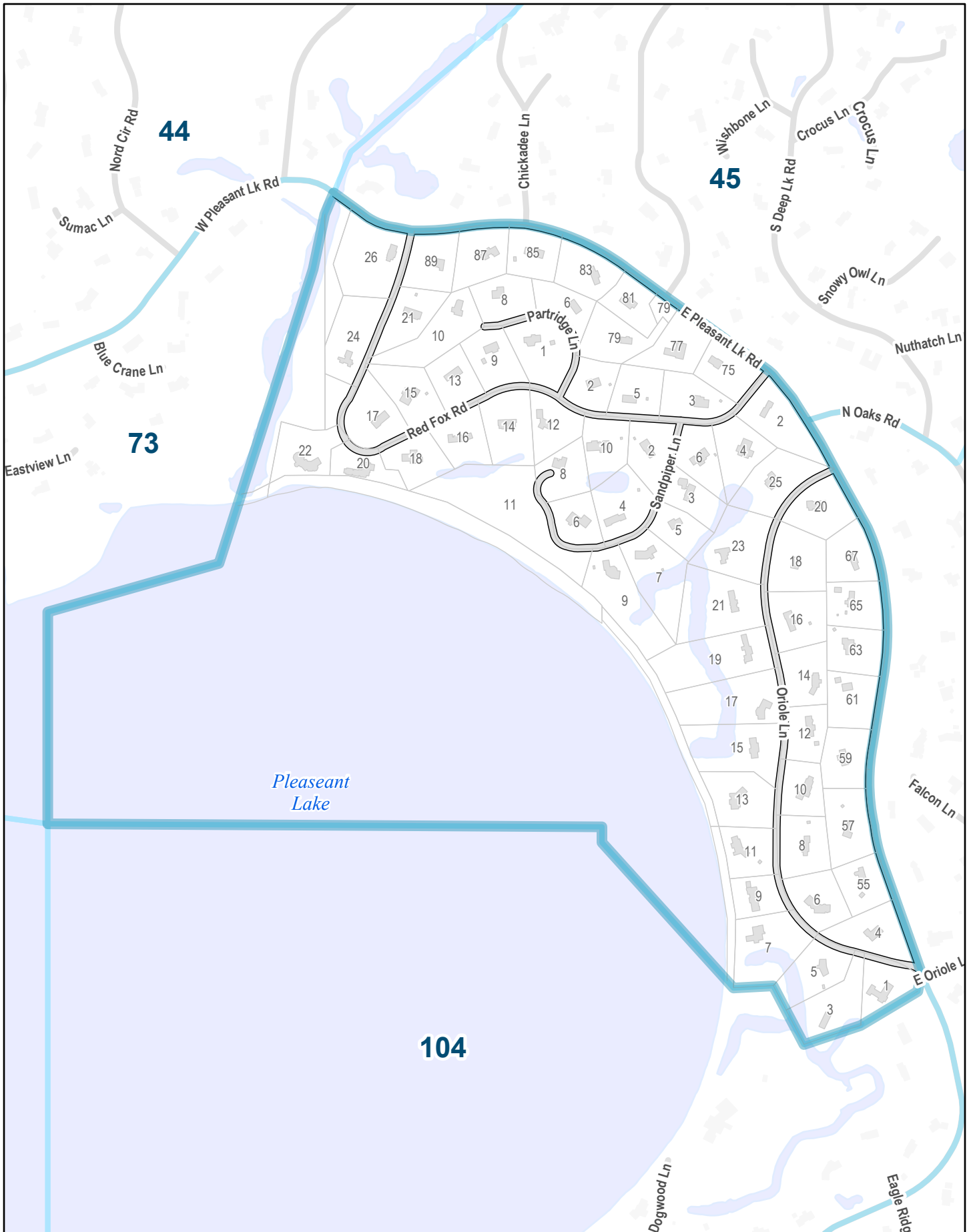


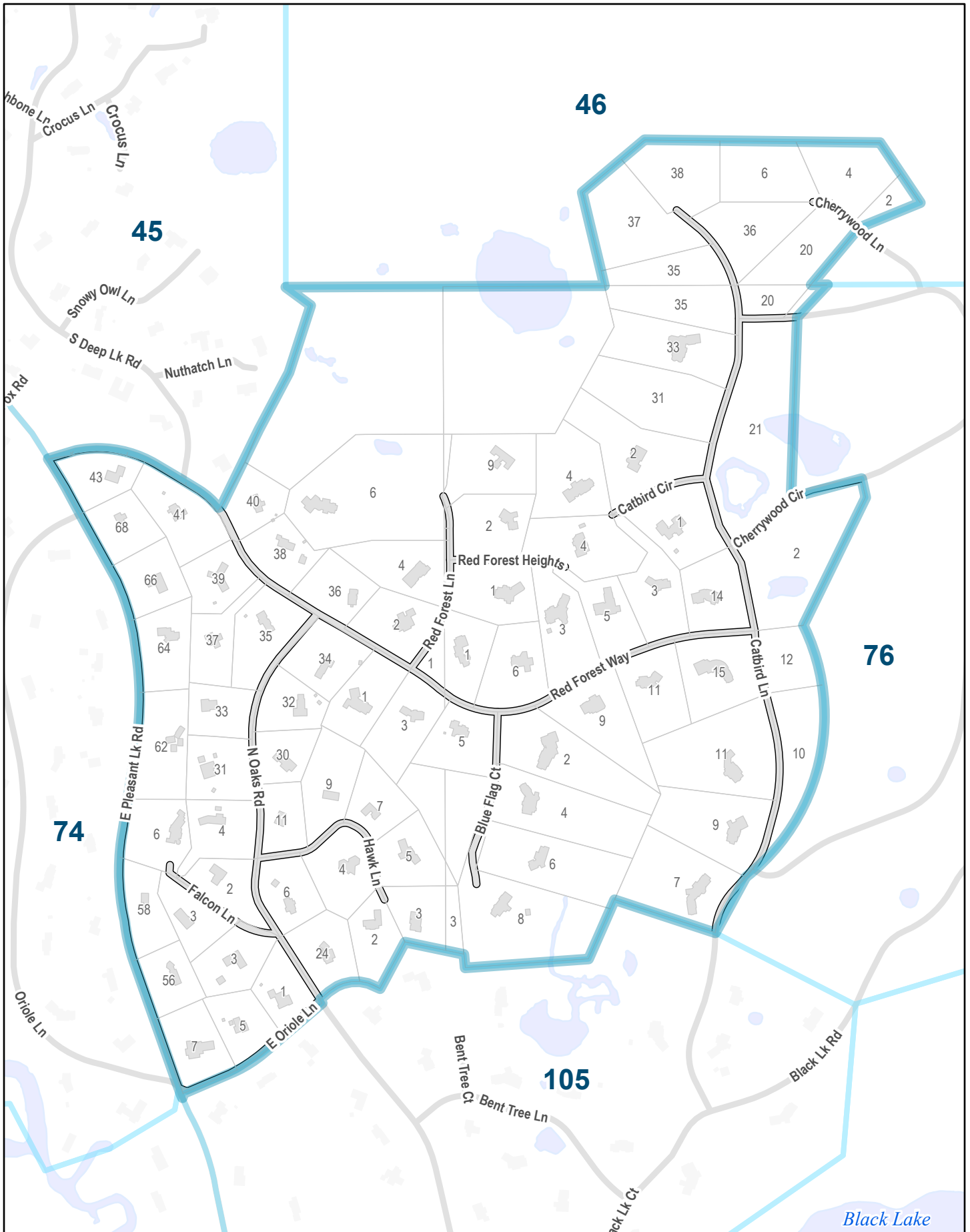


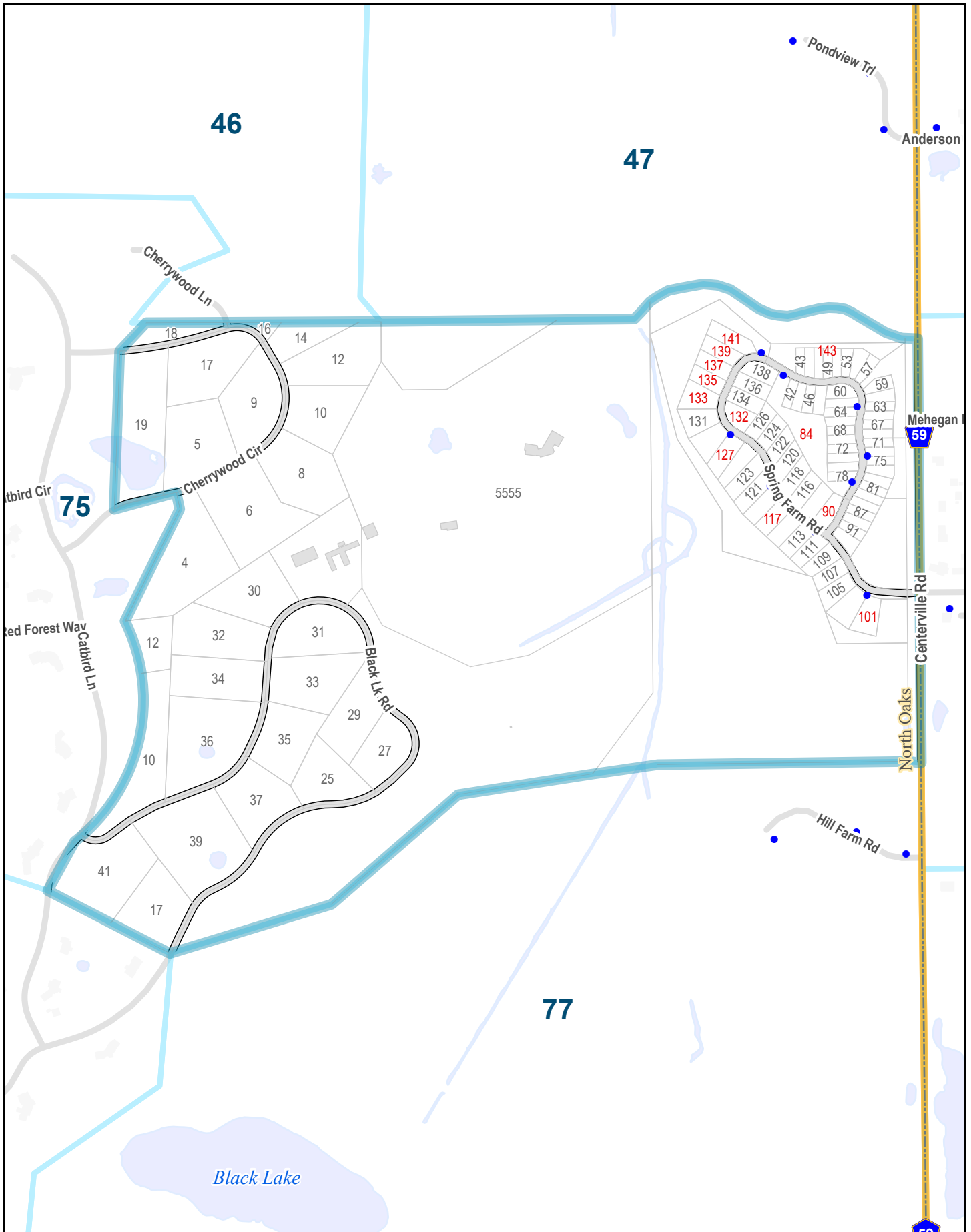
















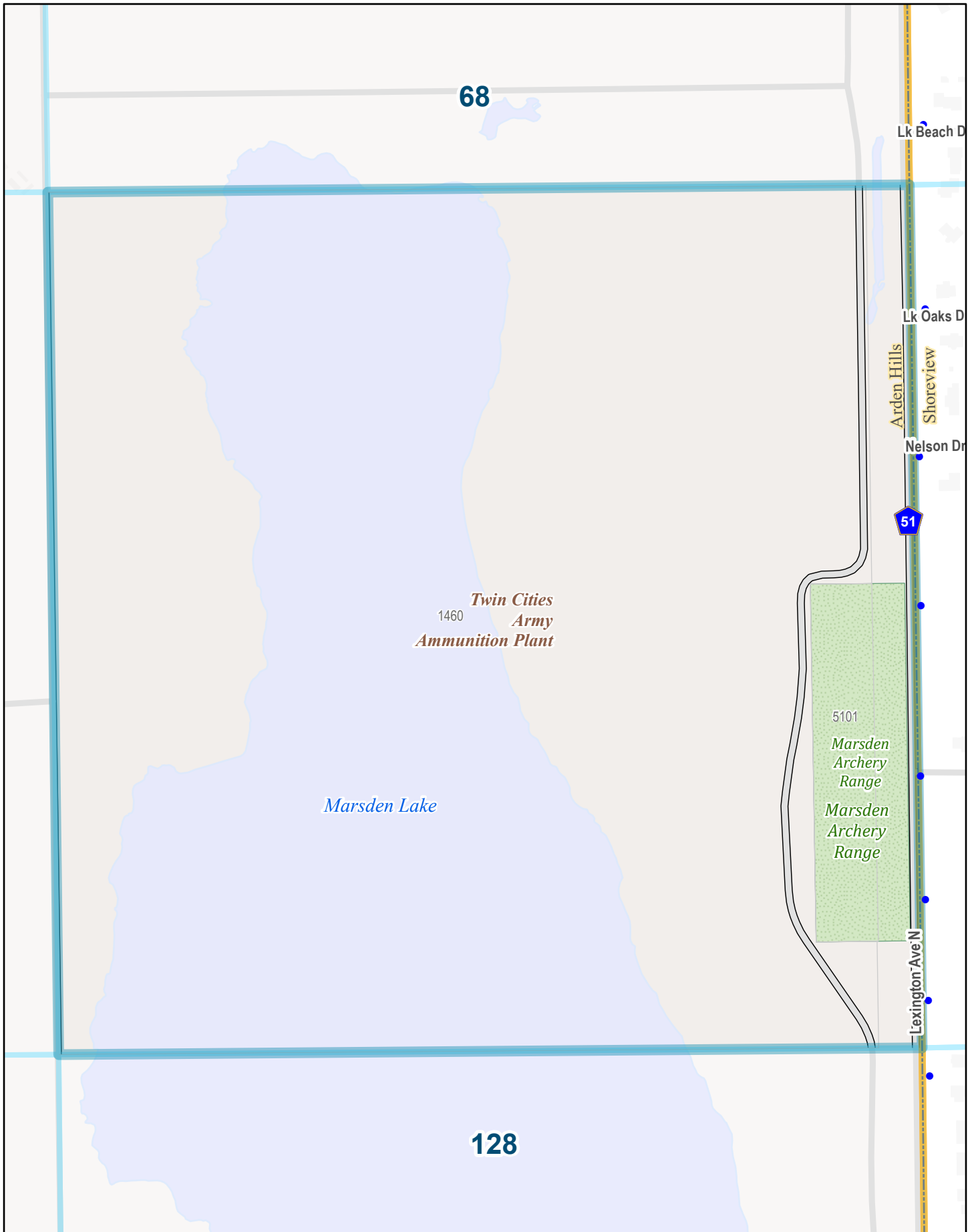


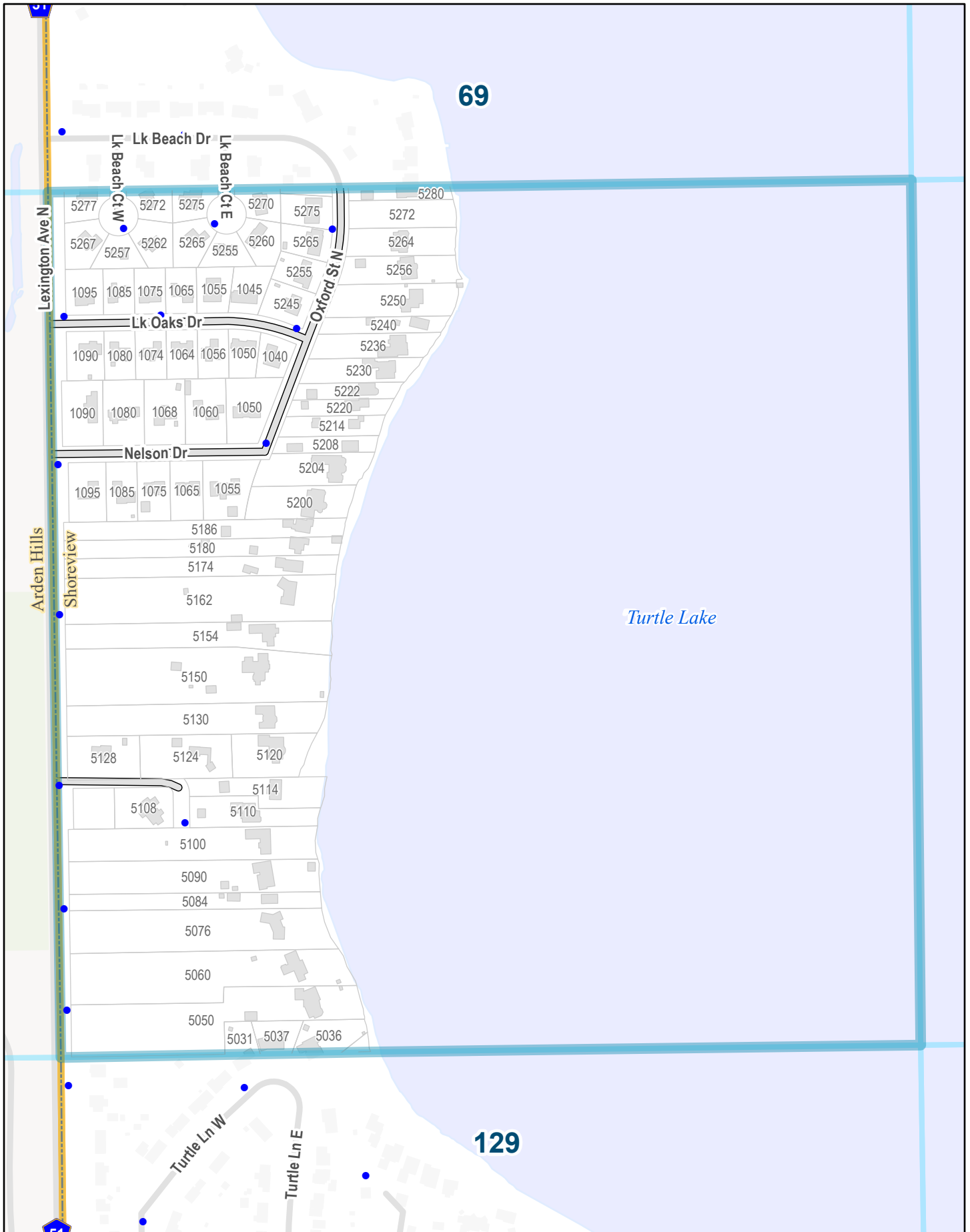


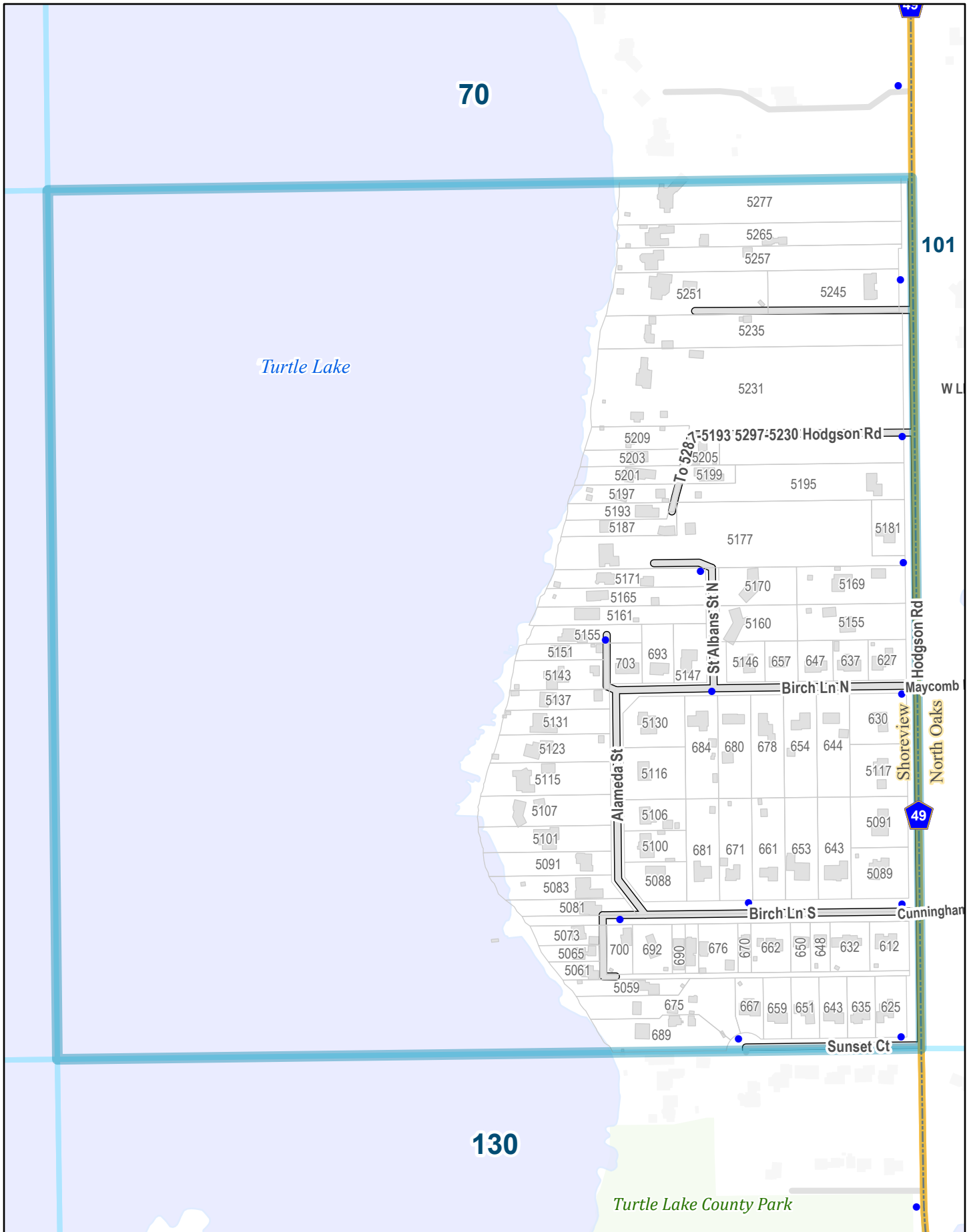
67

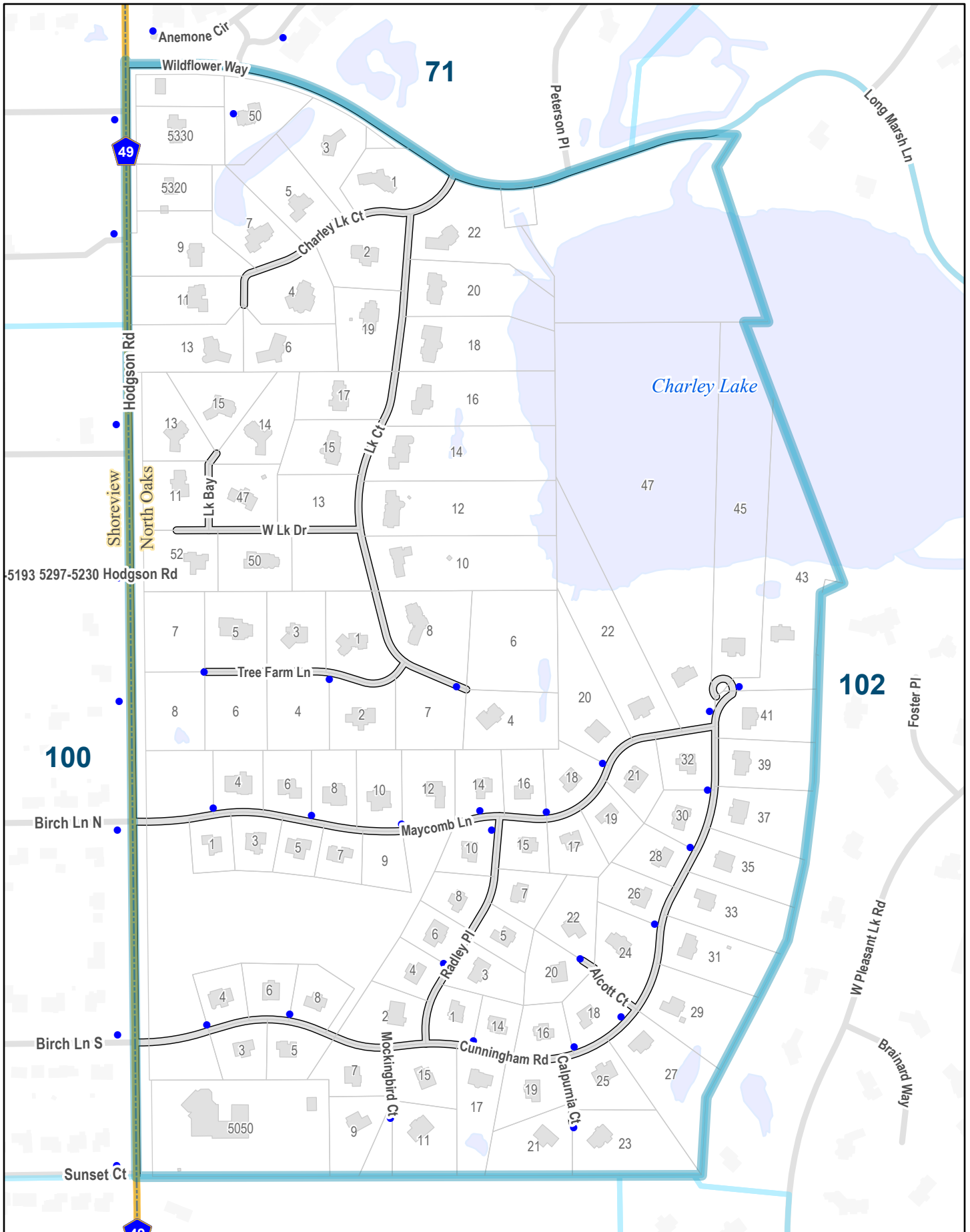
*Twin Cities  
Army 1460  
Ammunition Plant*

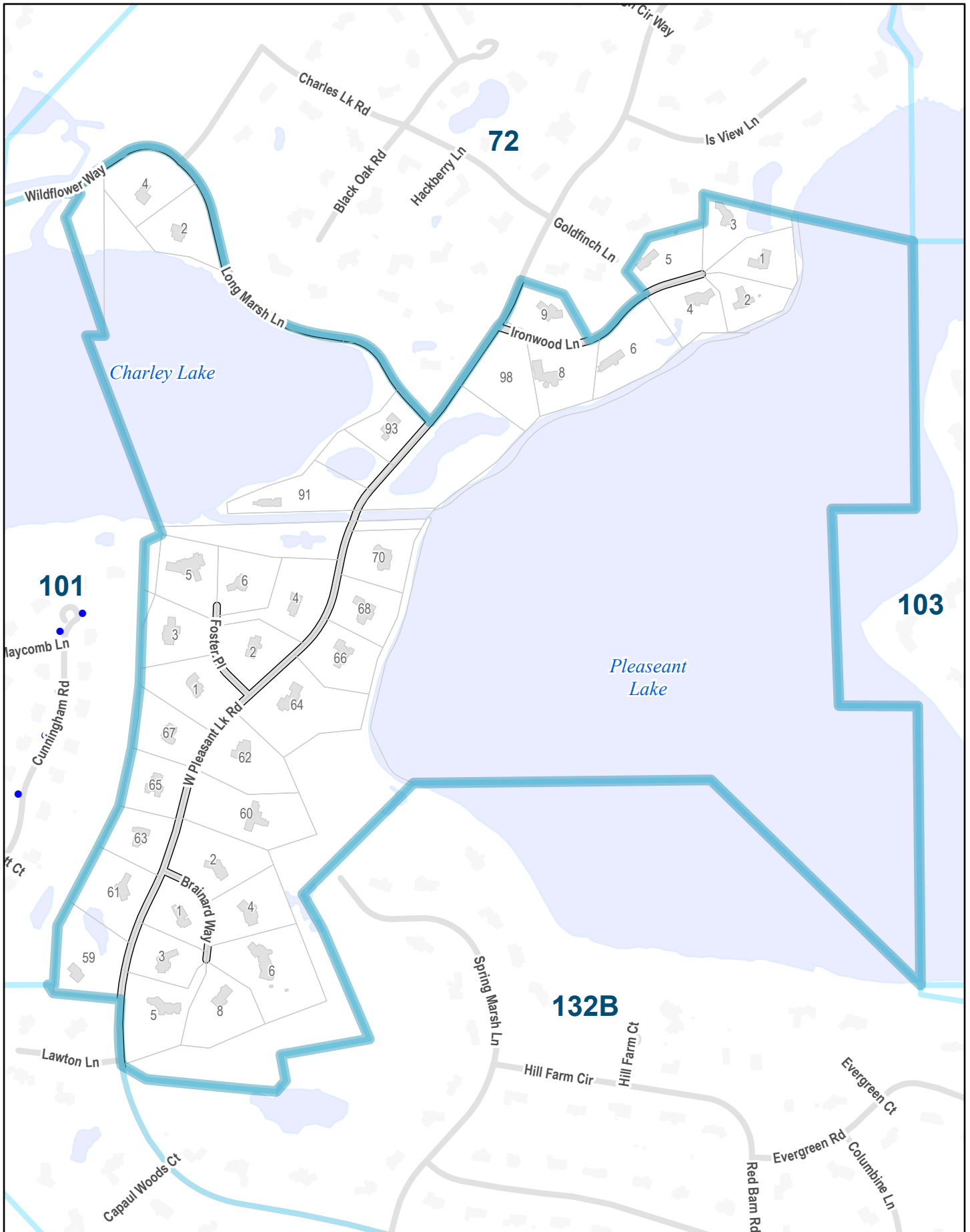
127



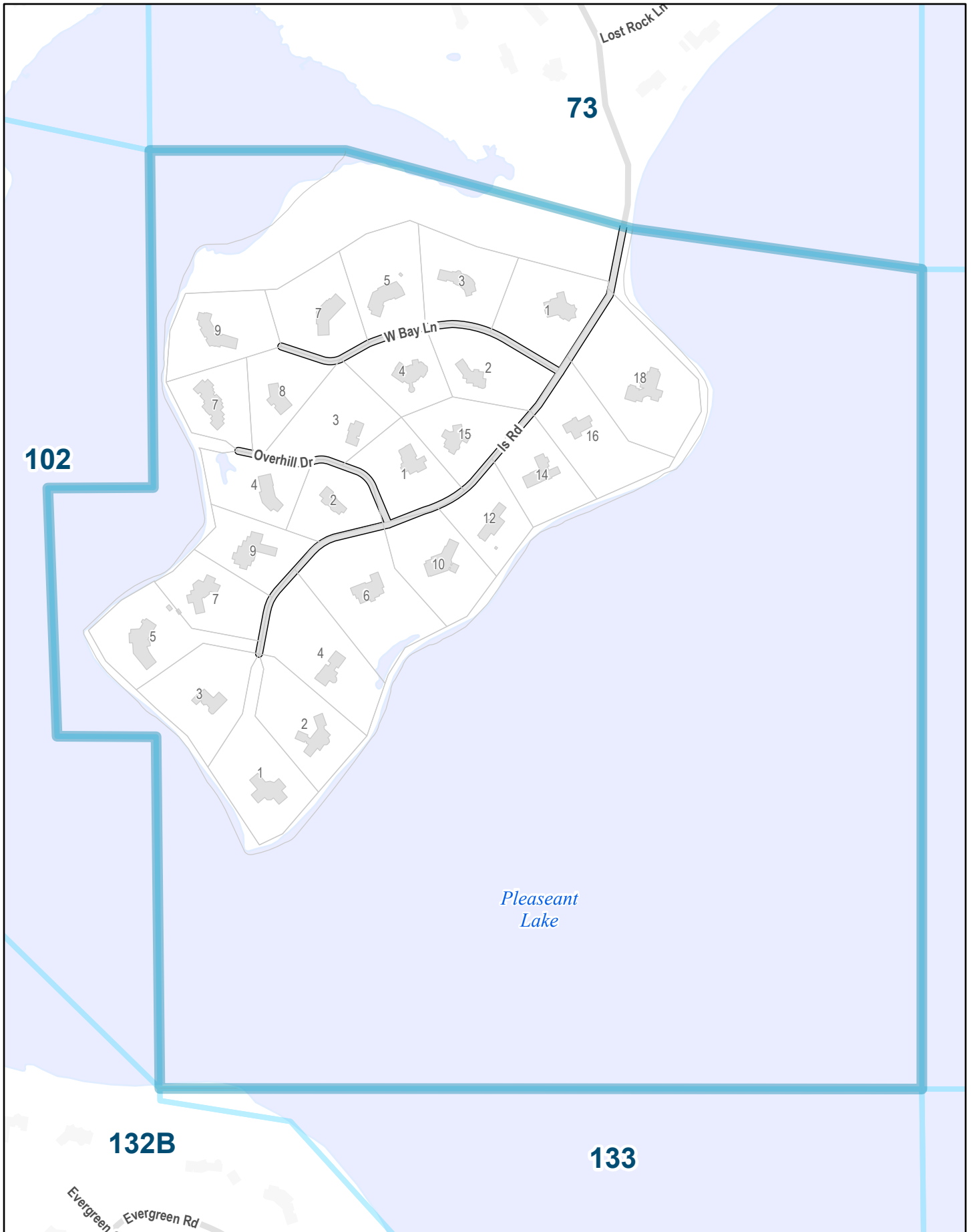


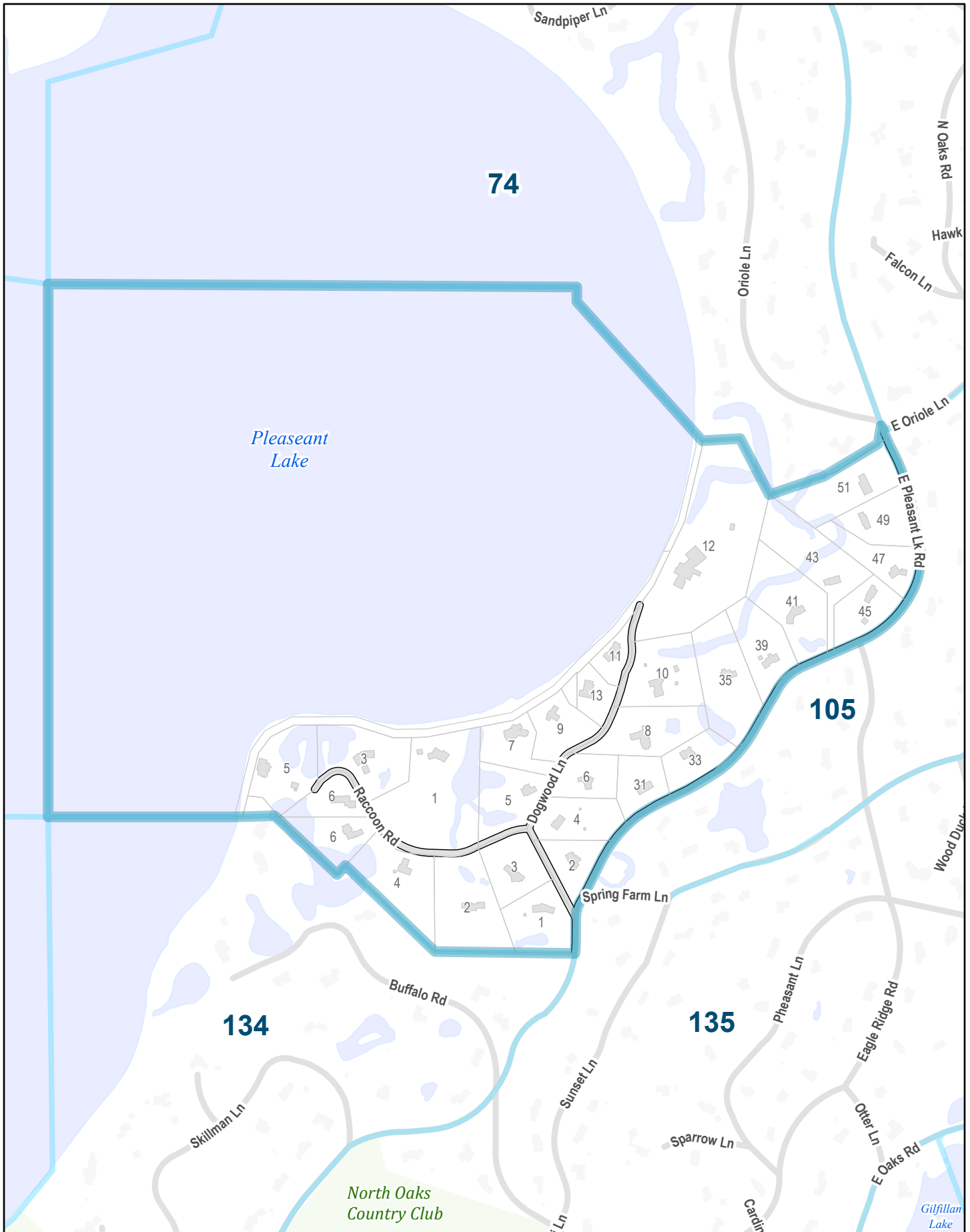


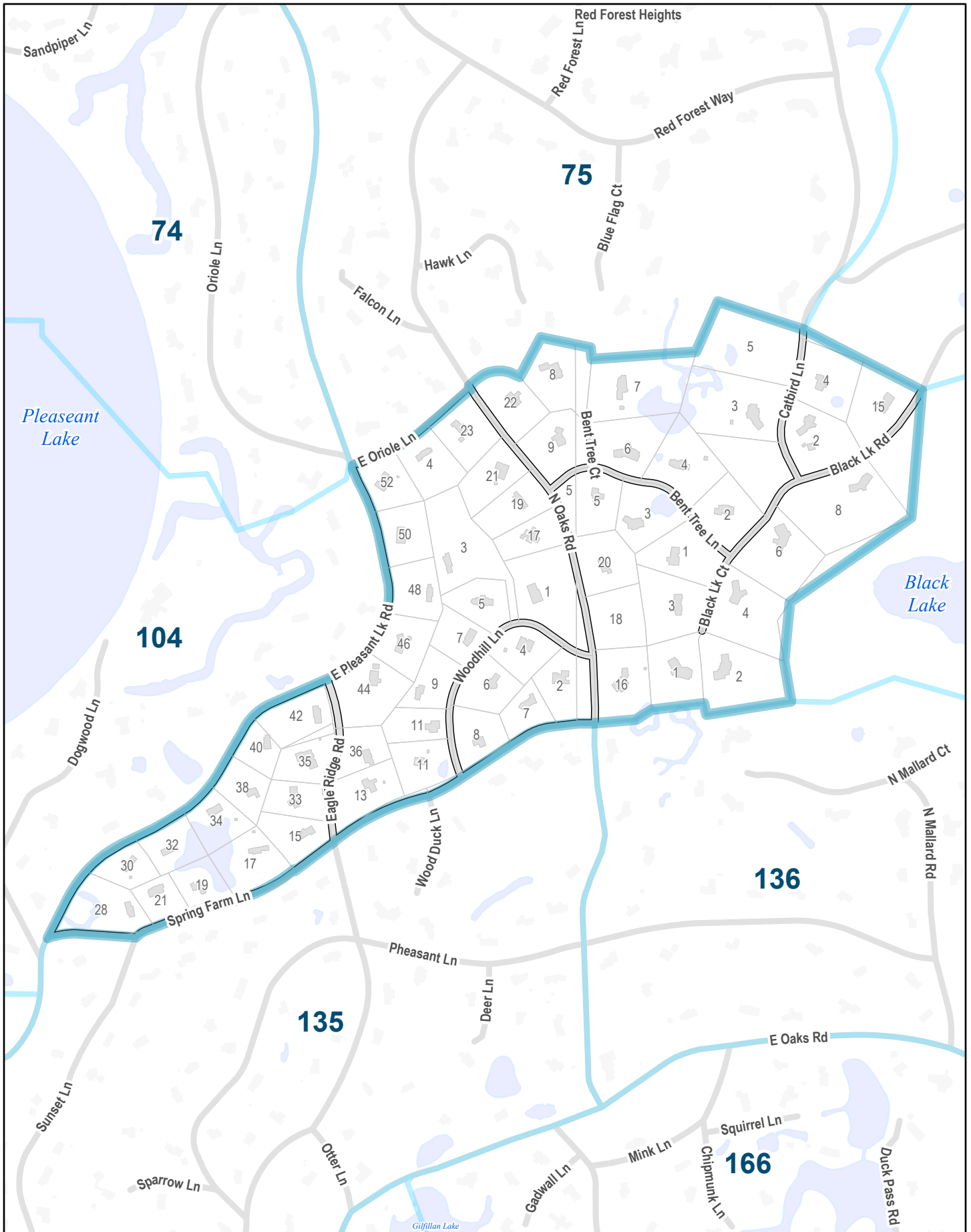


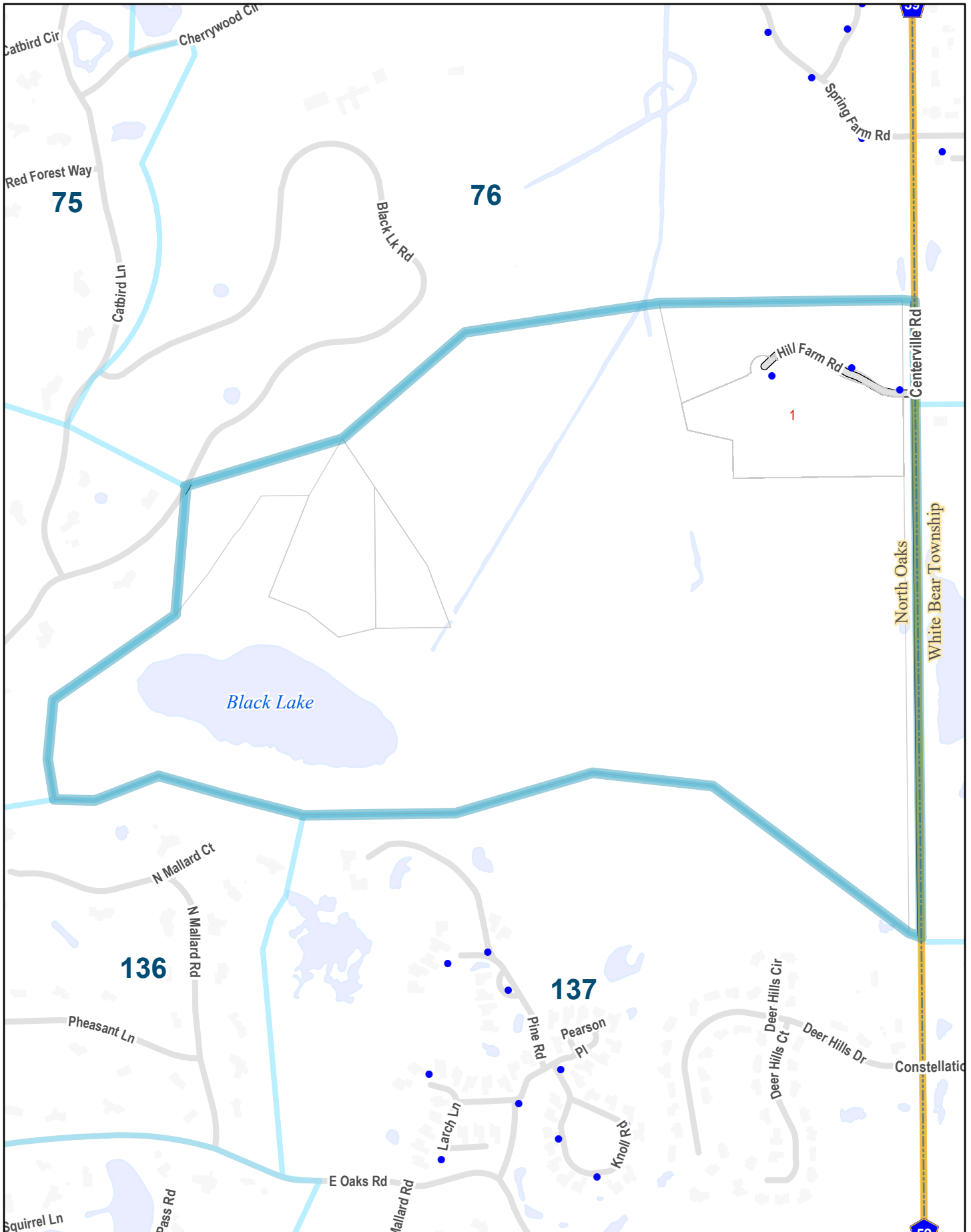






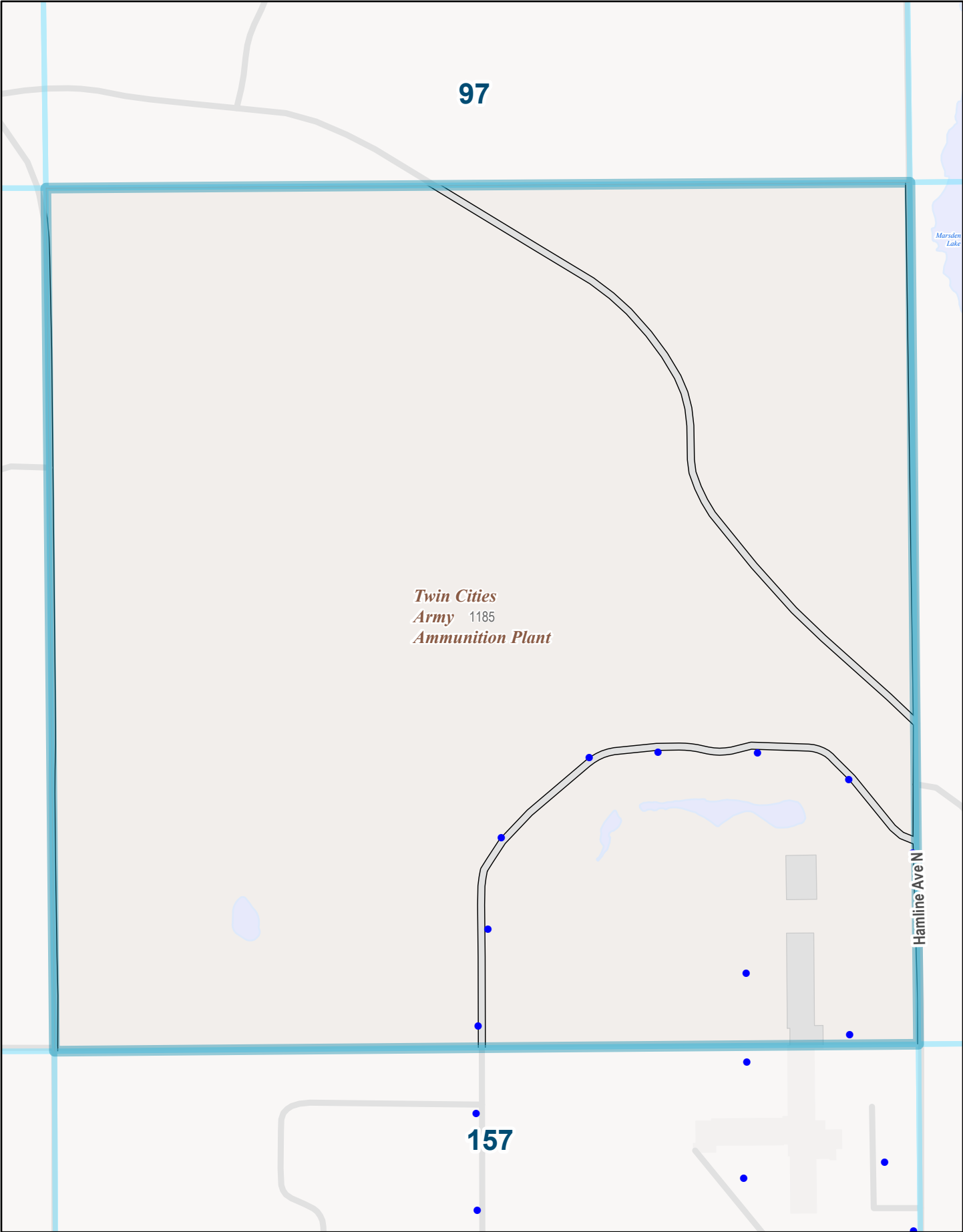


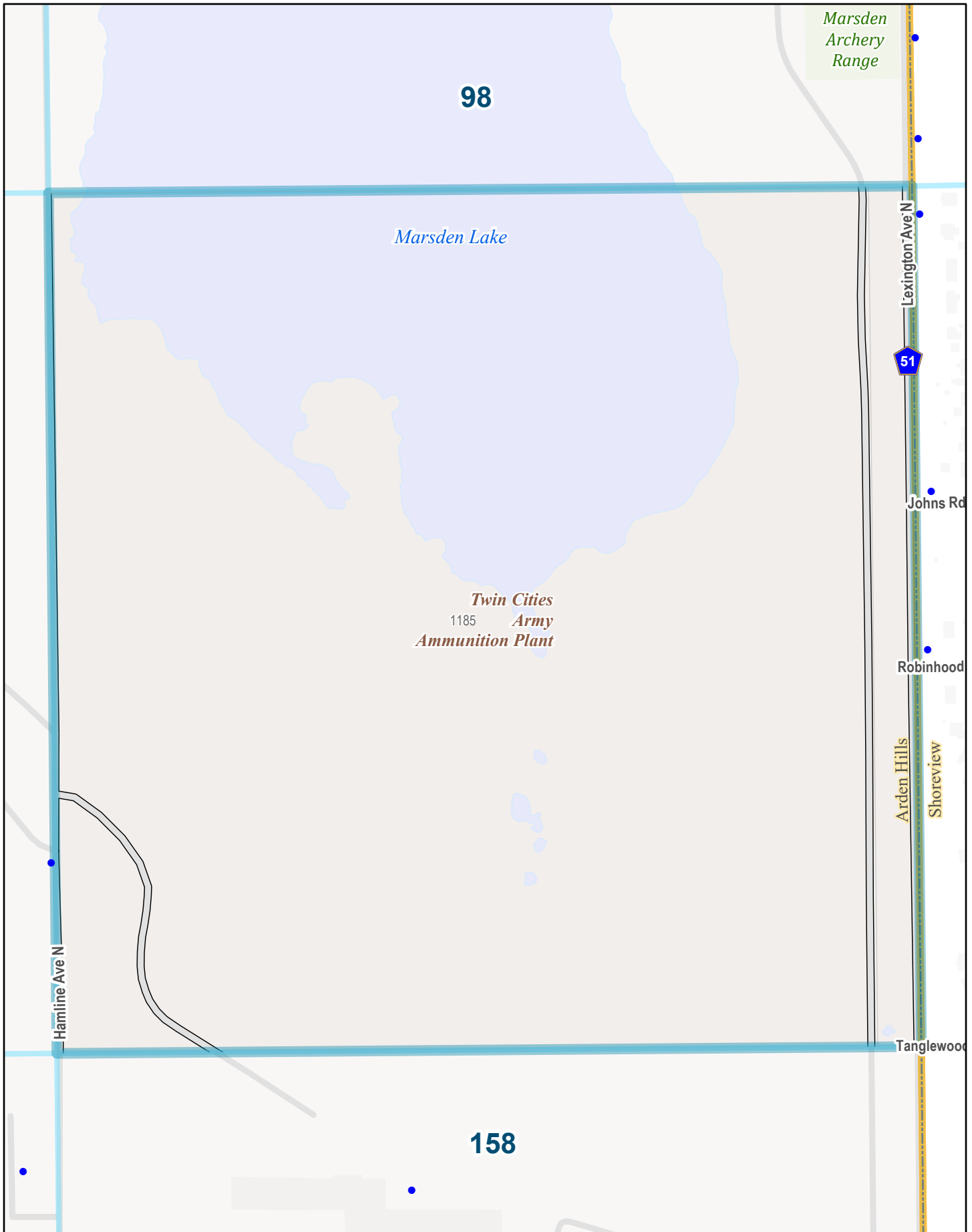








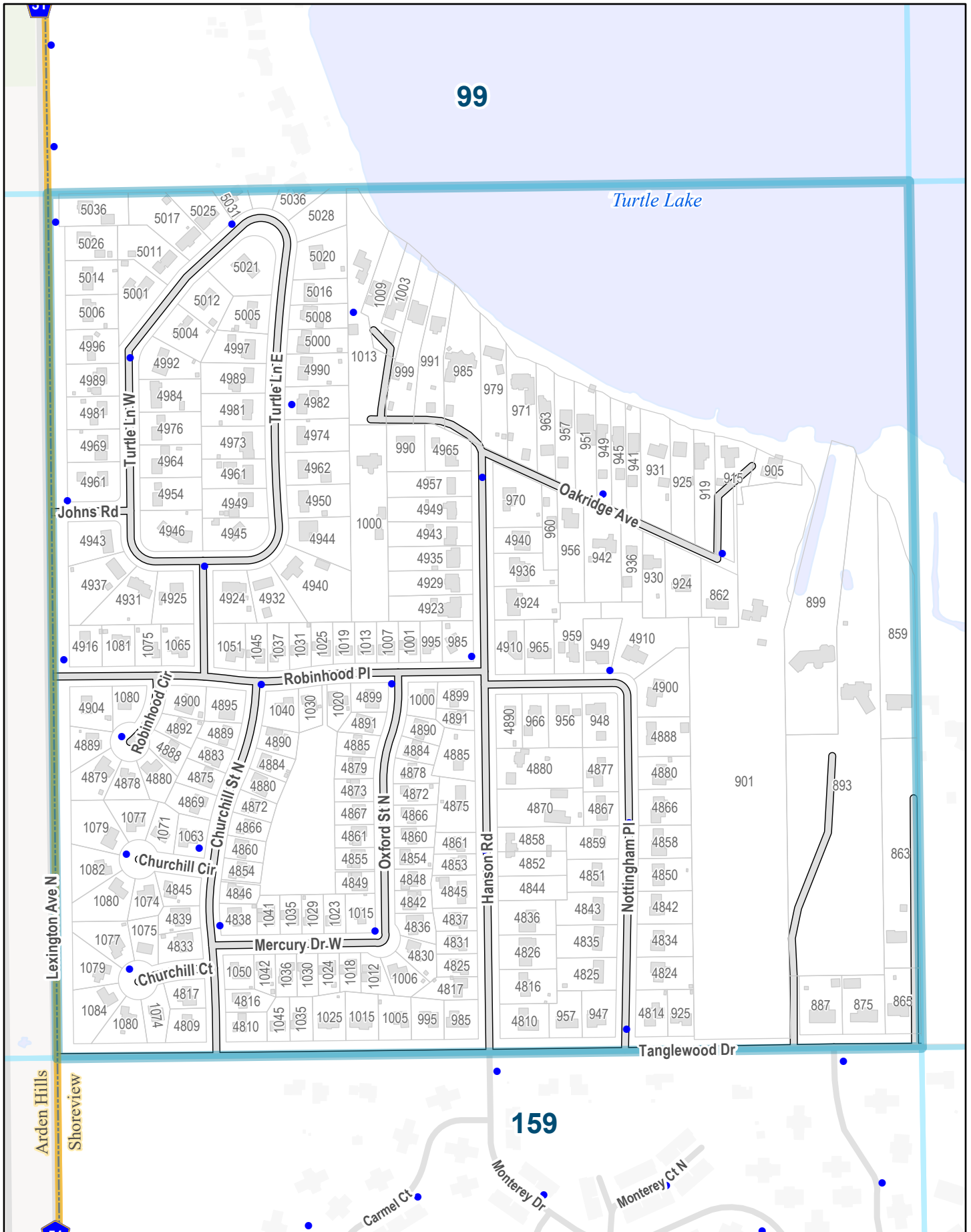


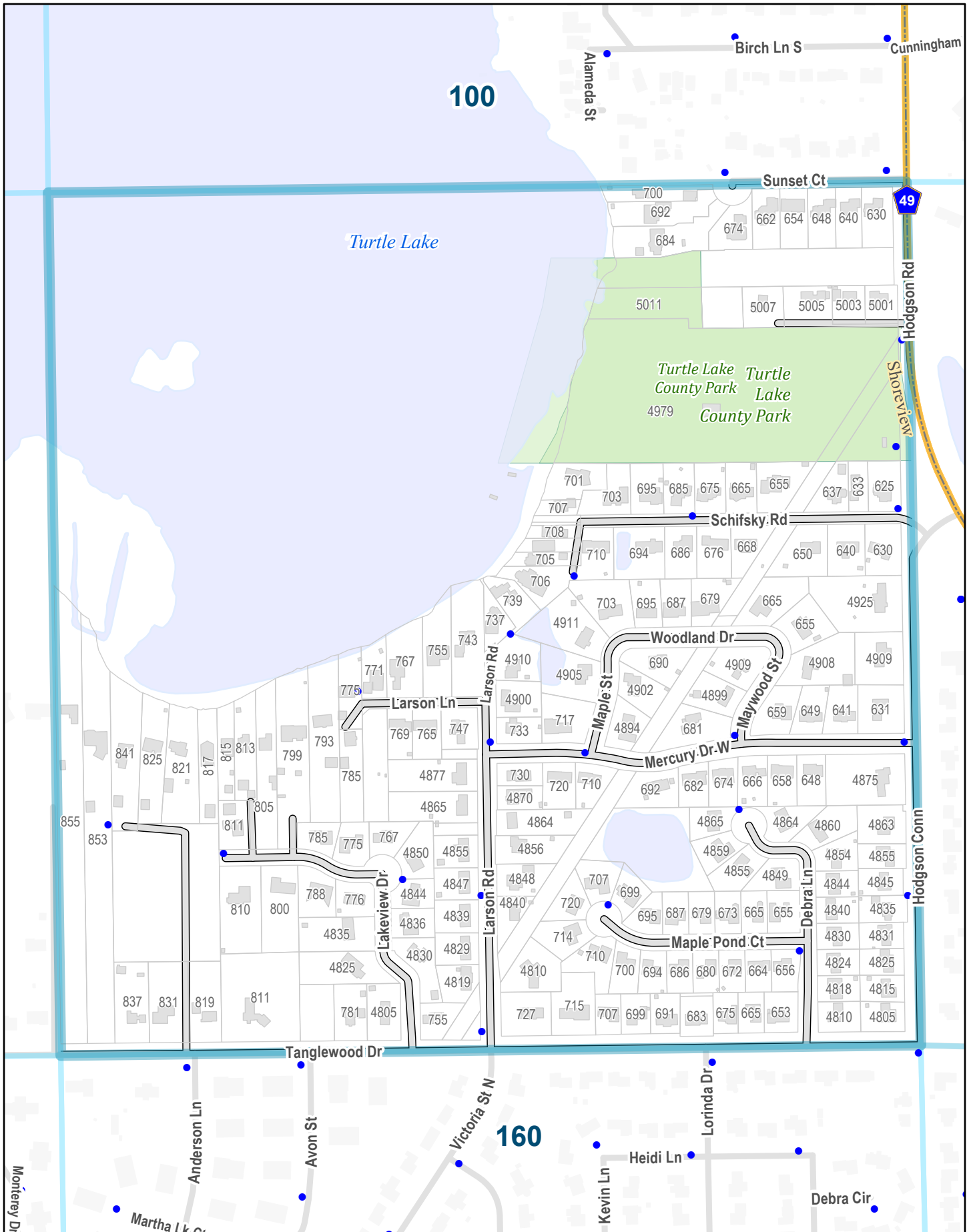


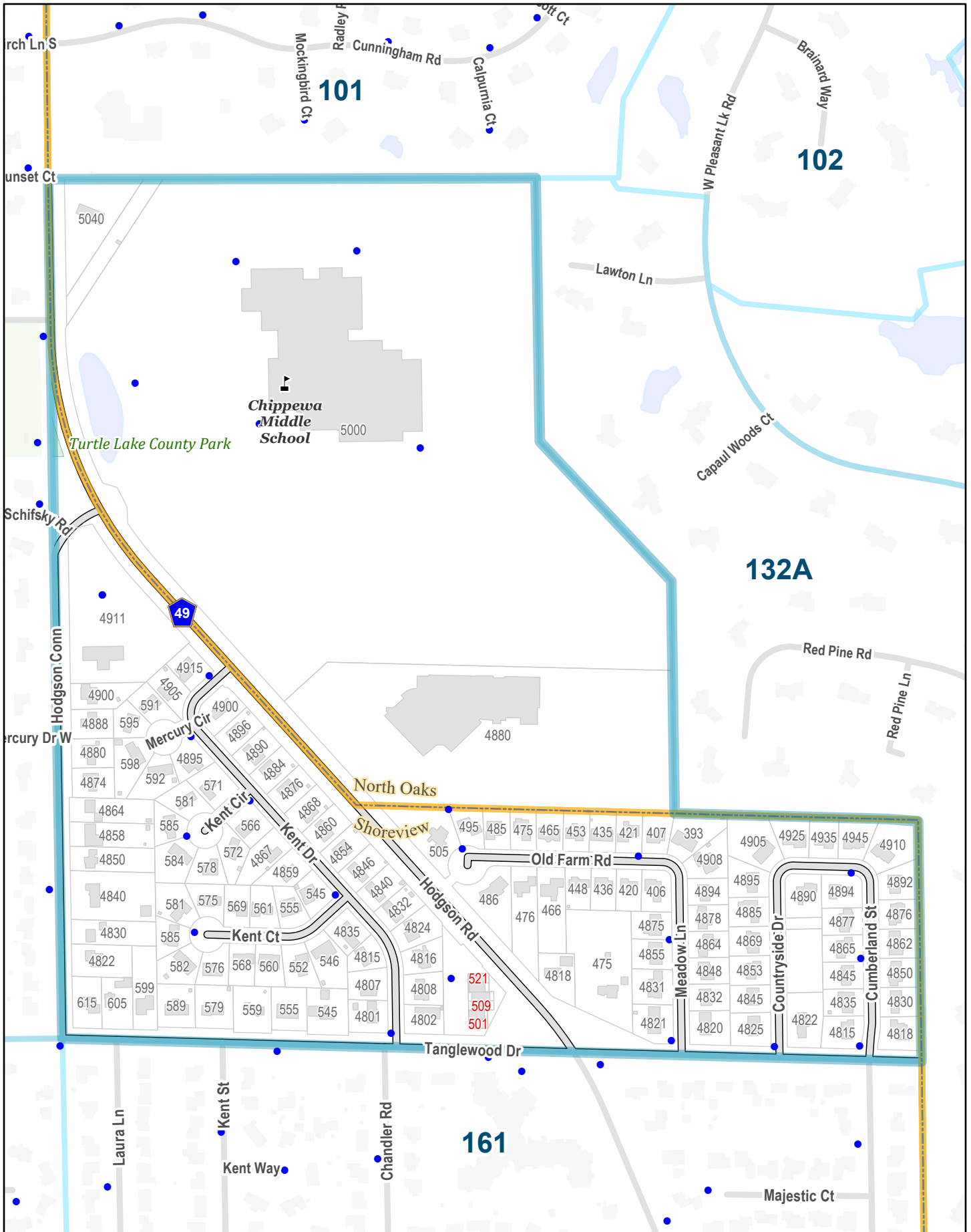


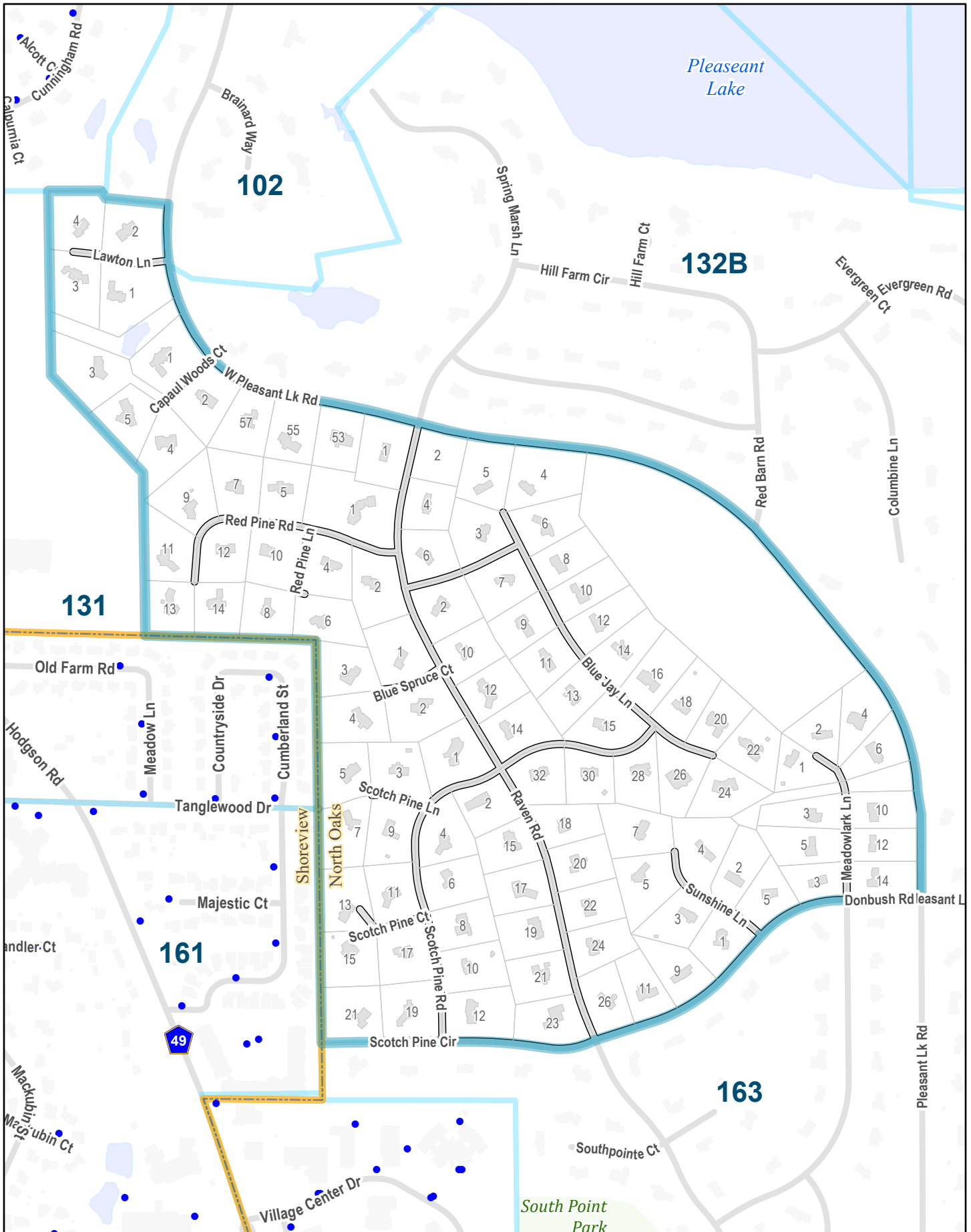
99

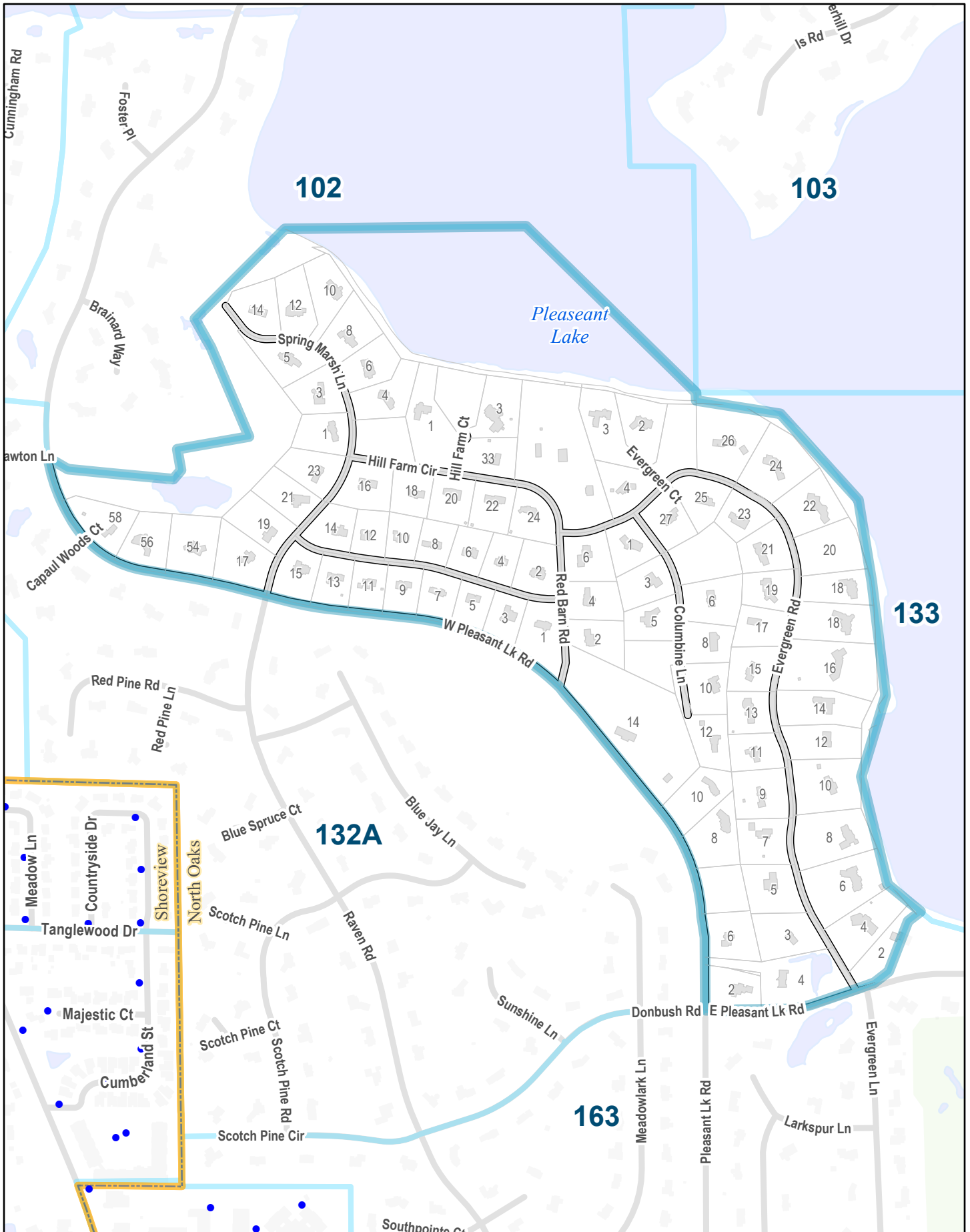
Turtle Lake

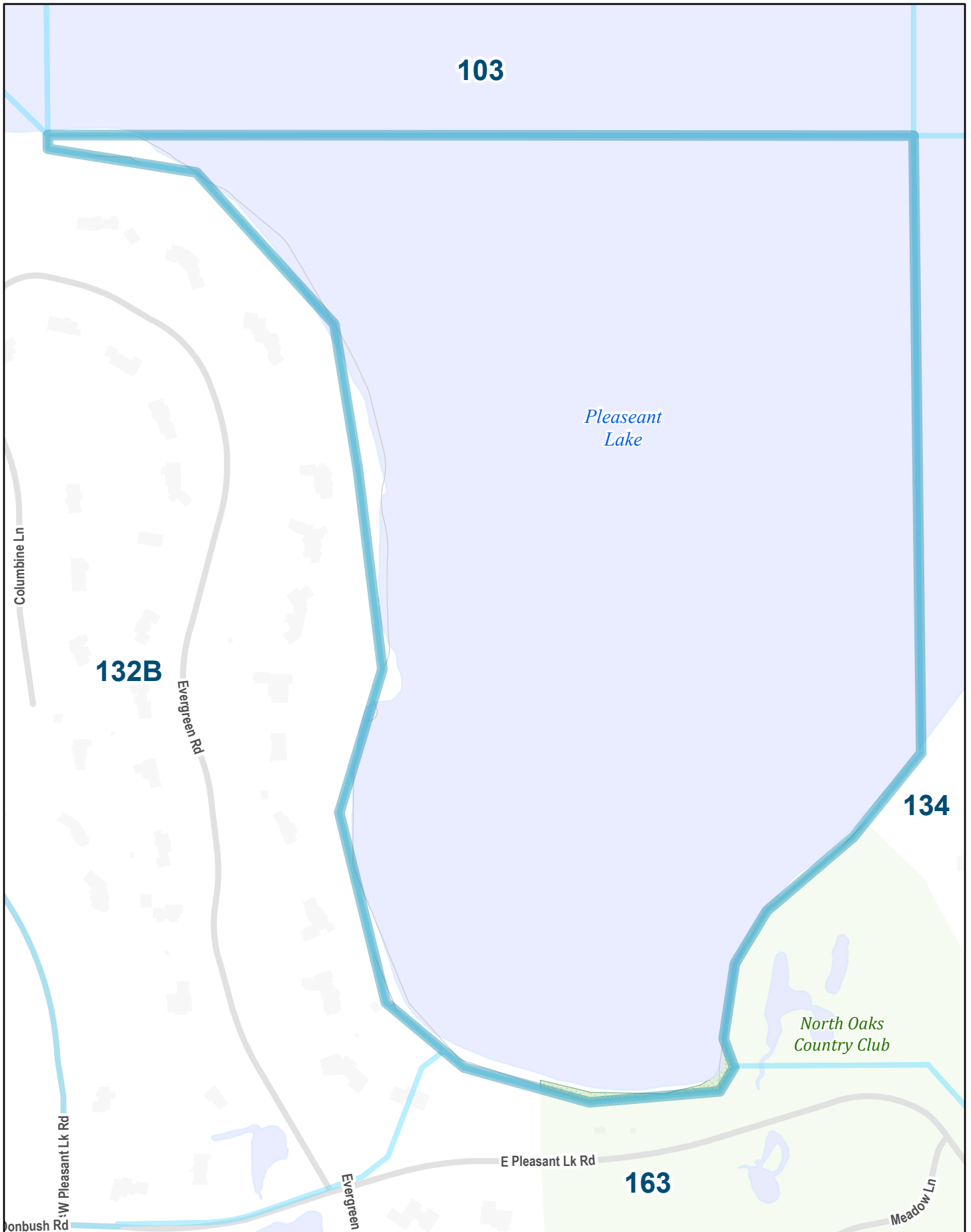


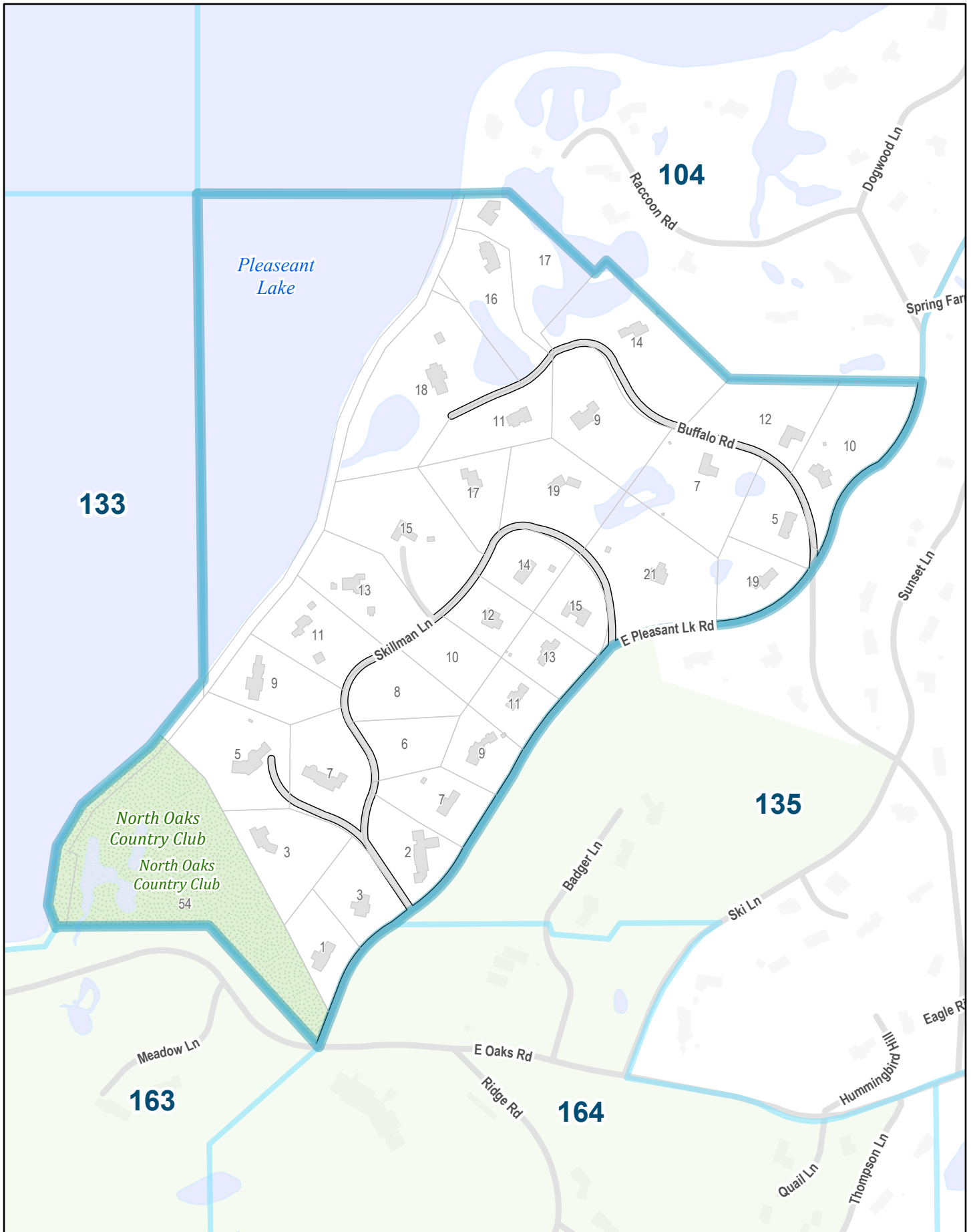


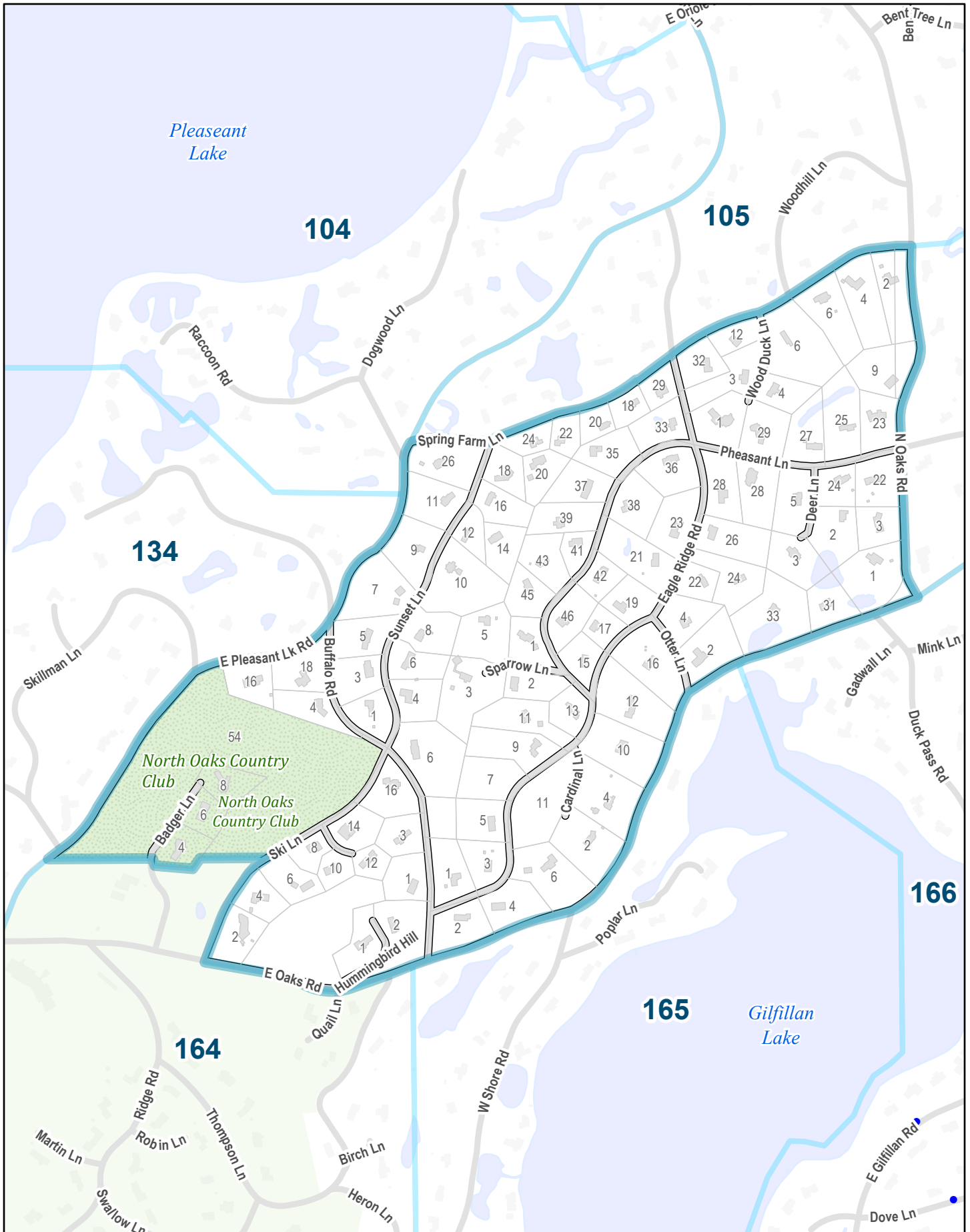




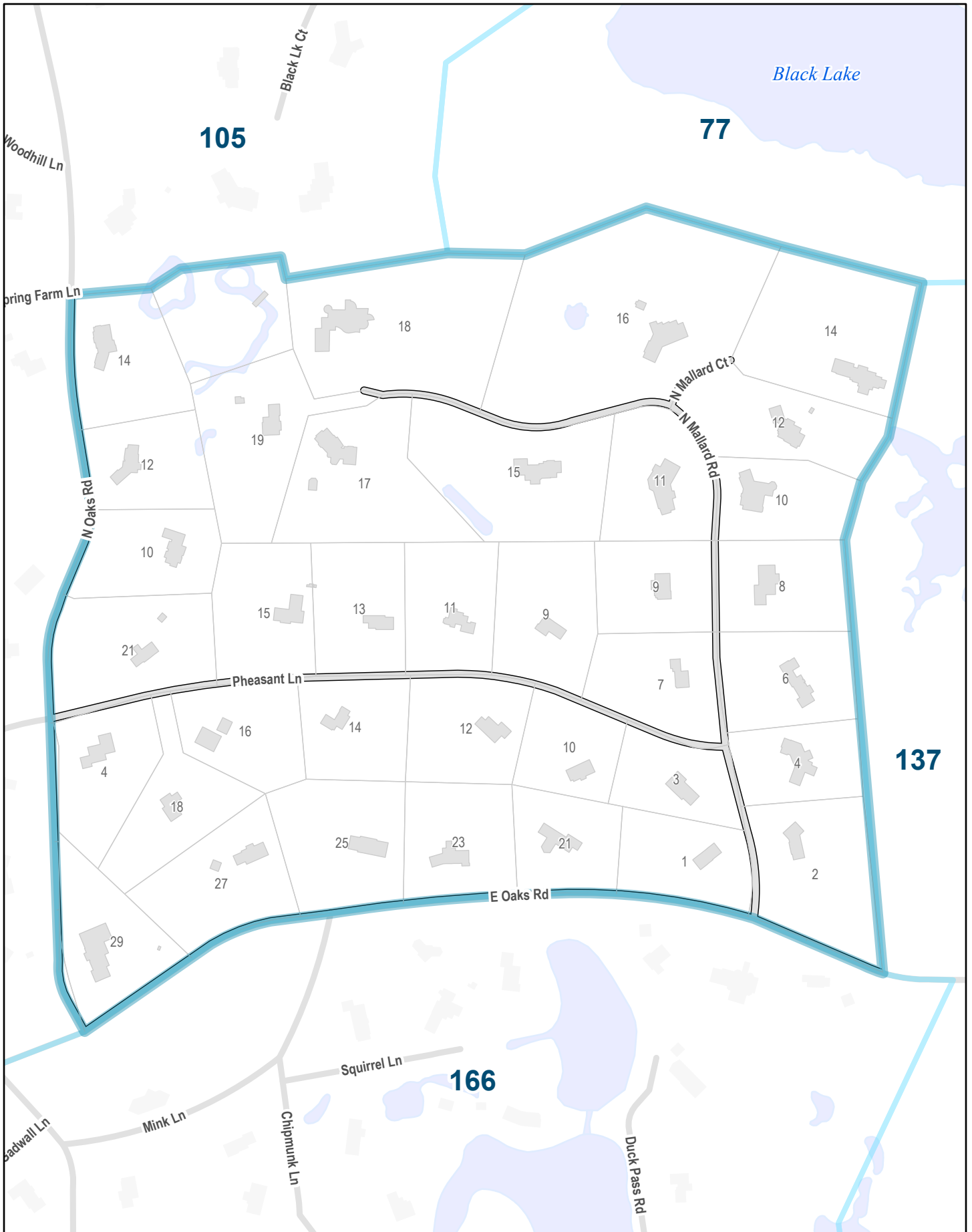


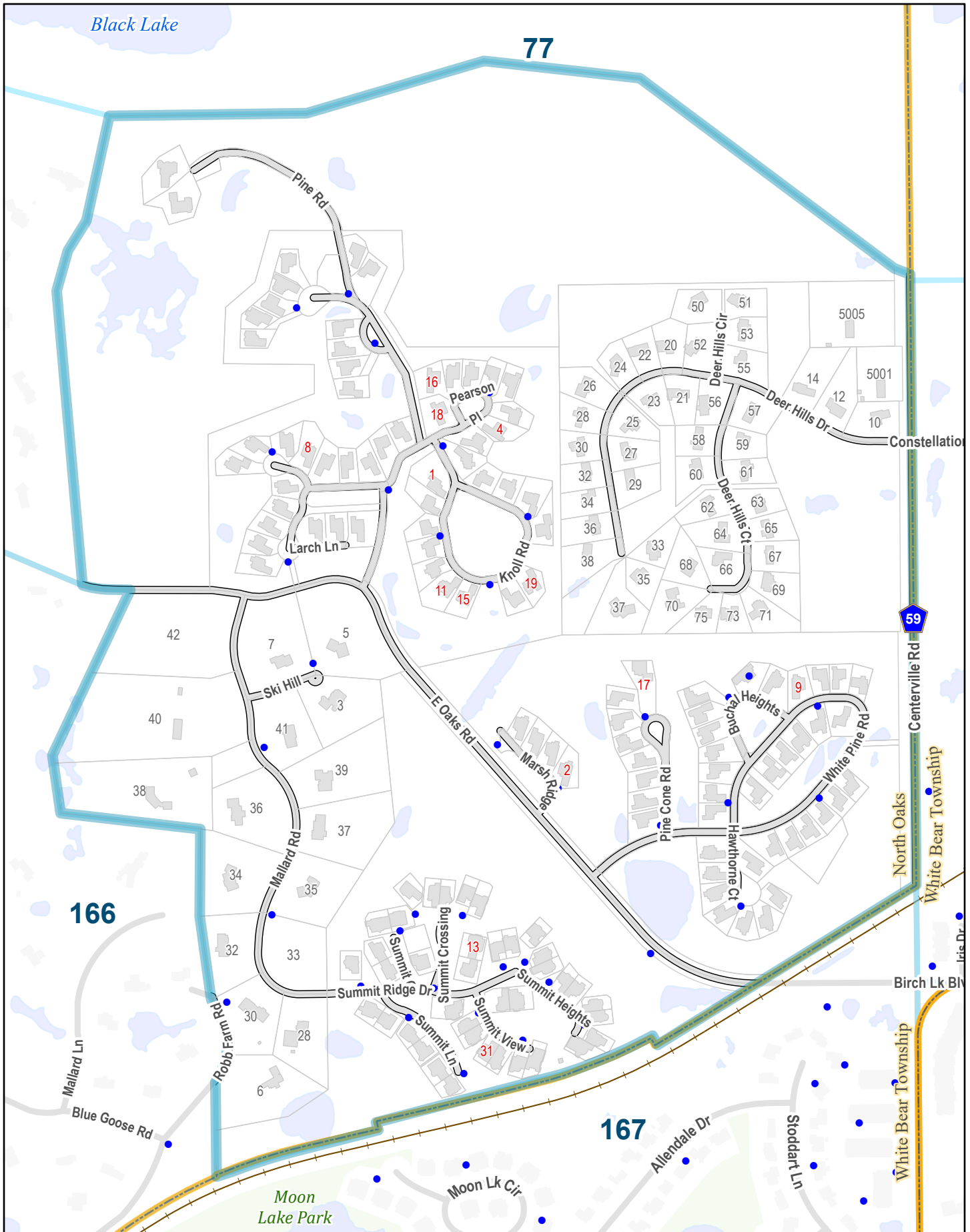


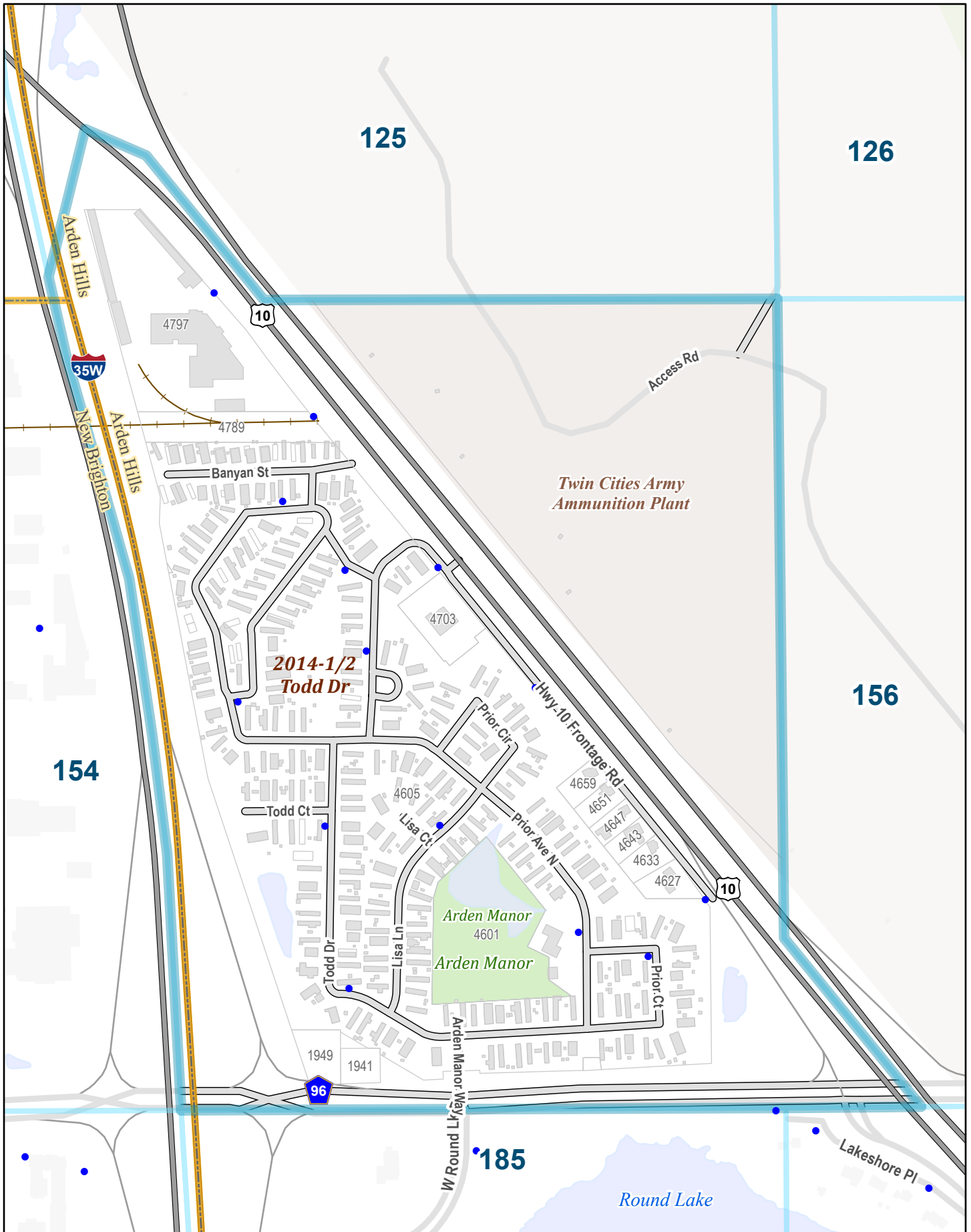


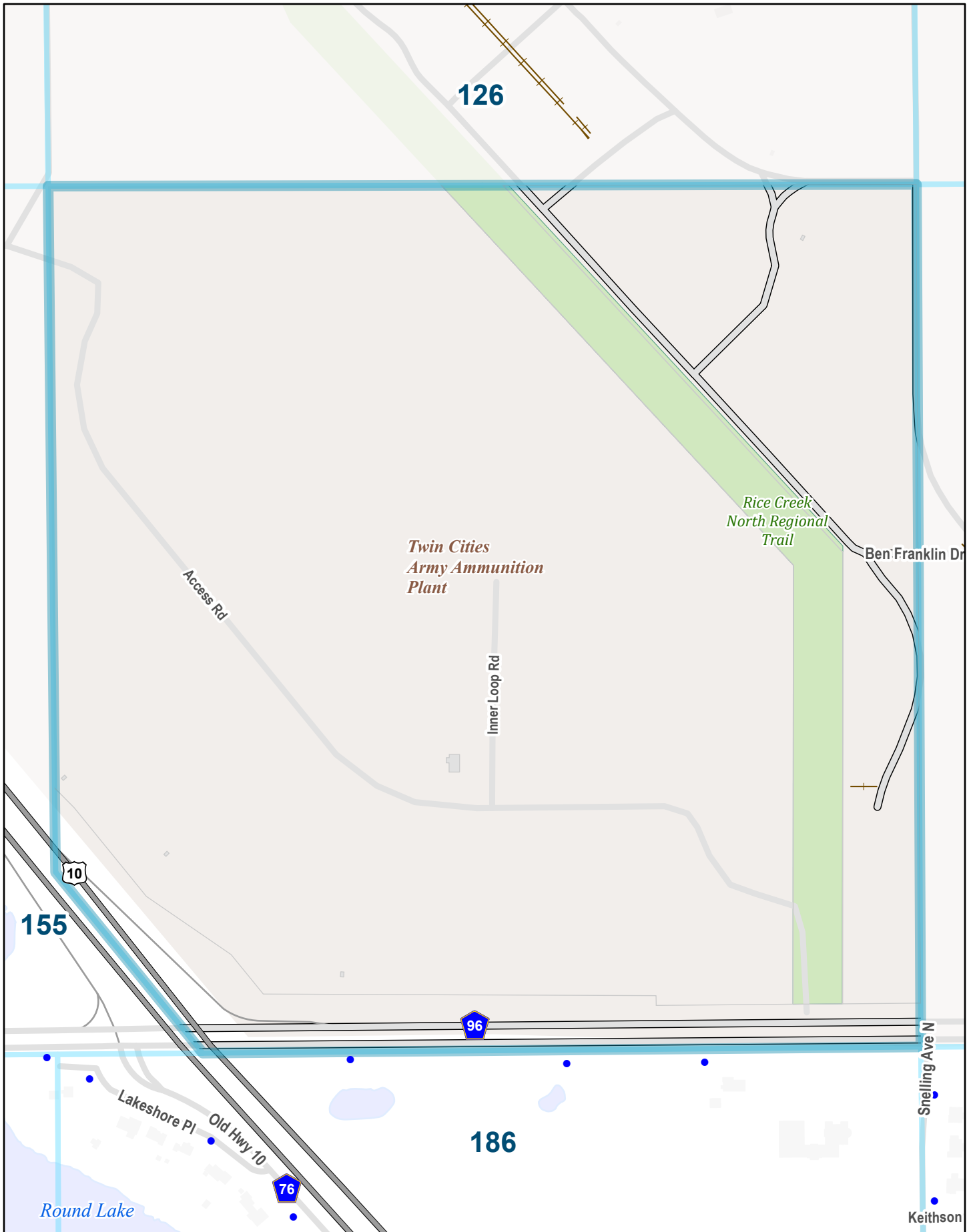


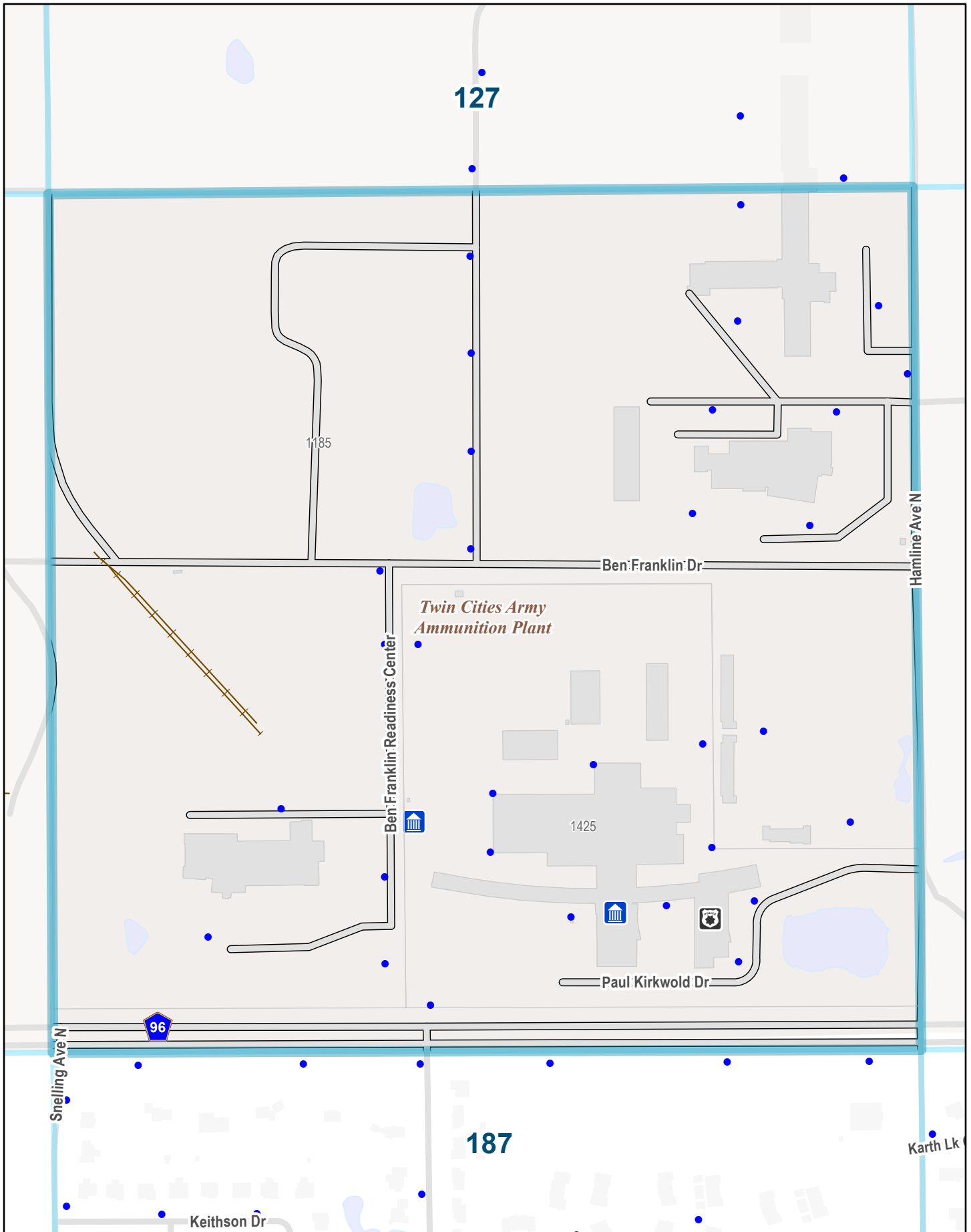


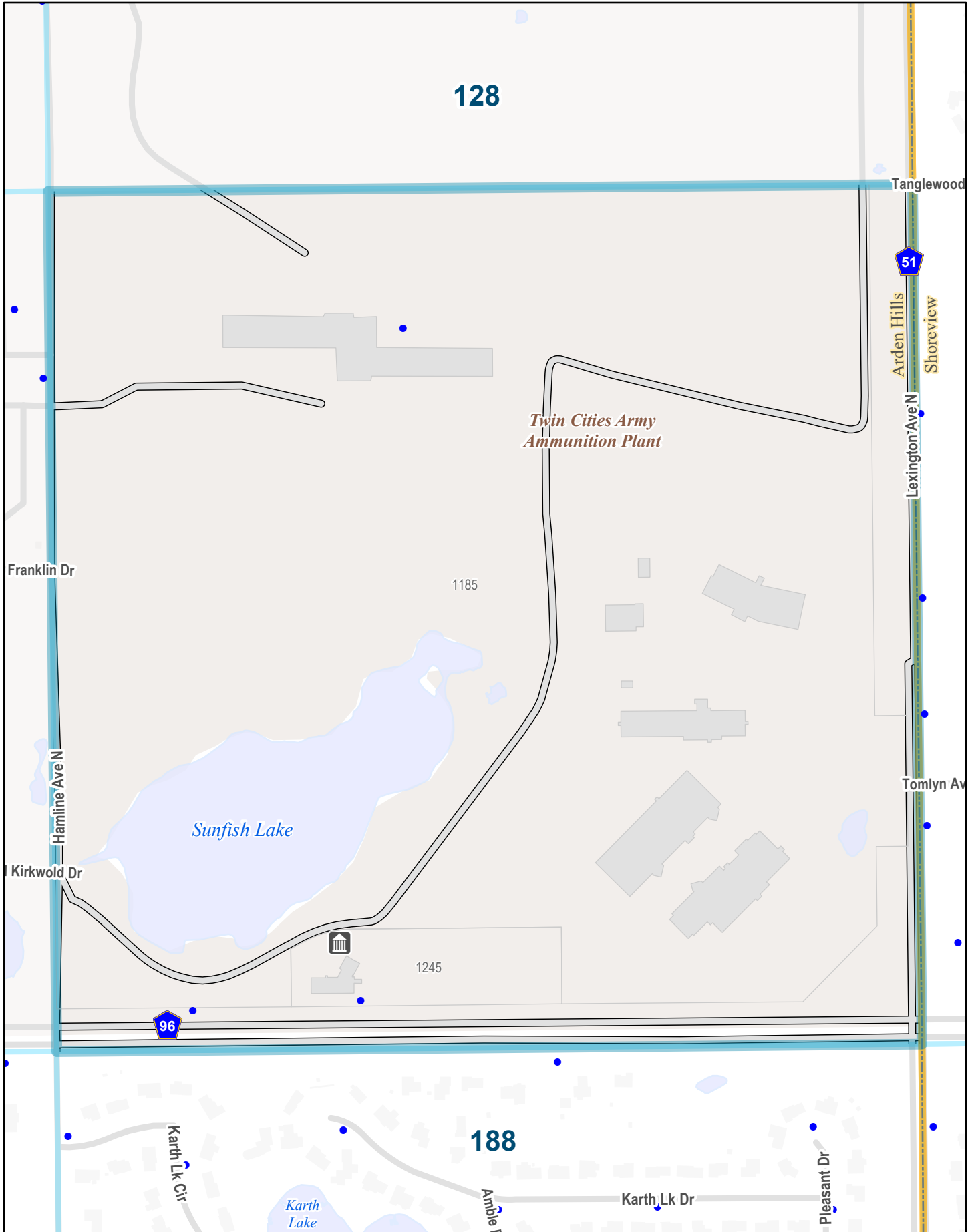


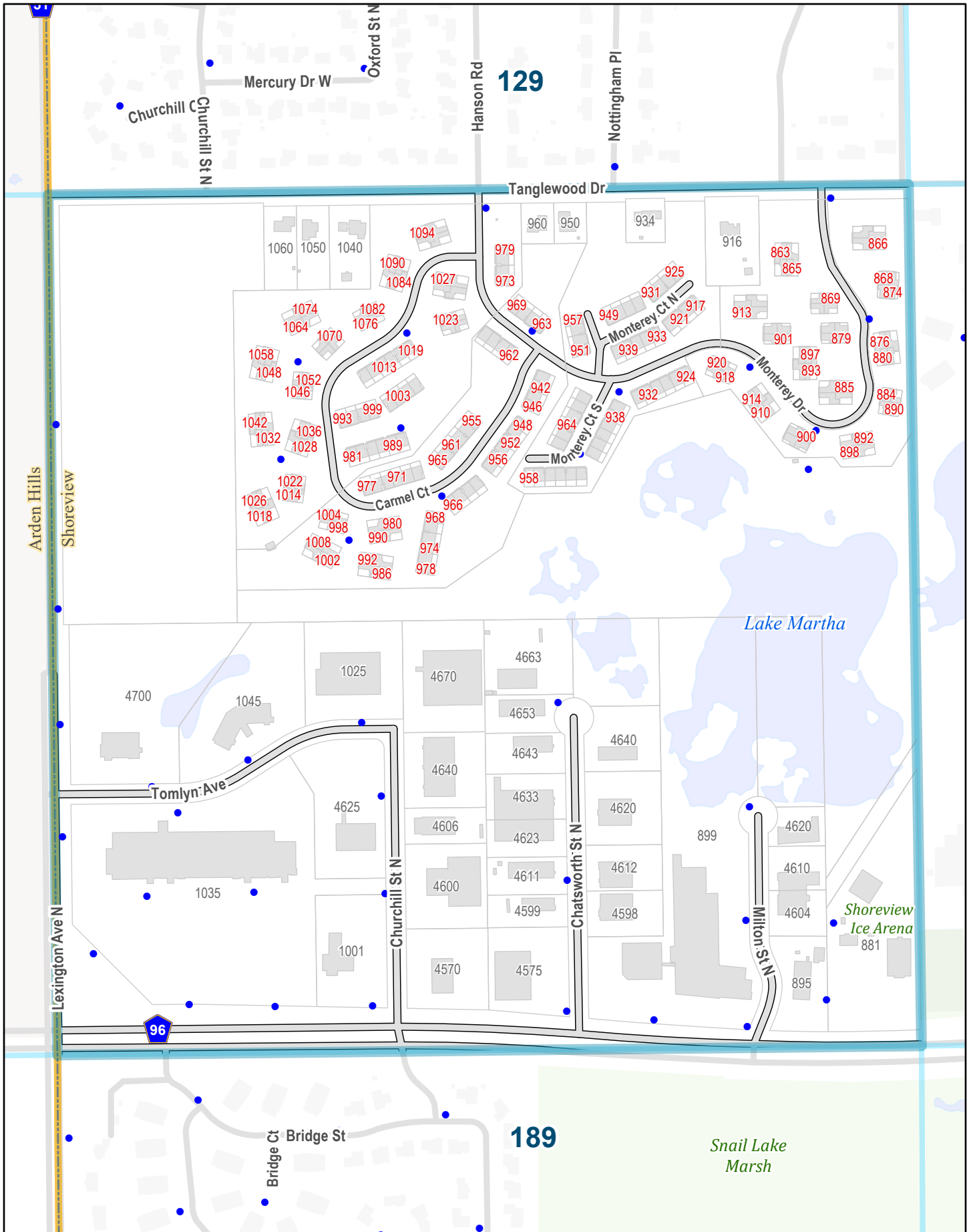




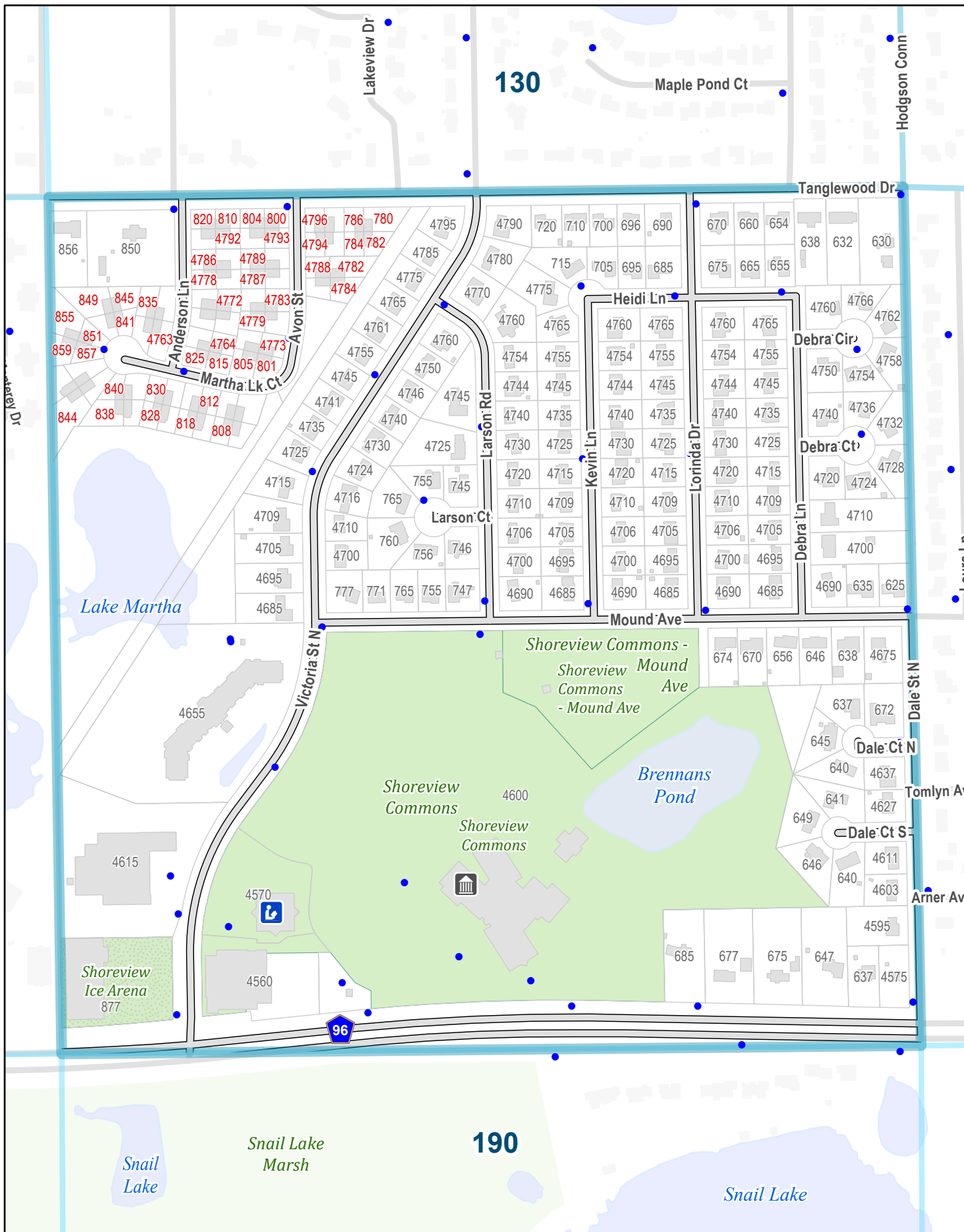




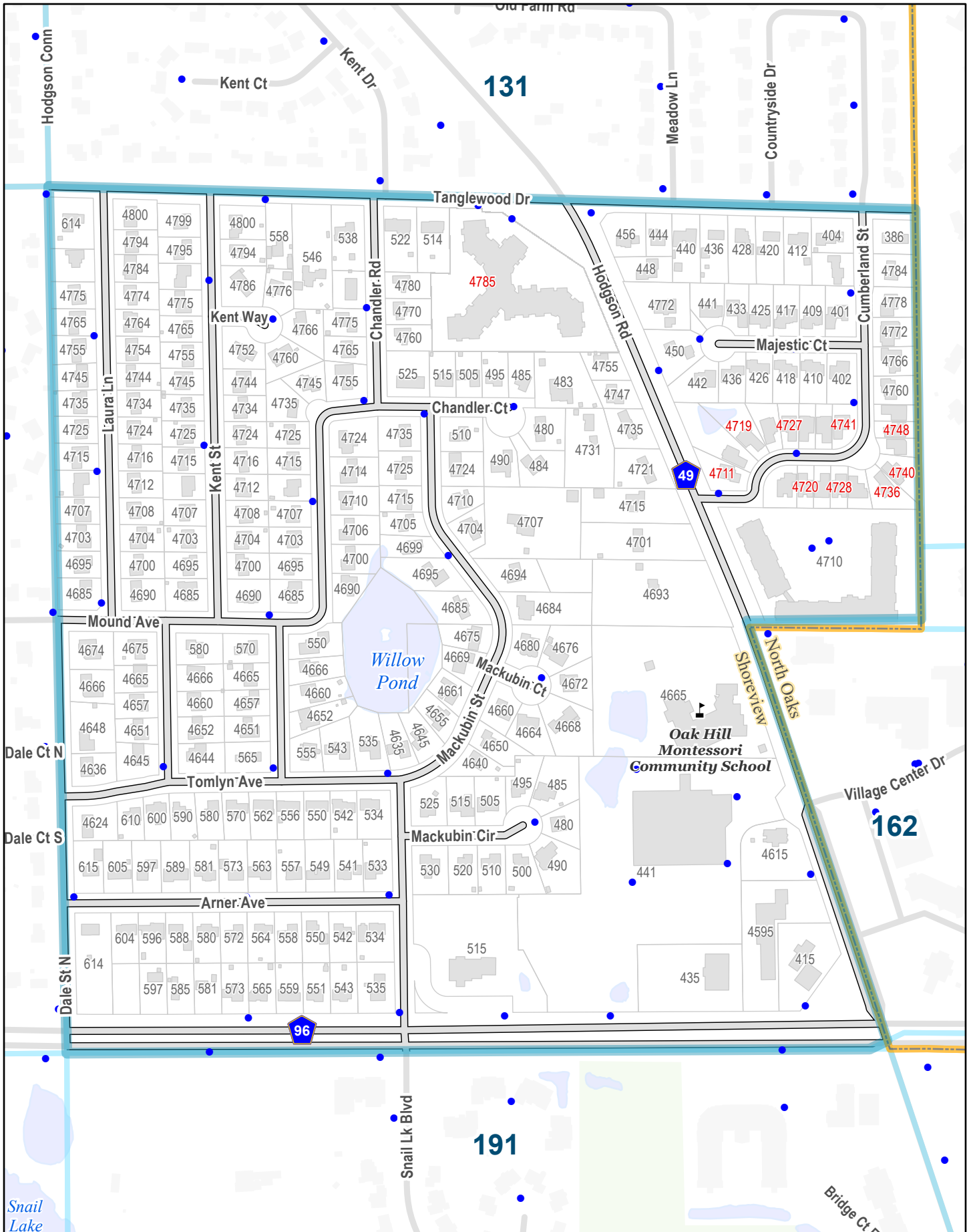


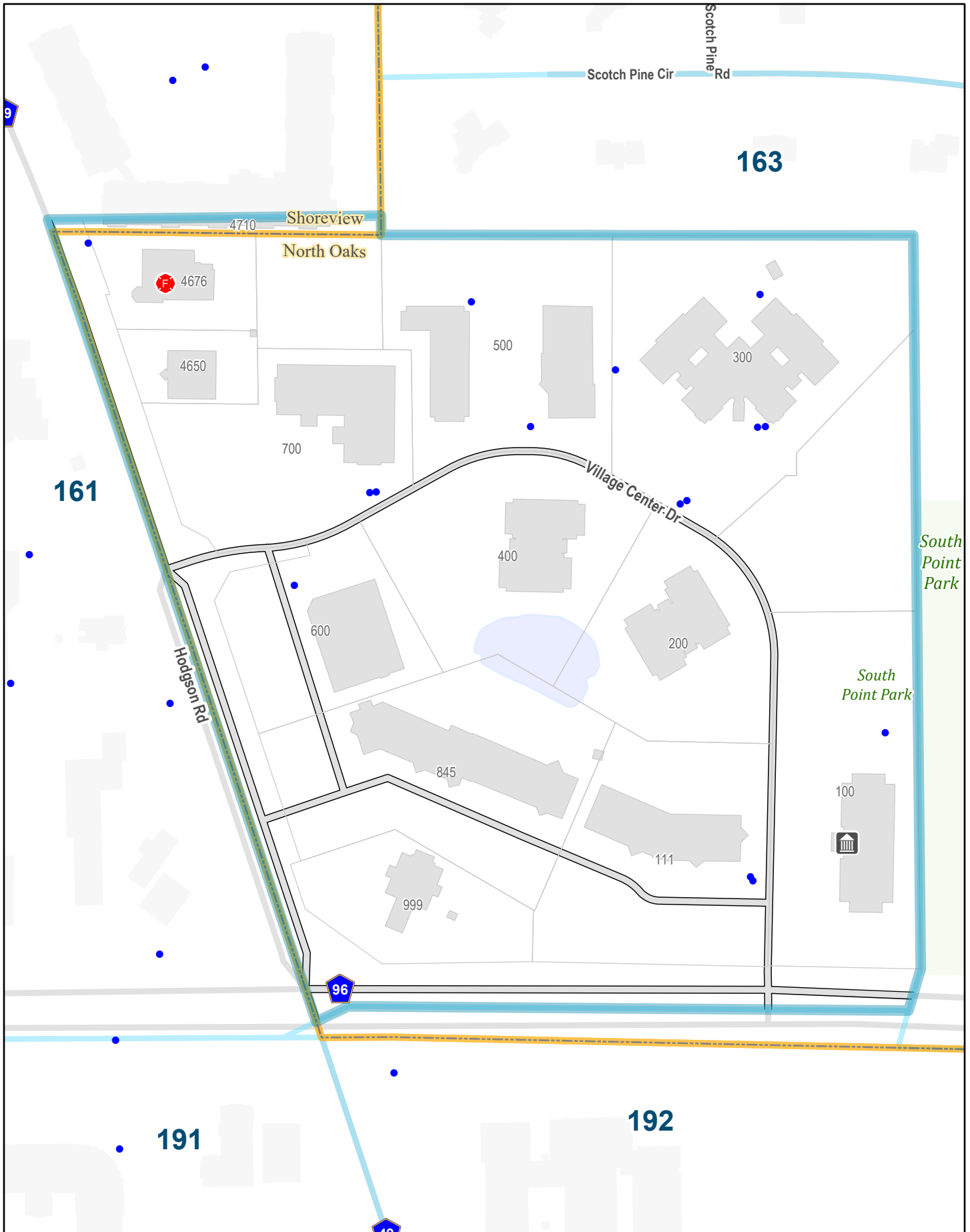


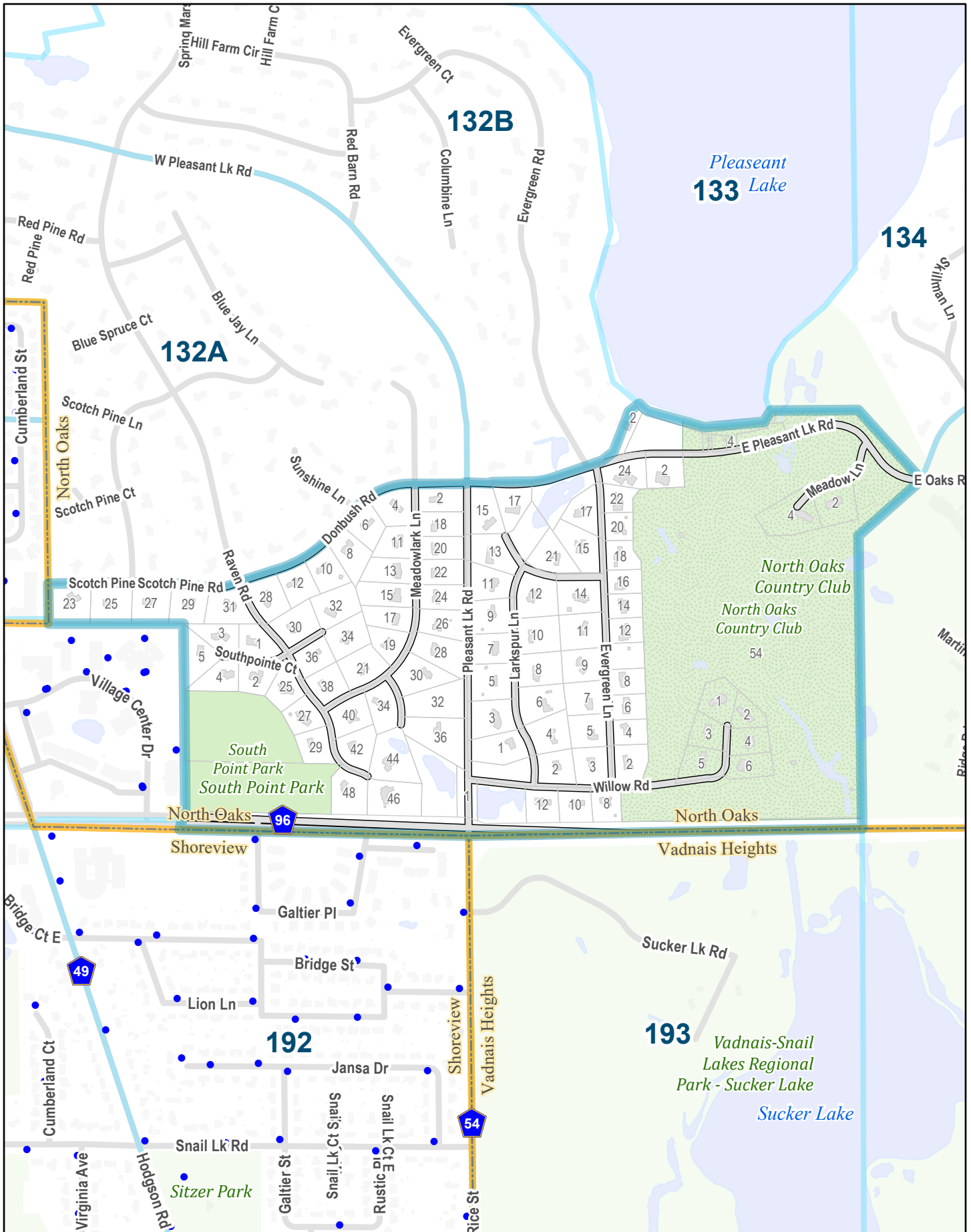
130

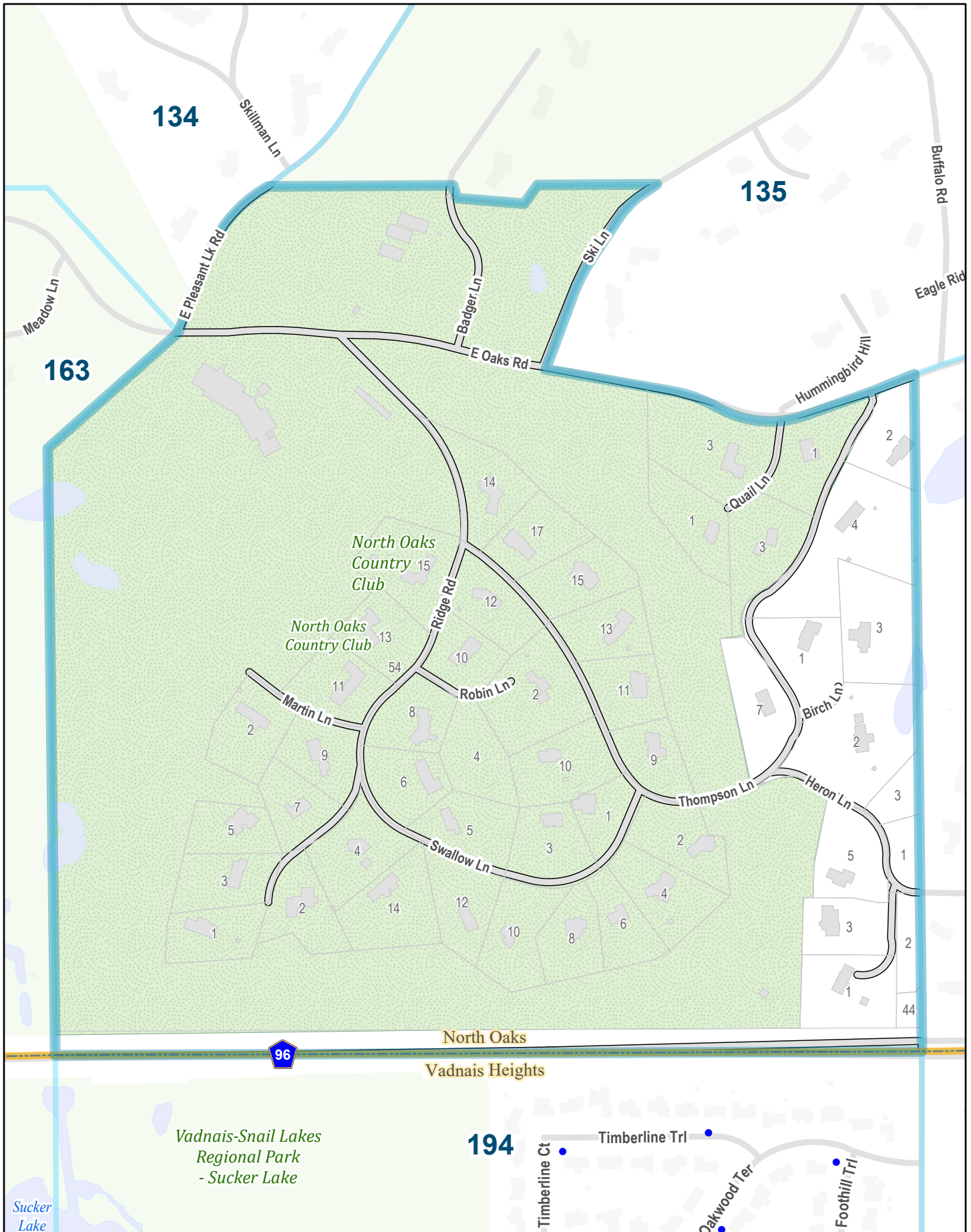


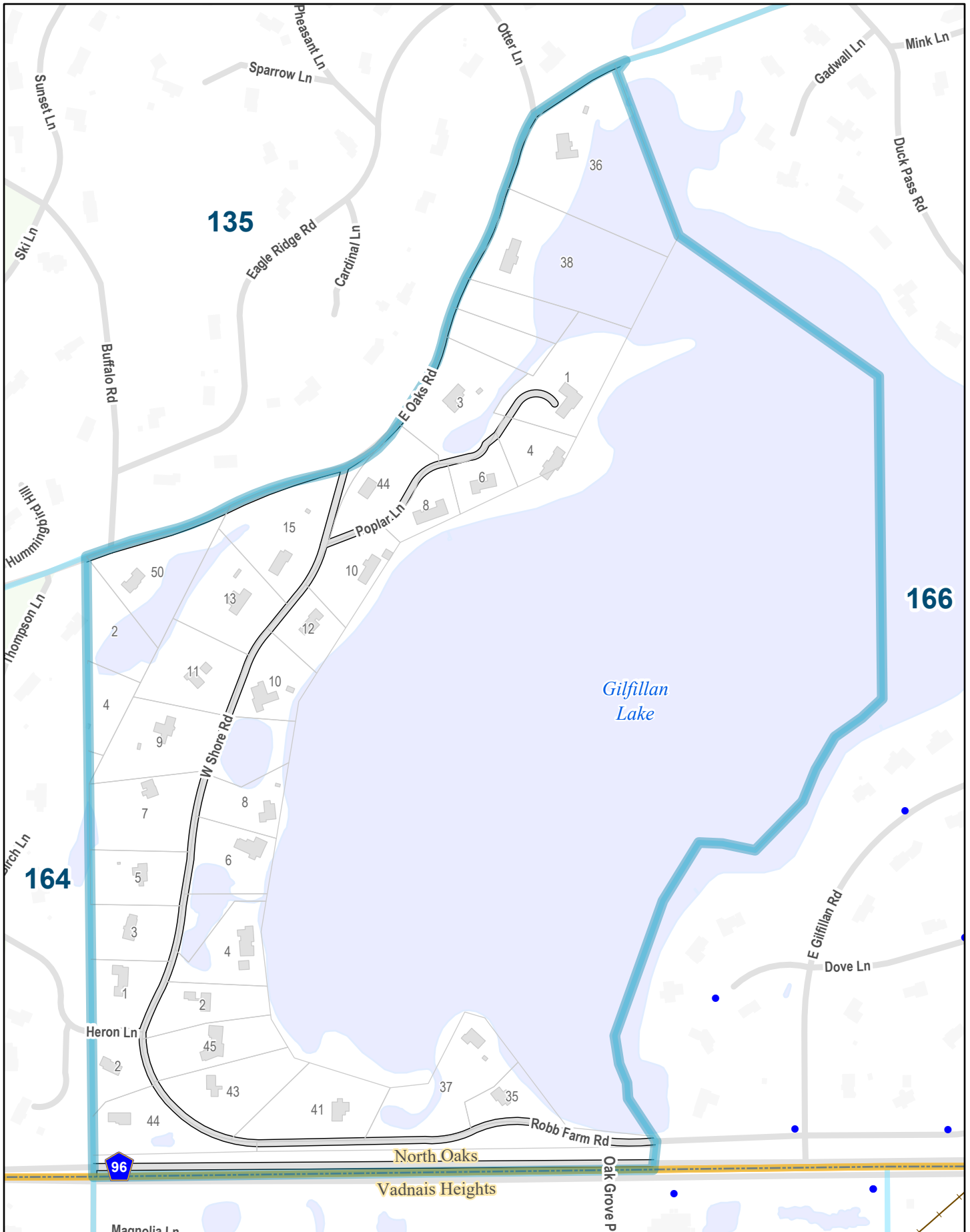


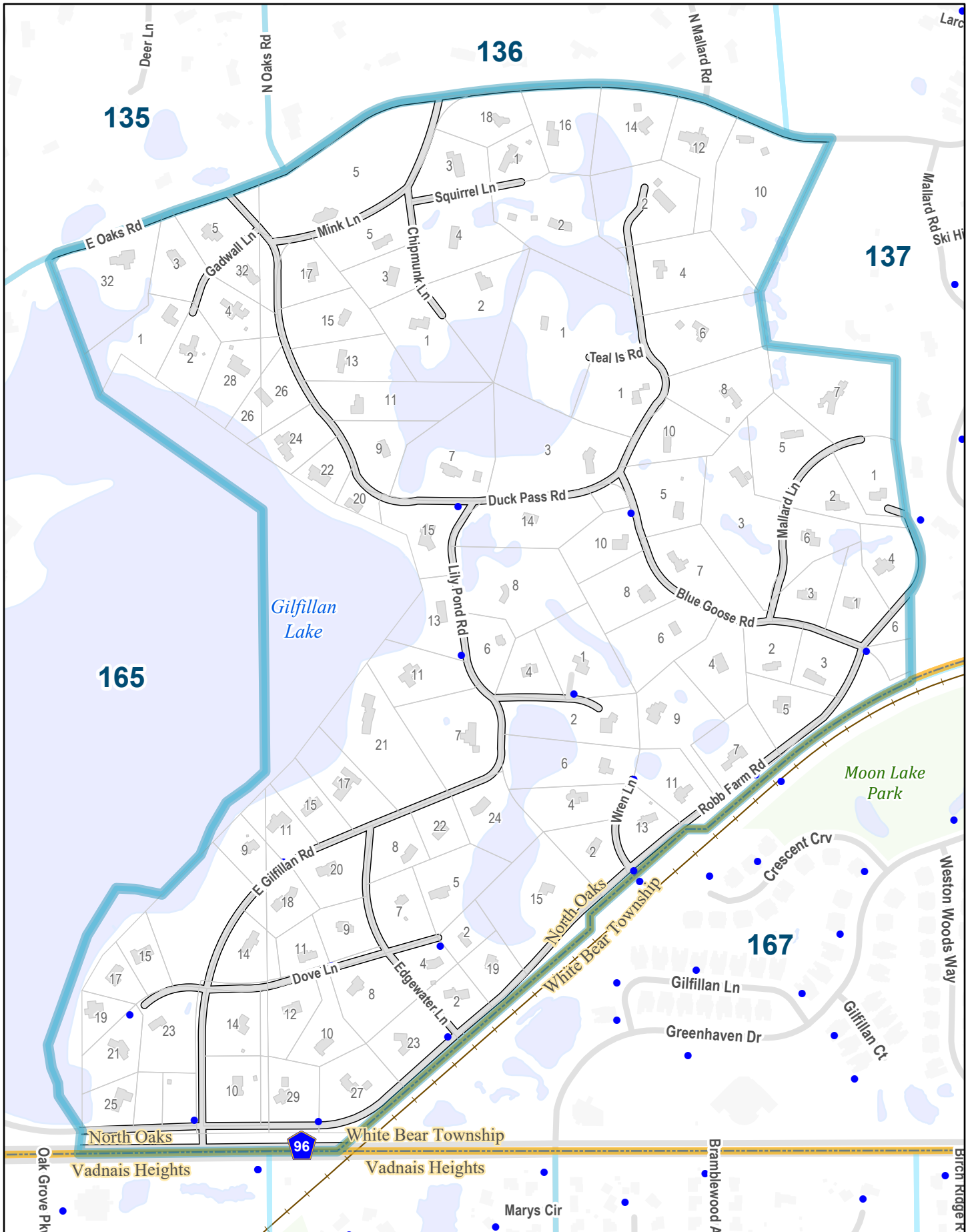


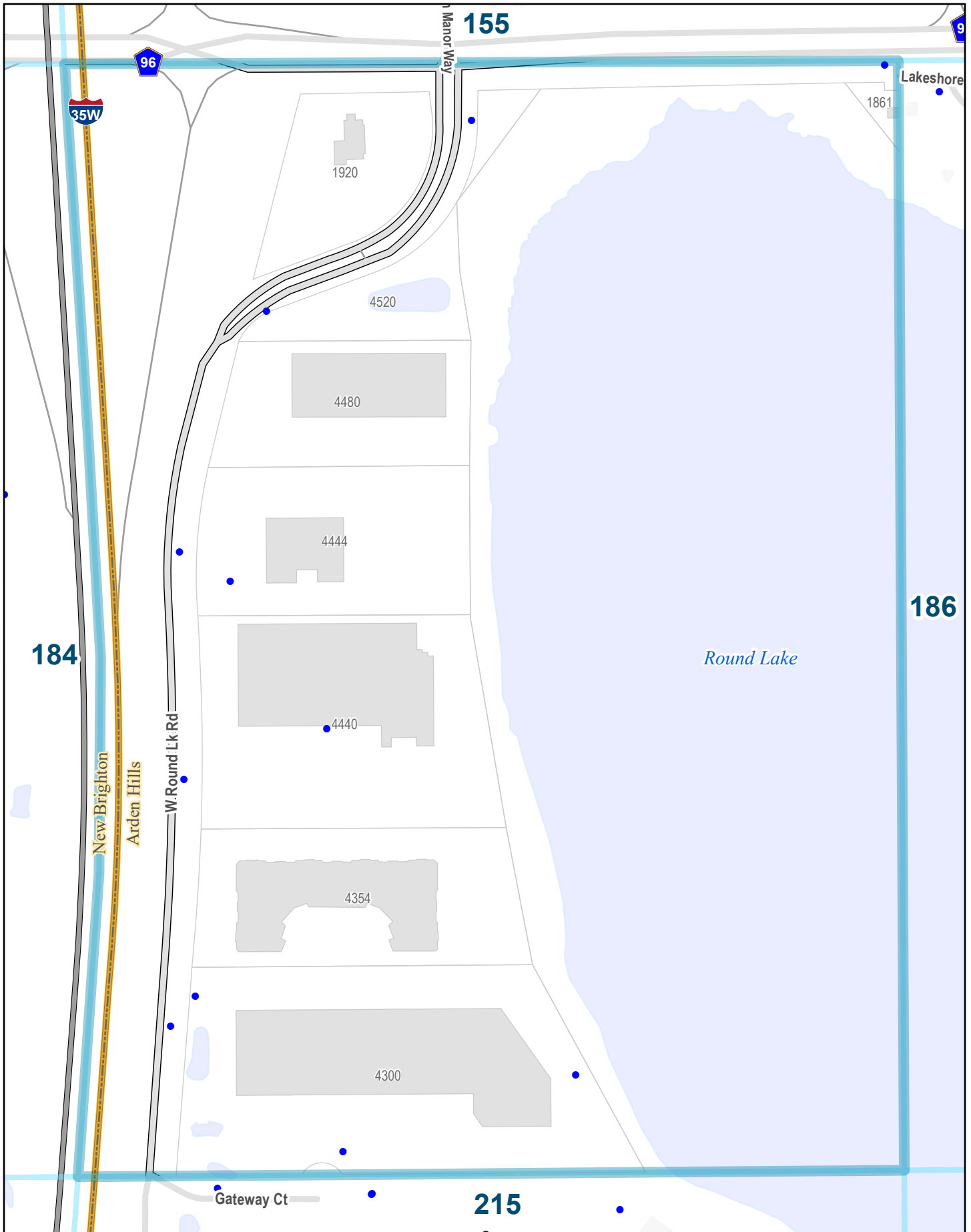


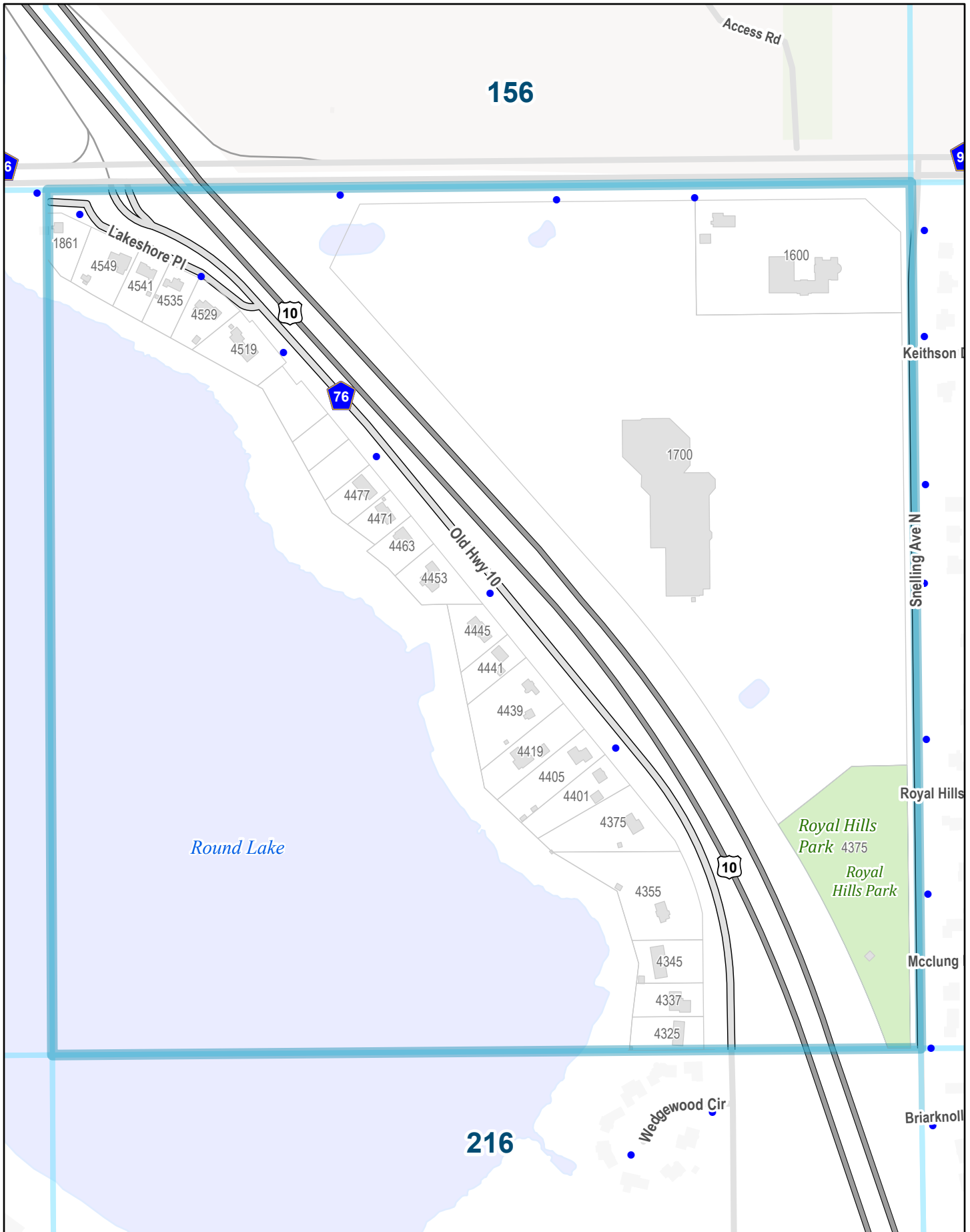




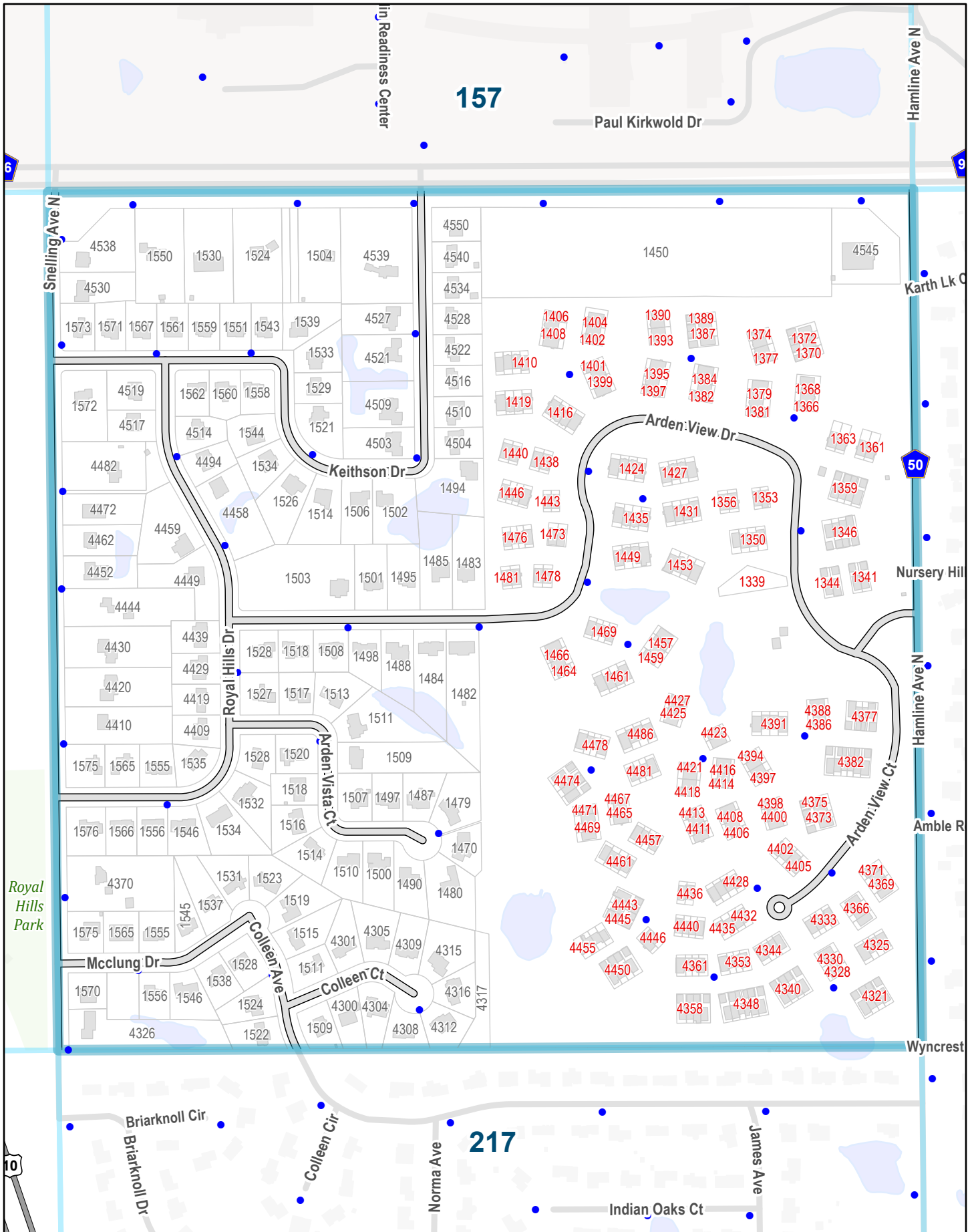


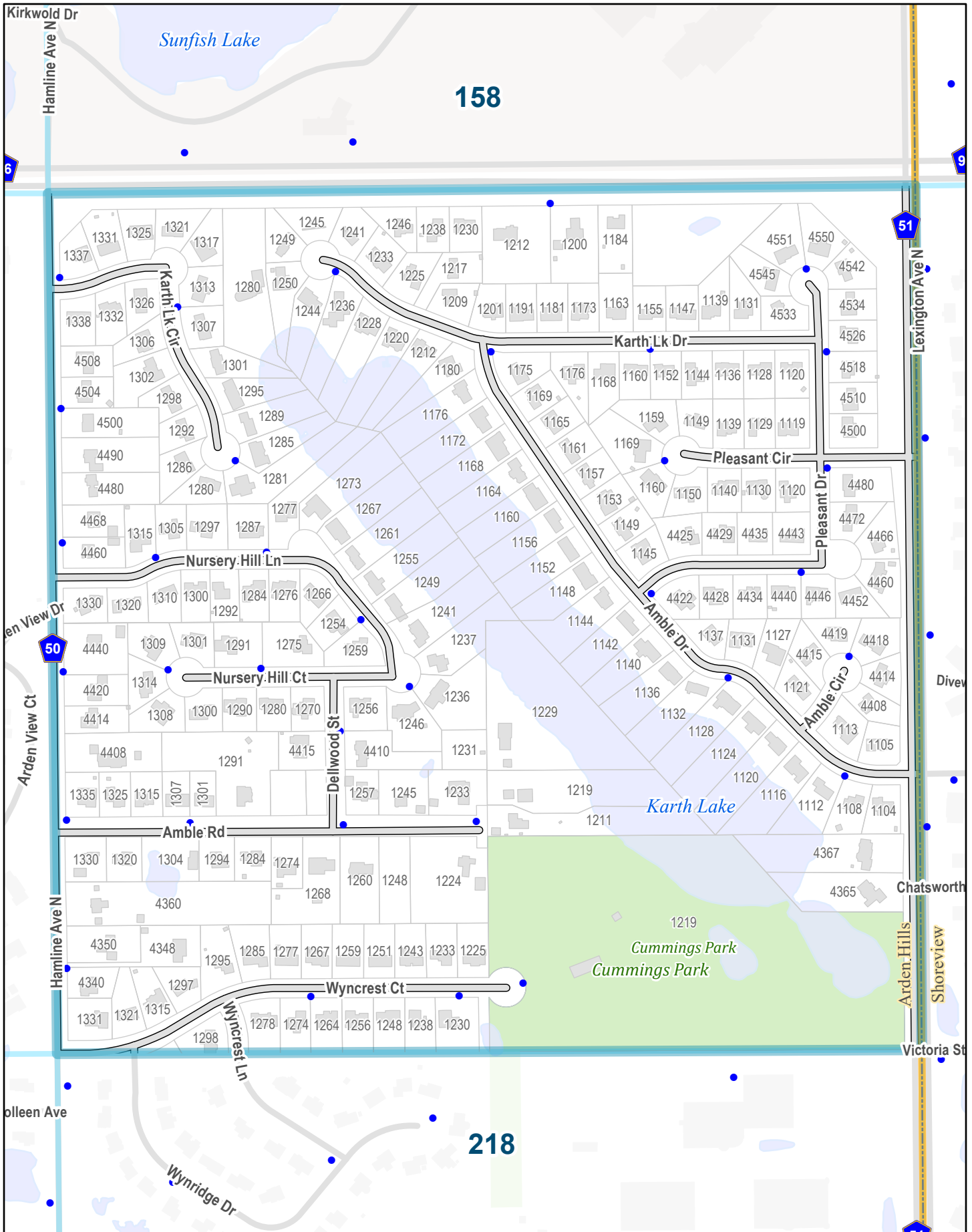


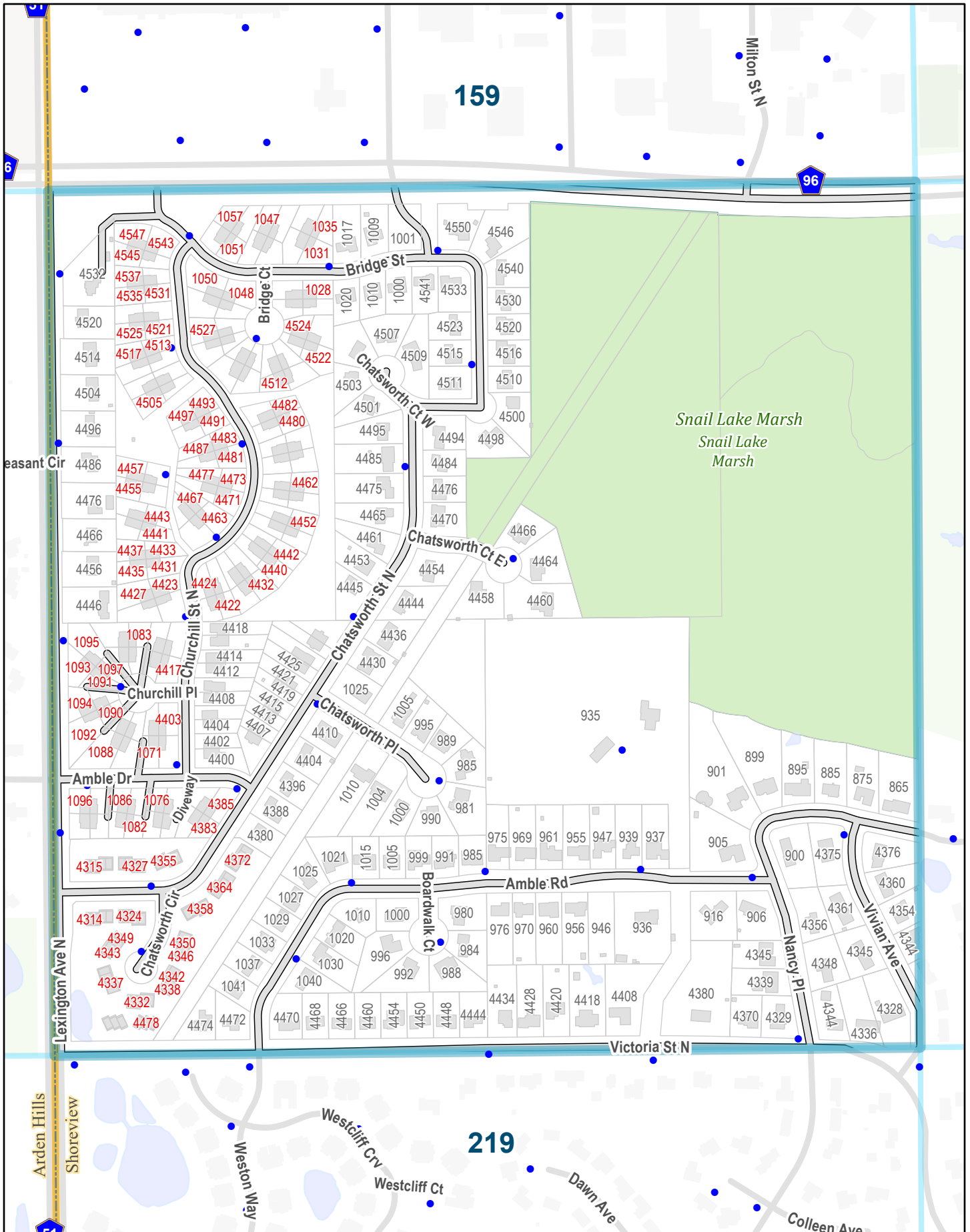




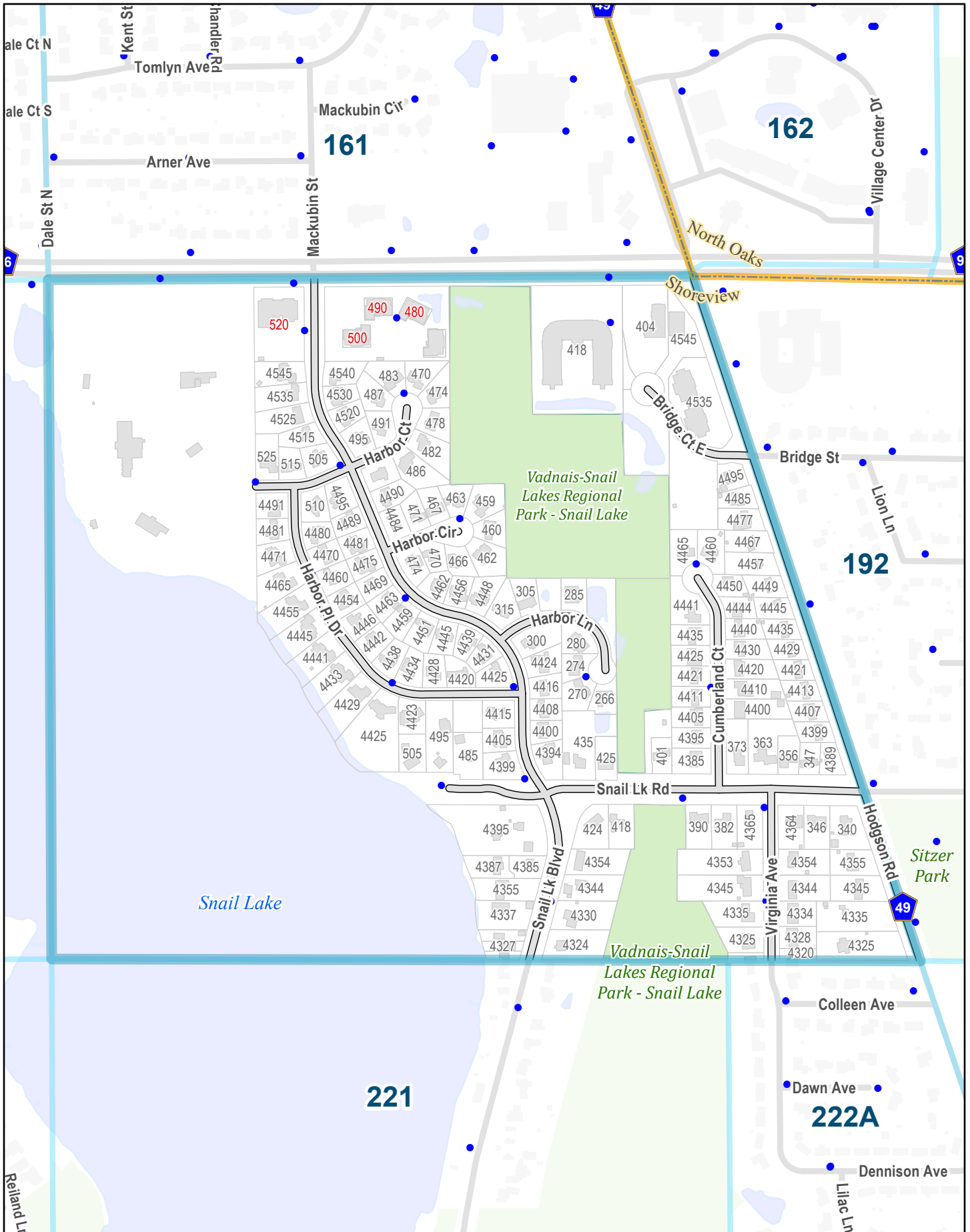


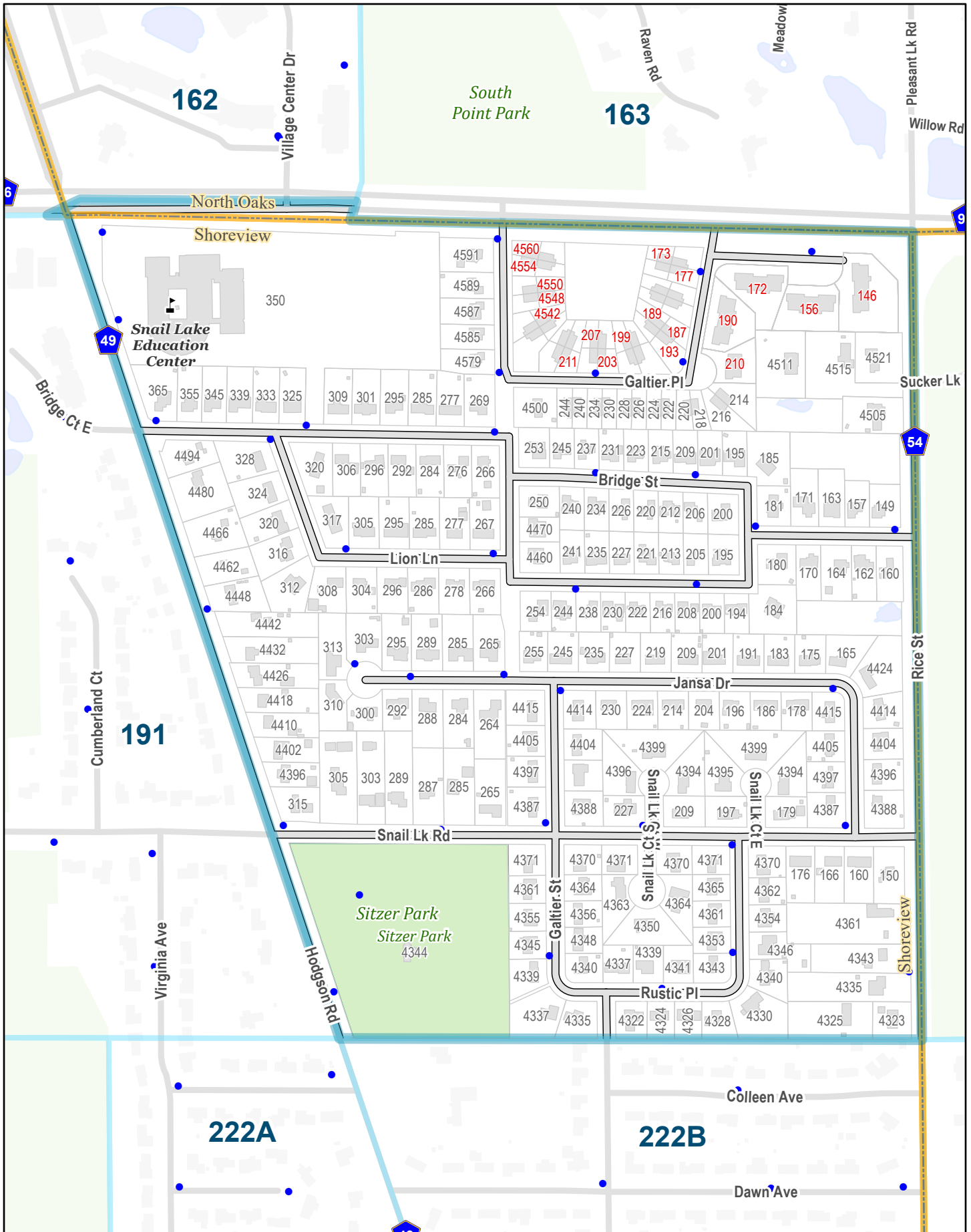


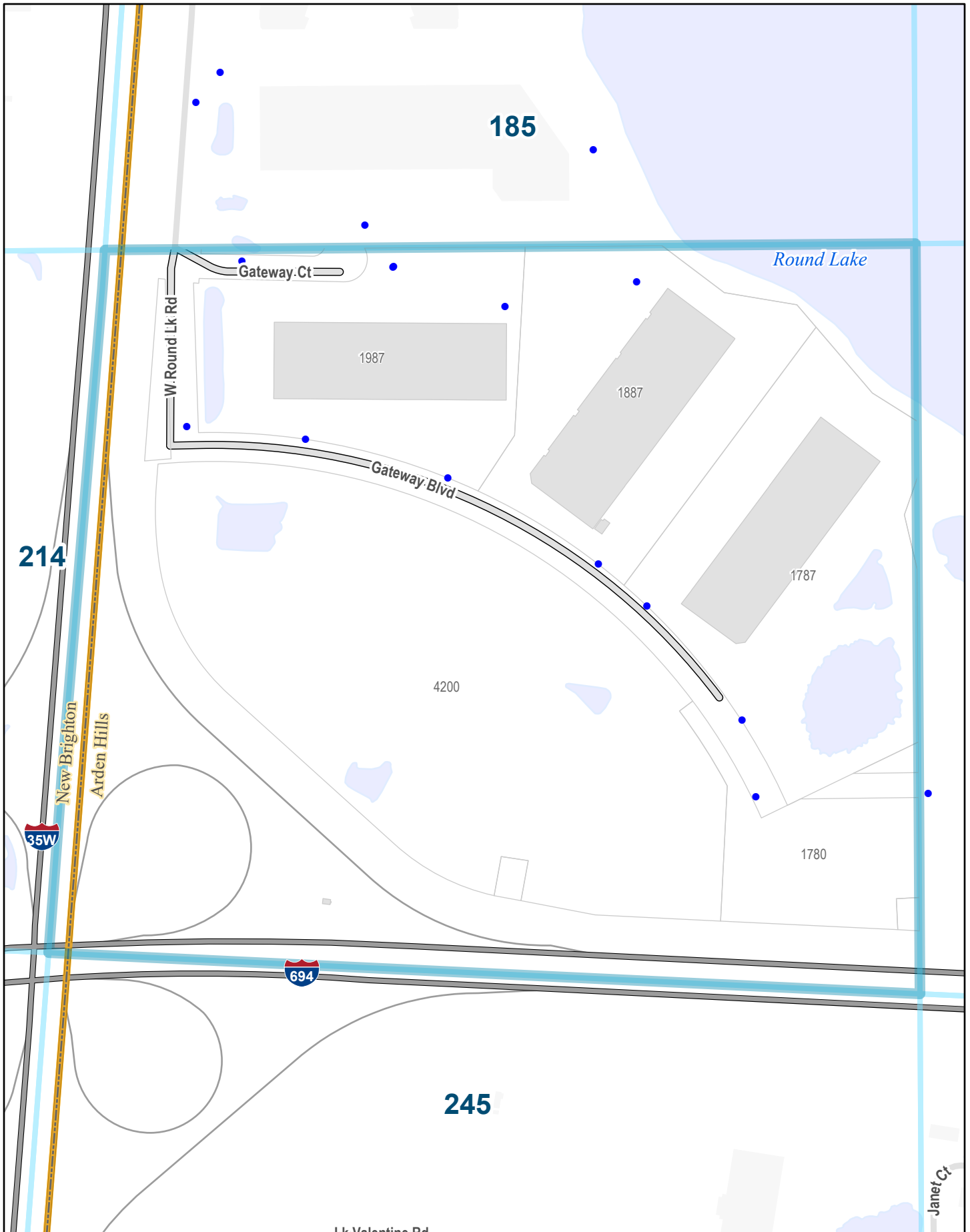


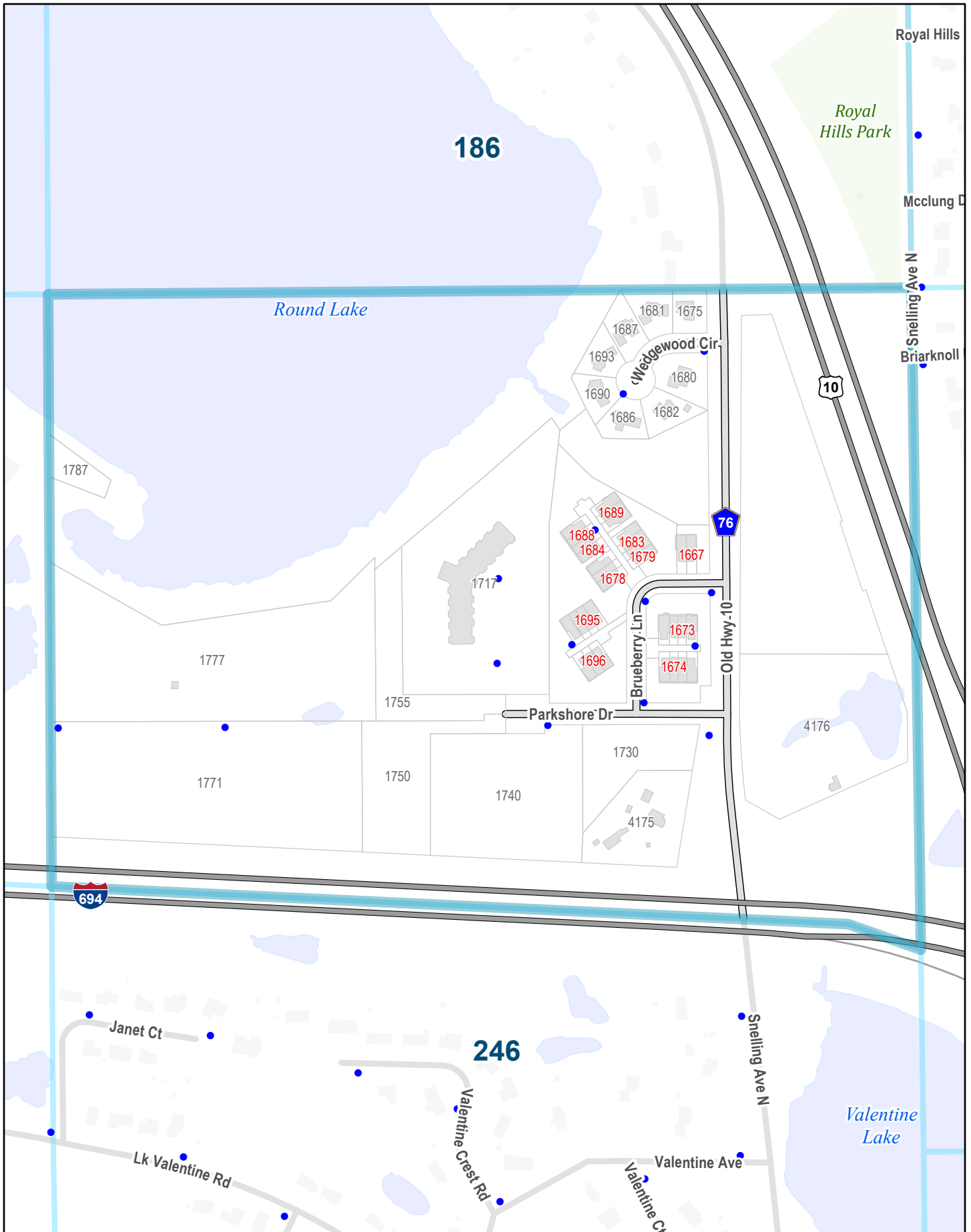




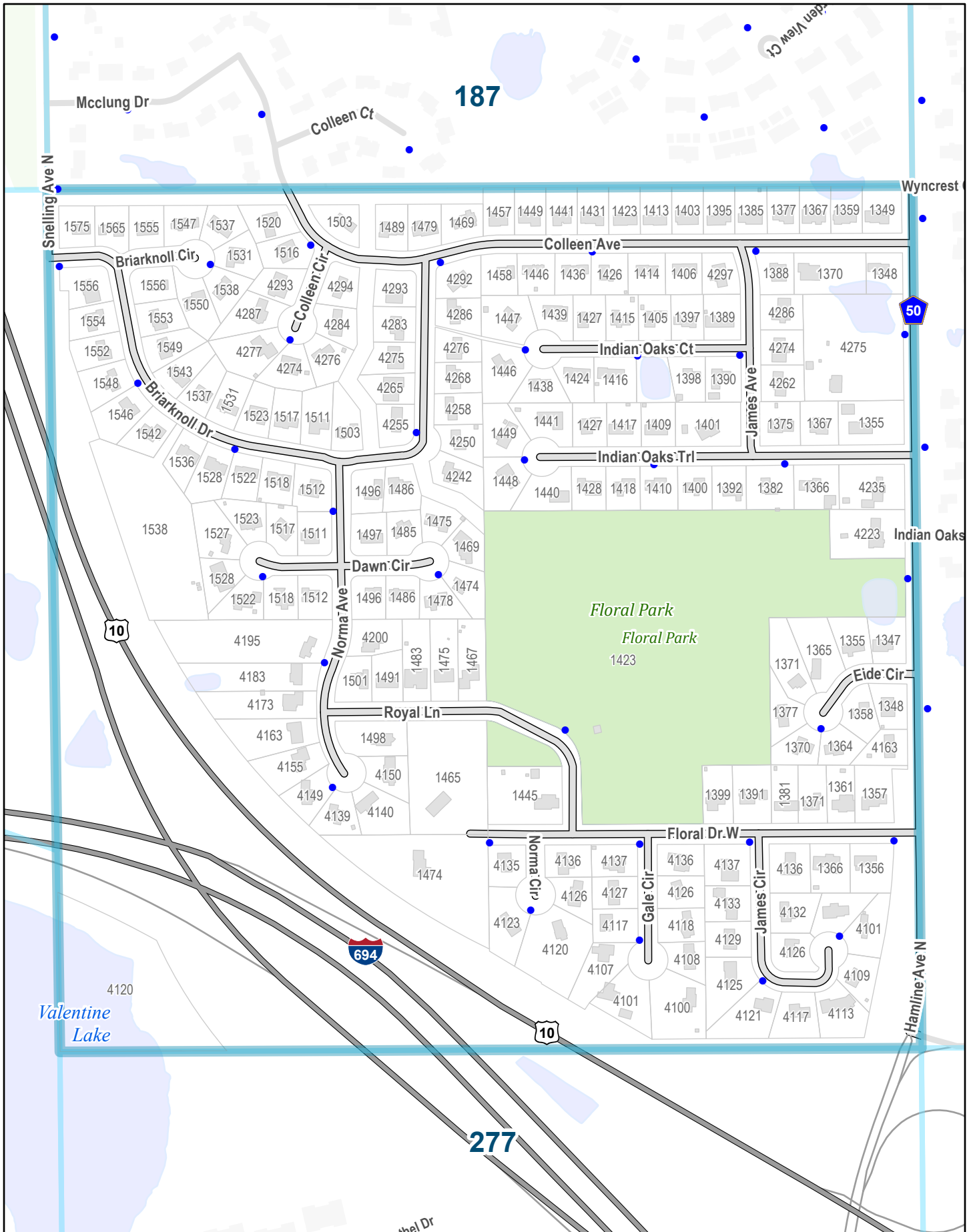


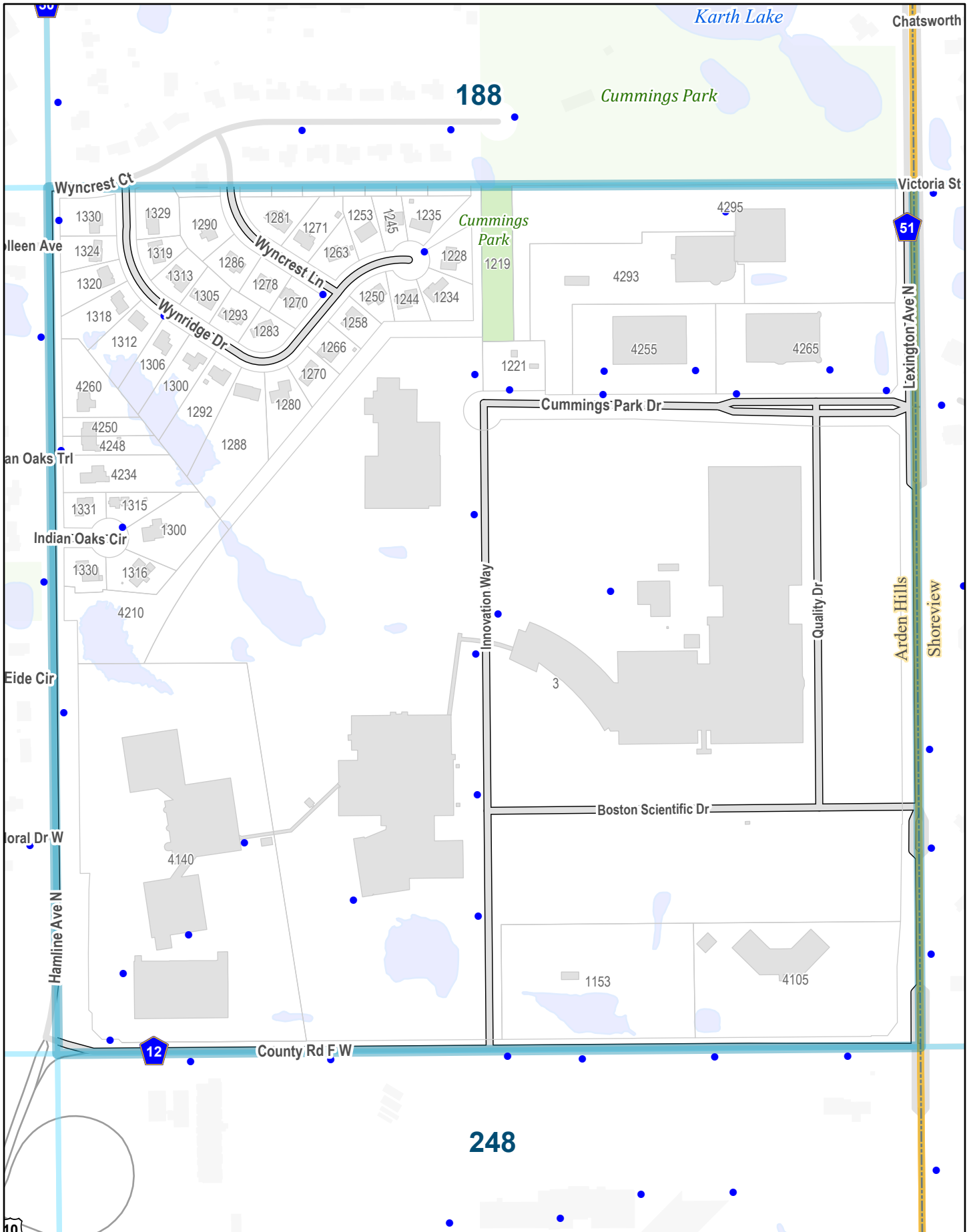


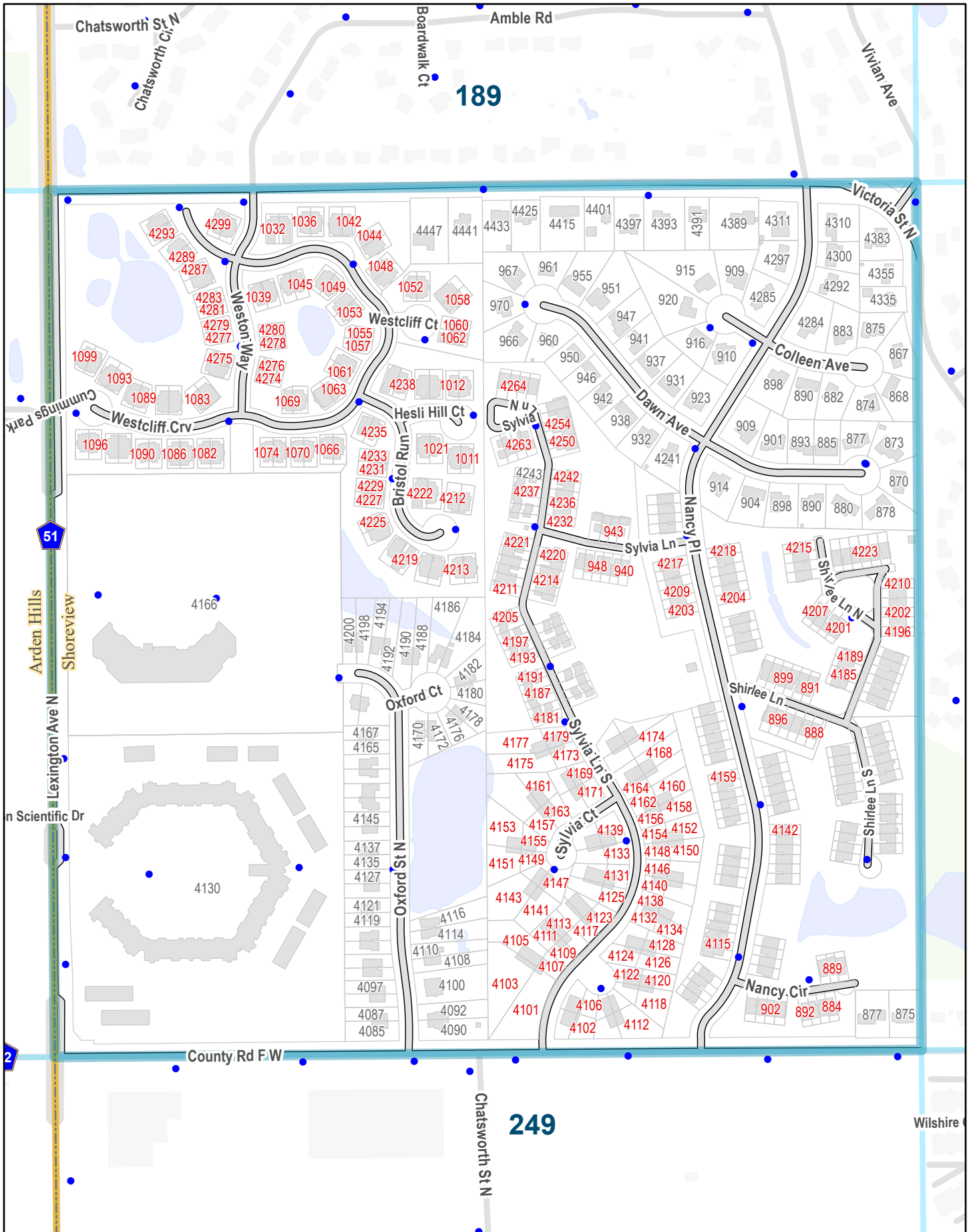


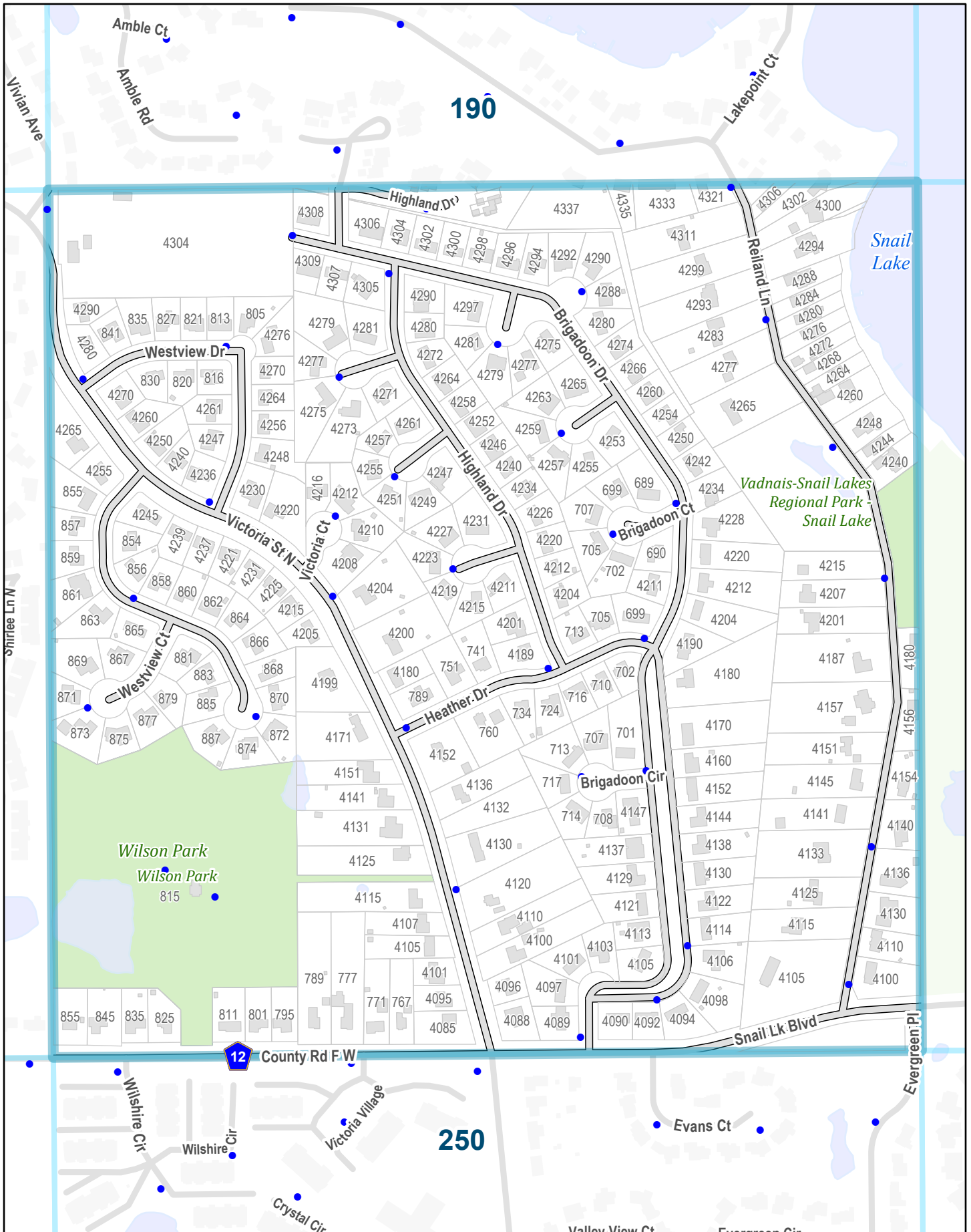




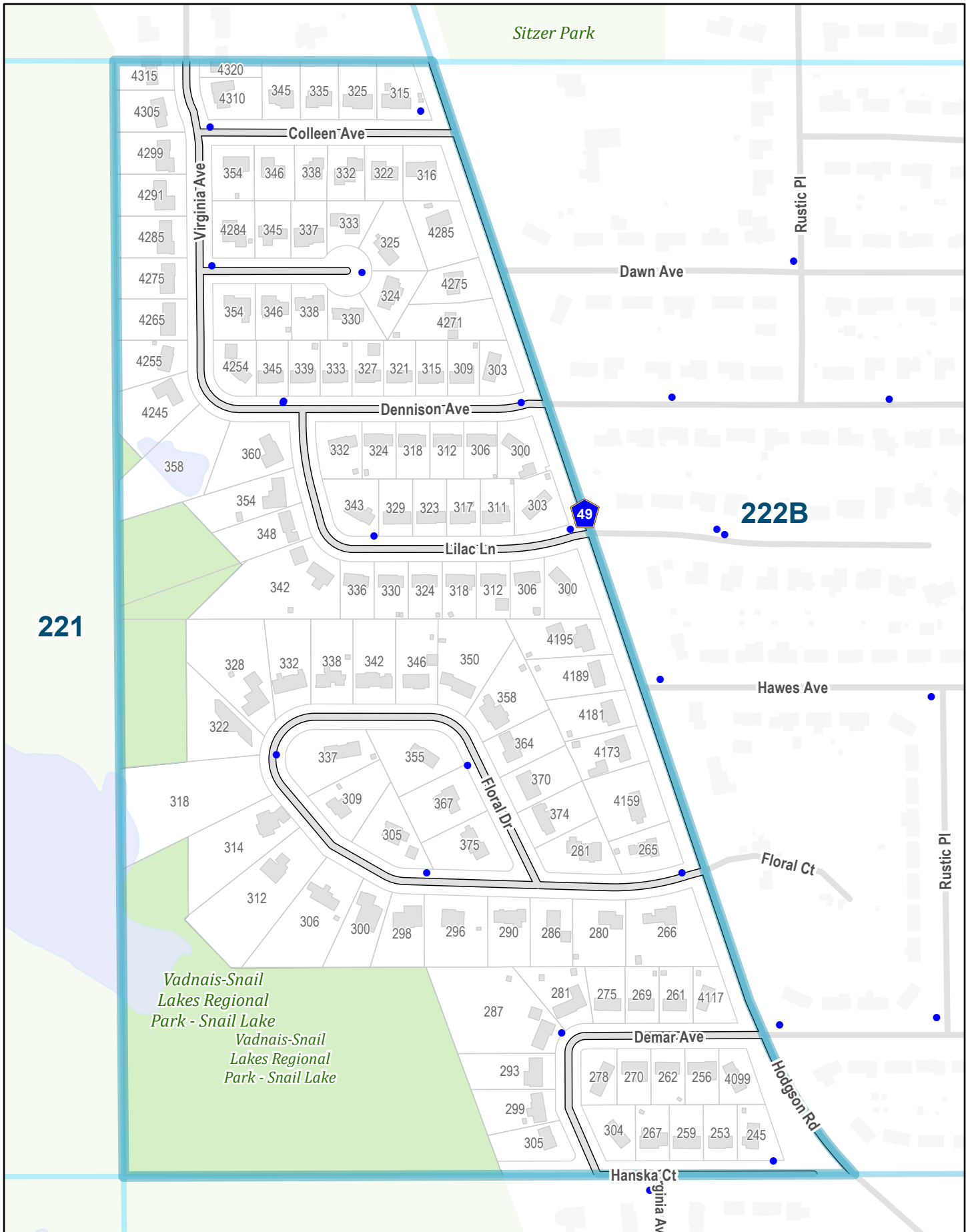






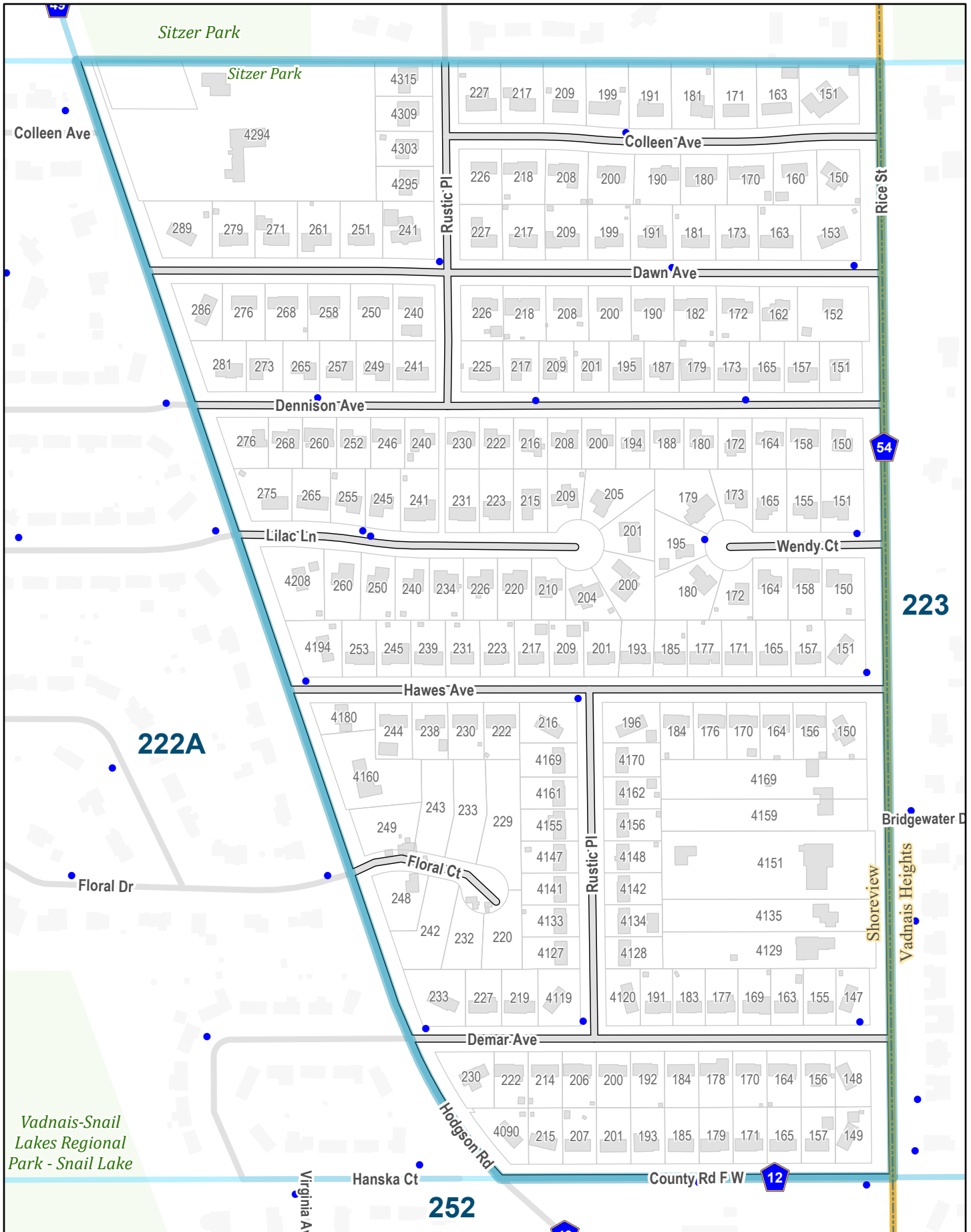


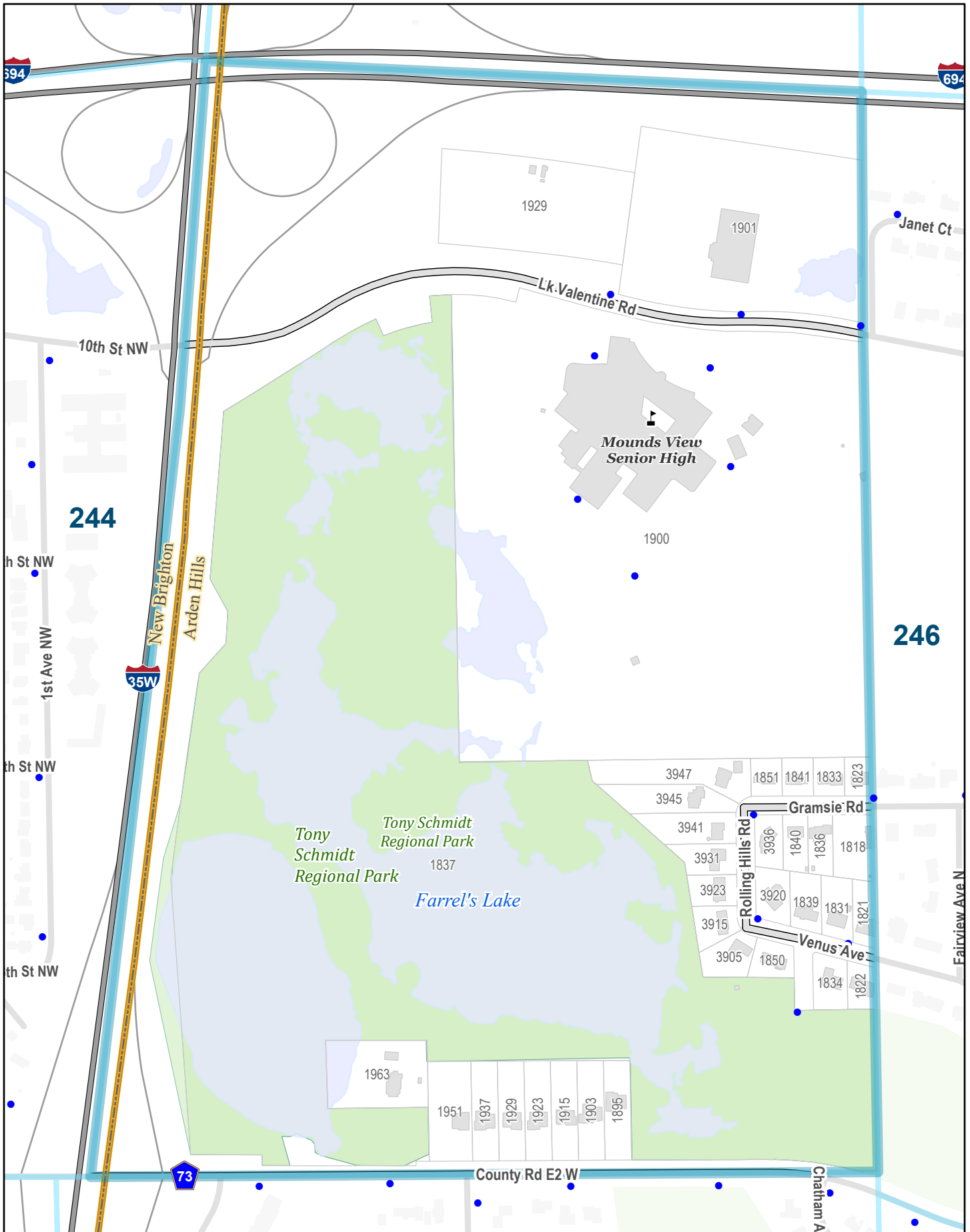




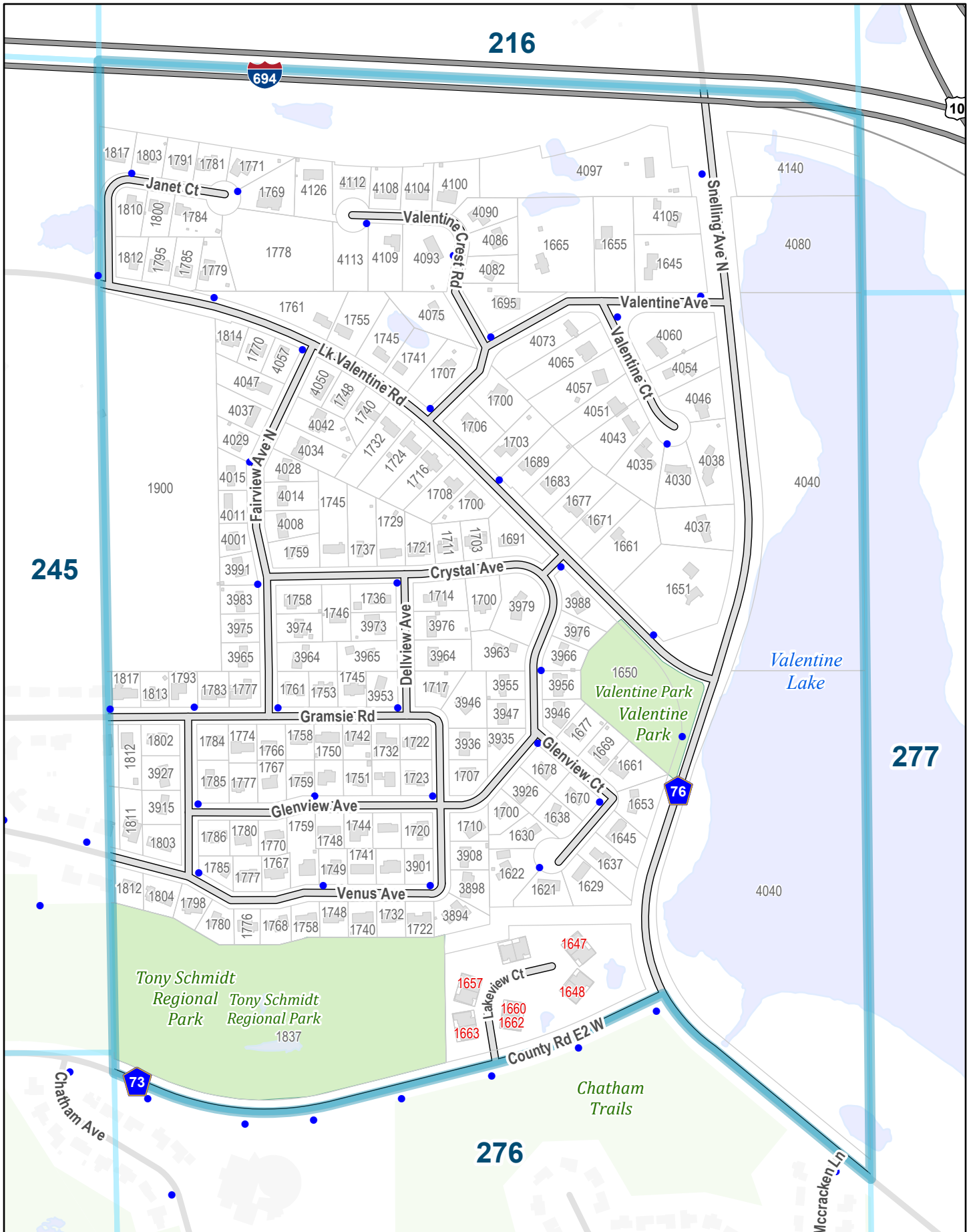
221

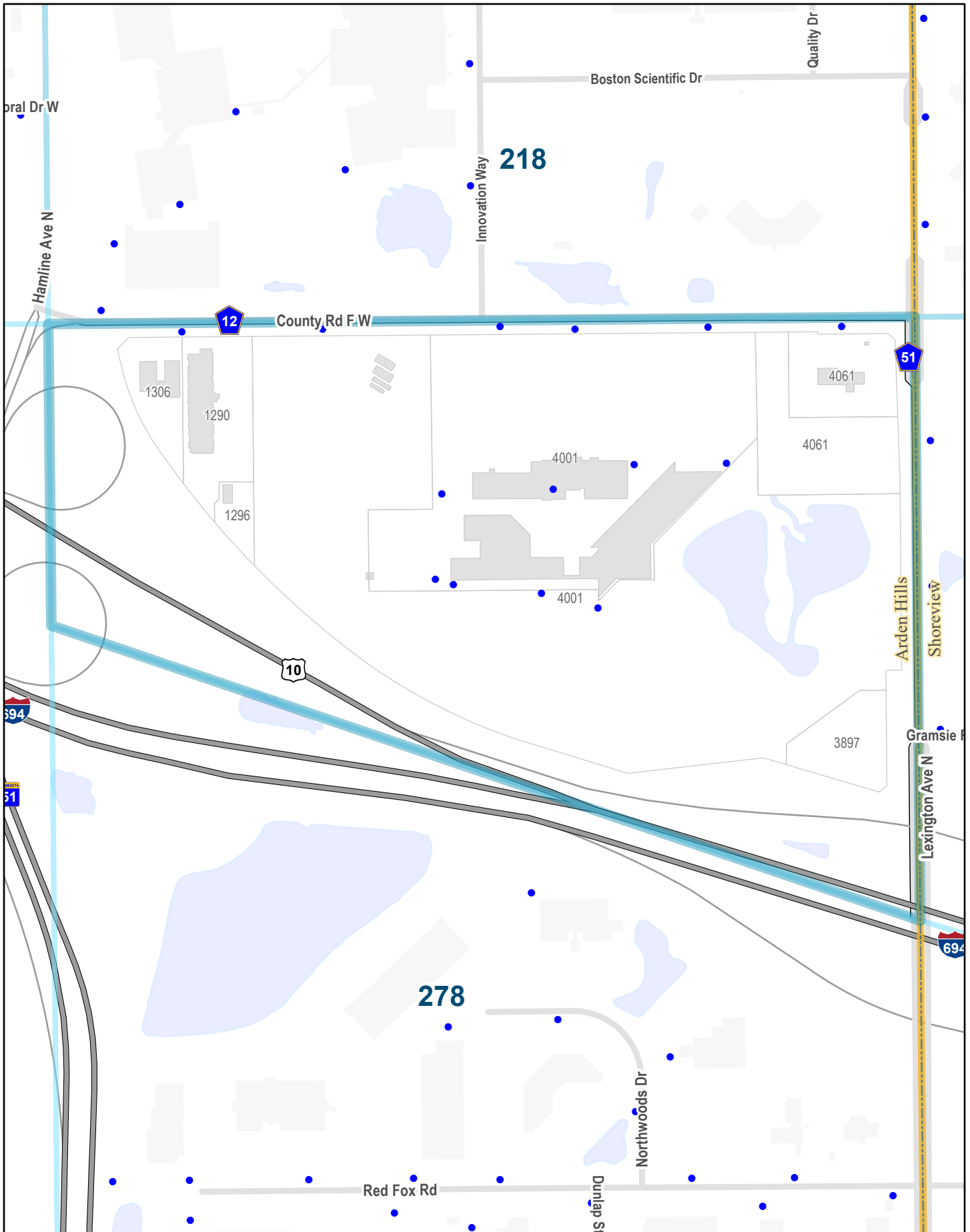
222B

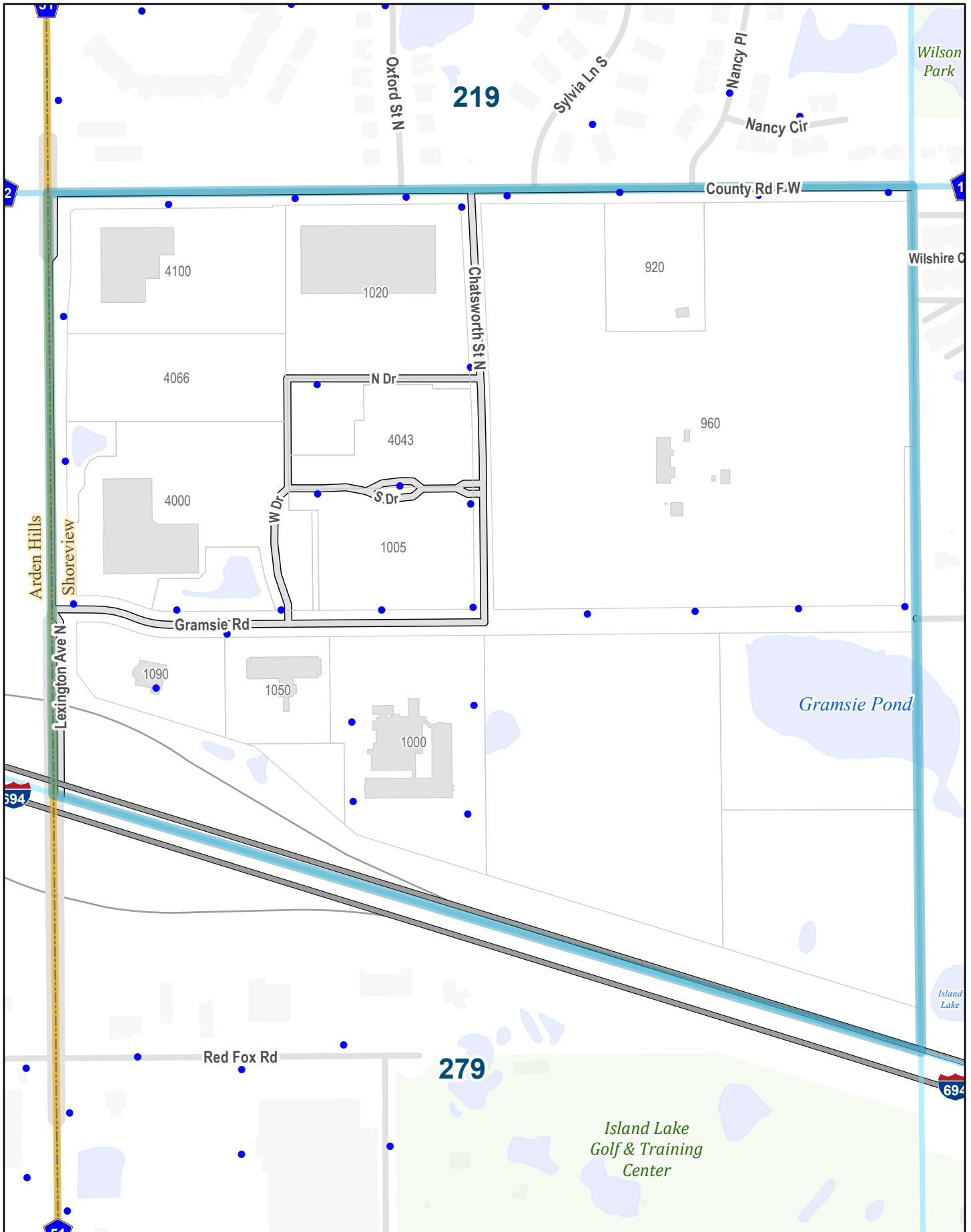


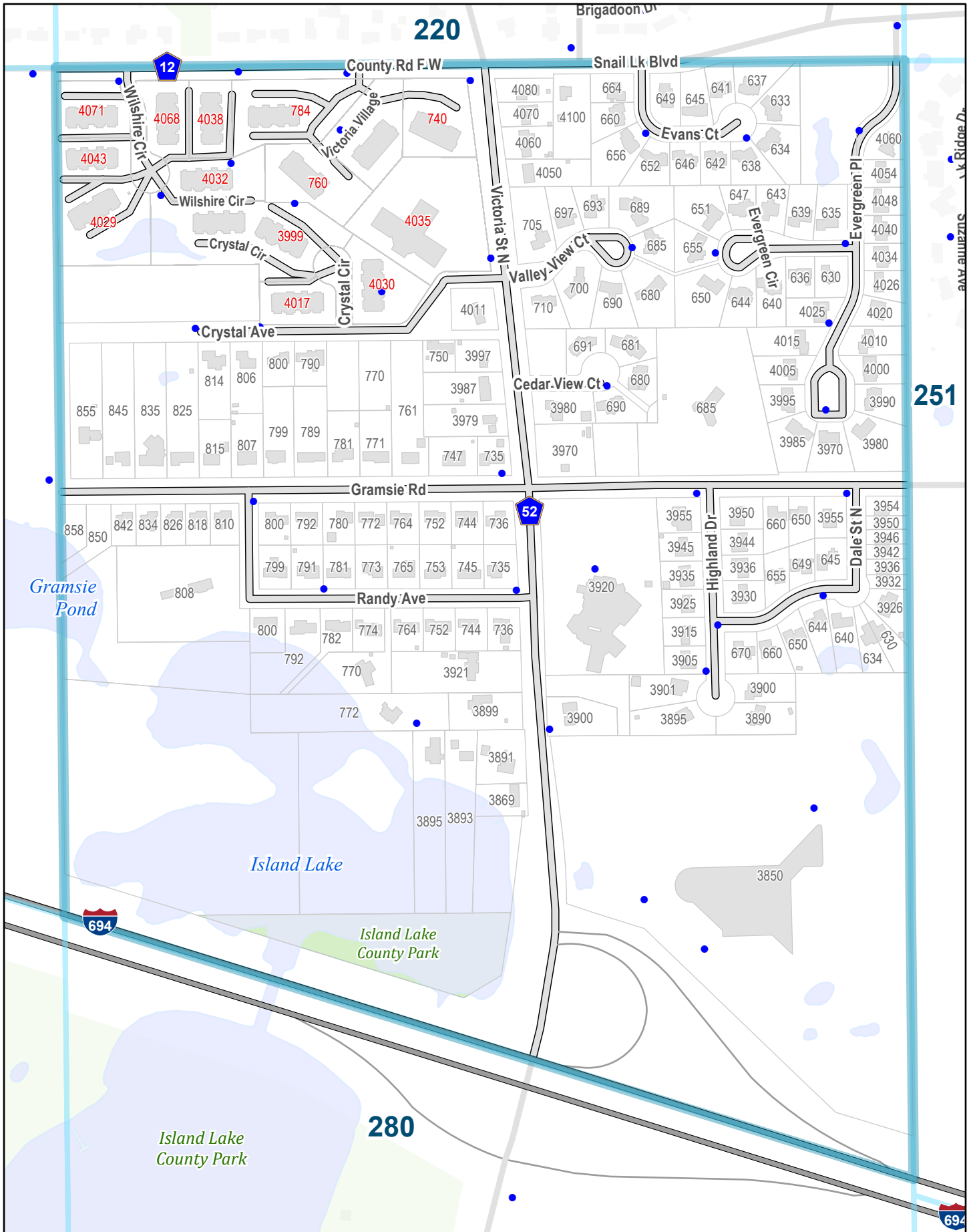


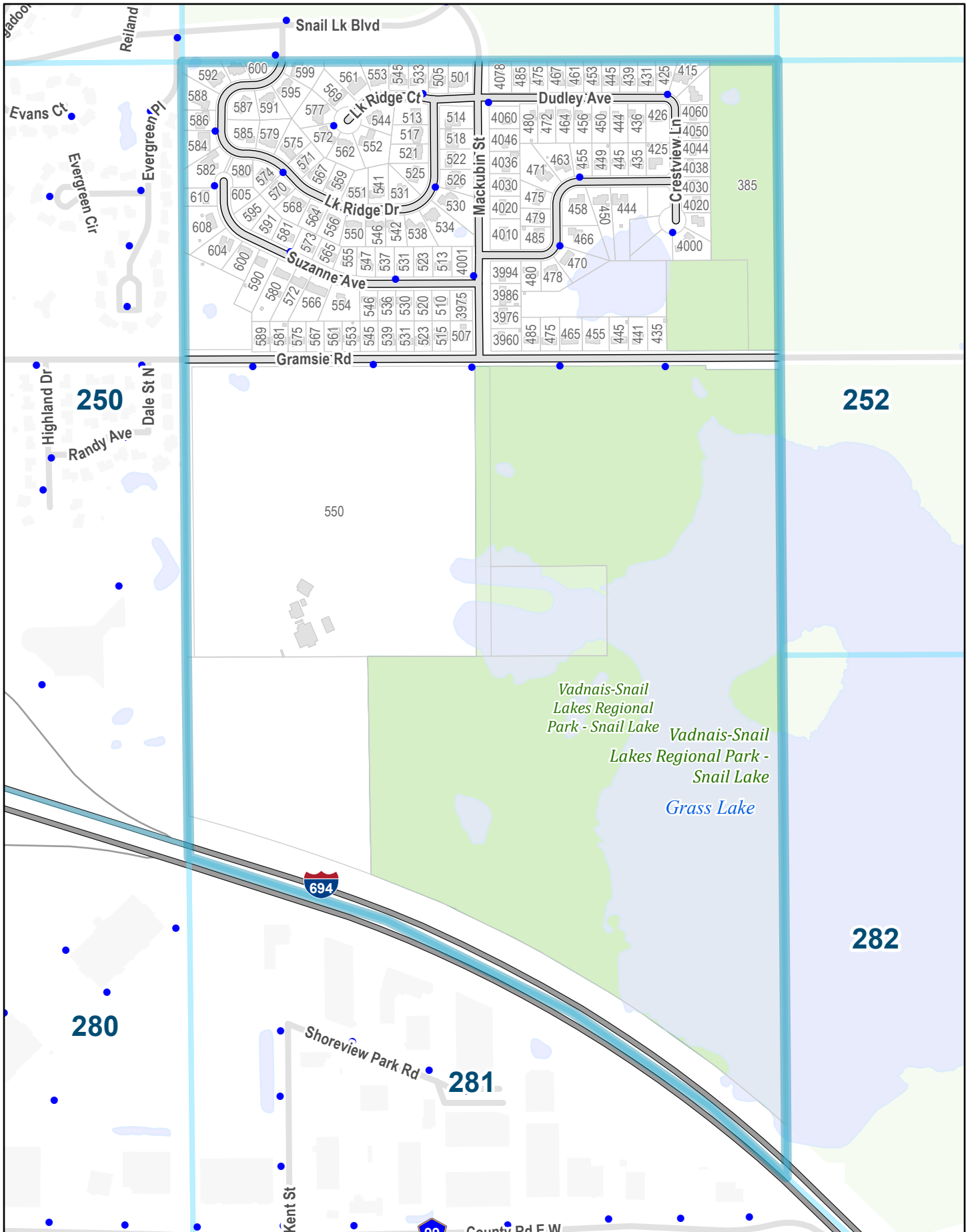




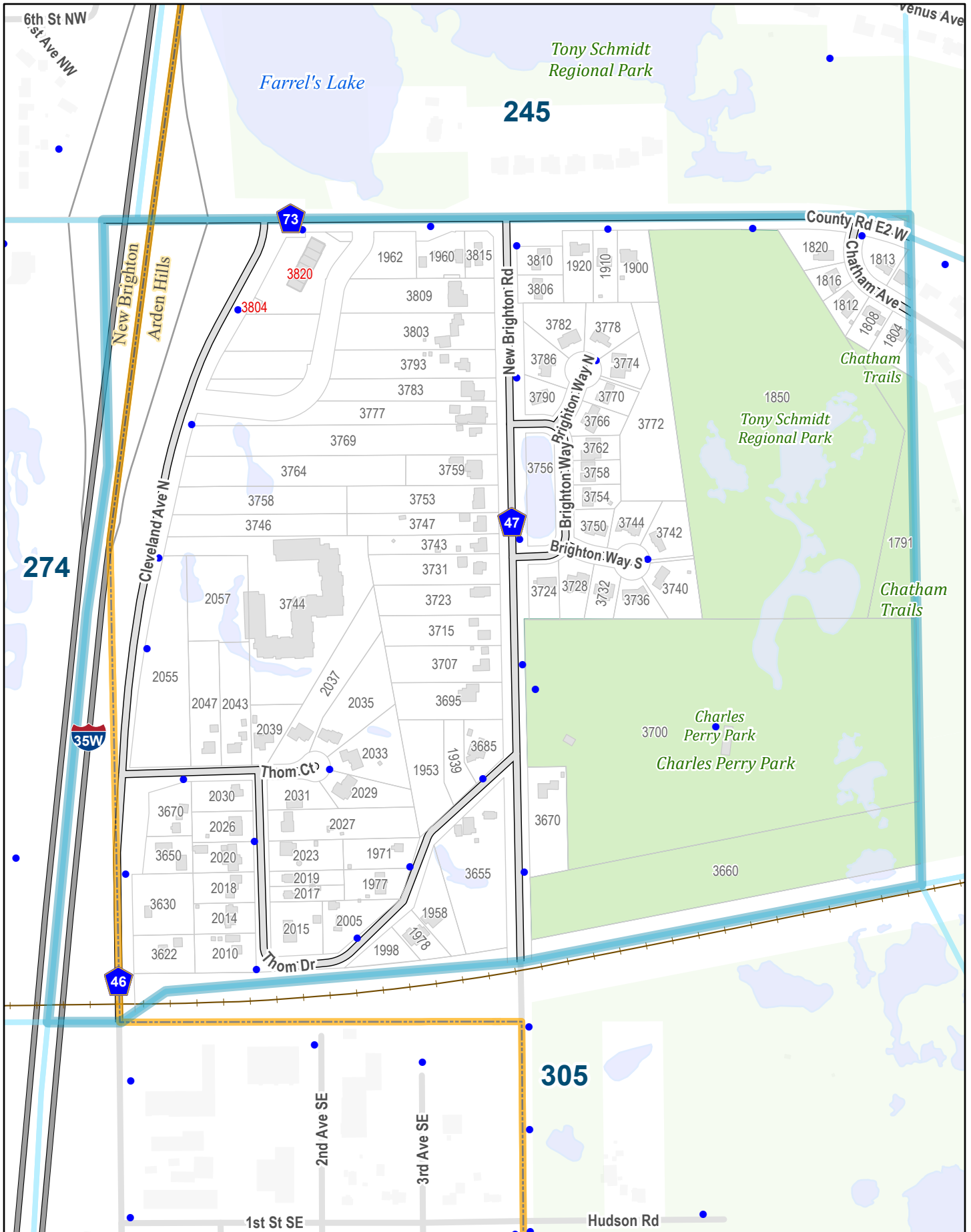


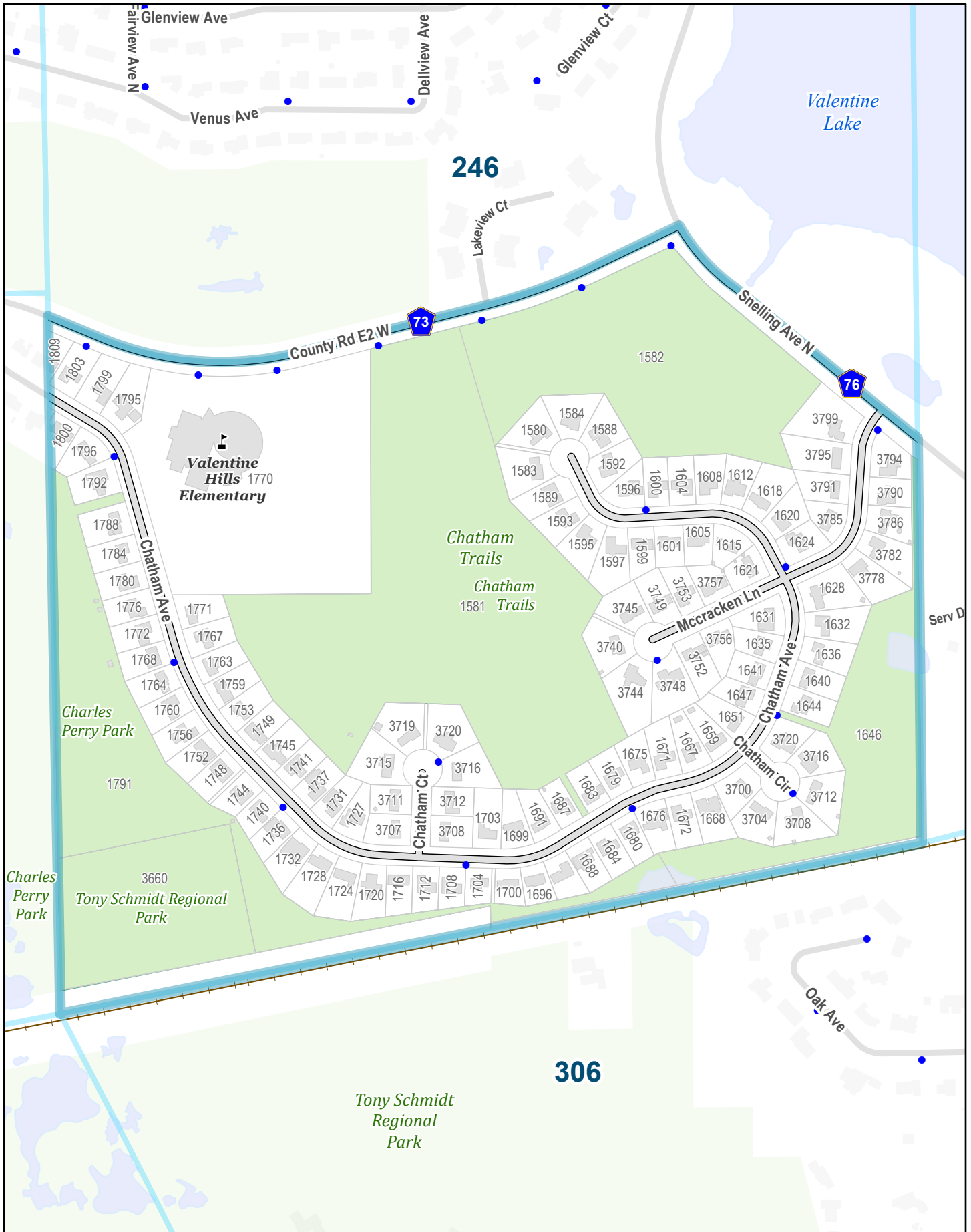




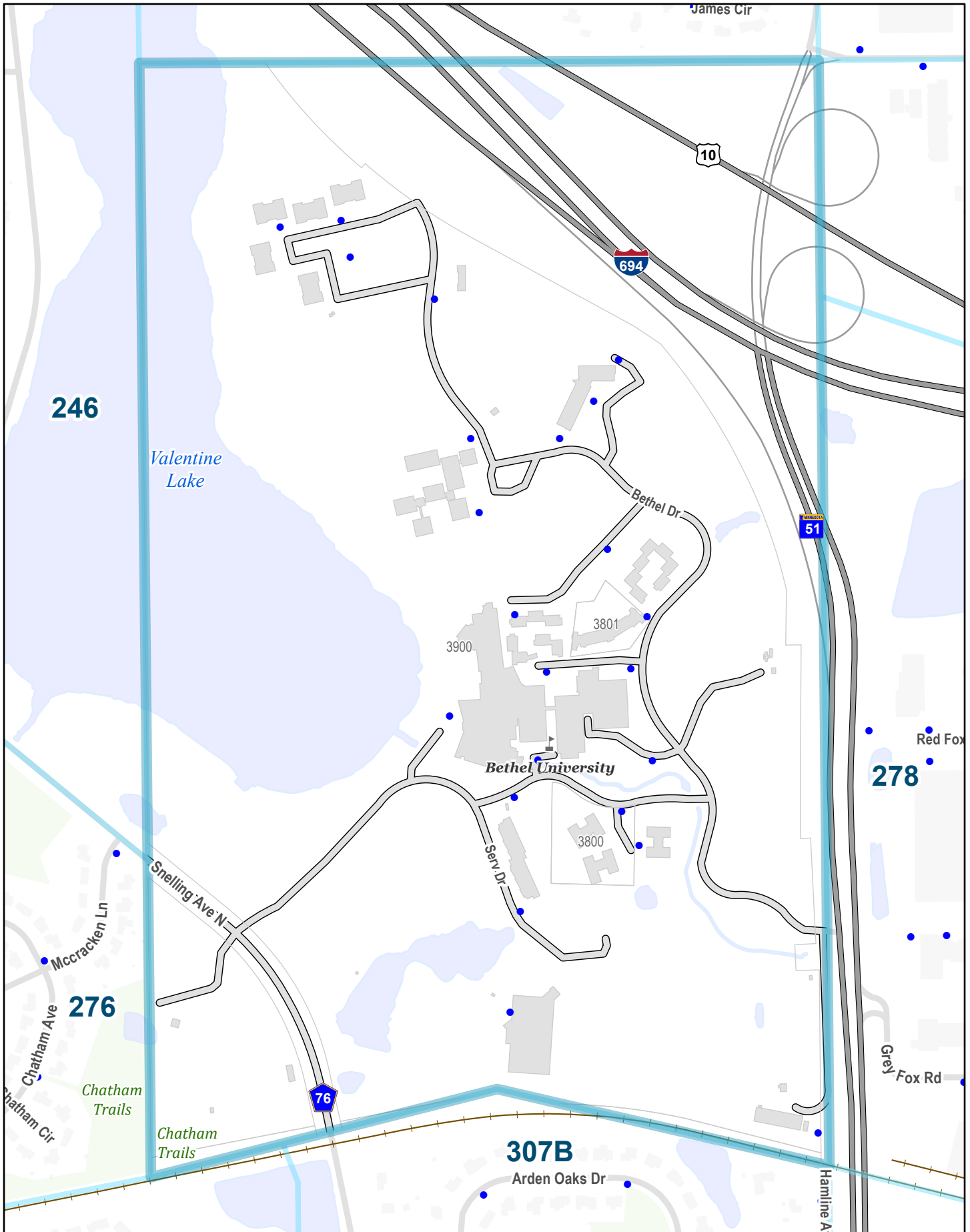


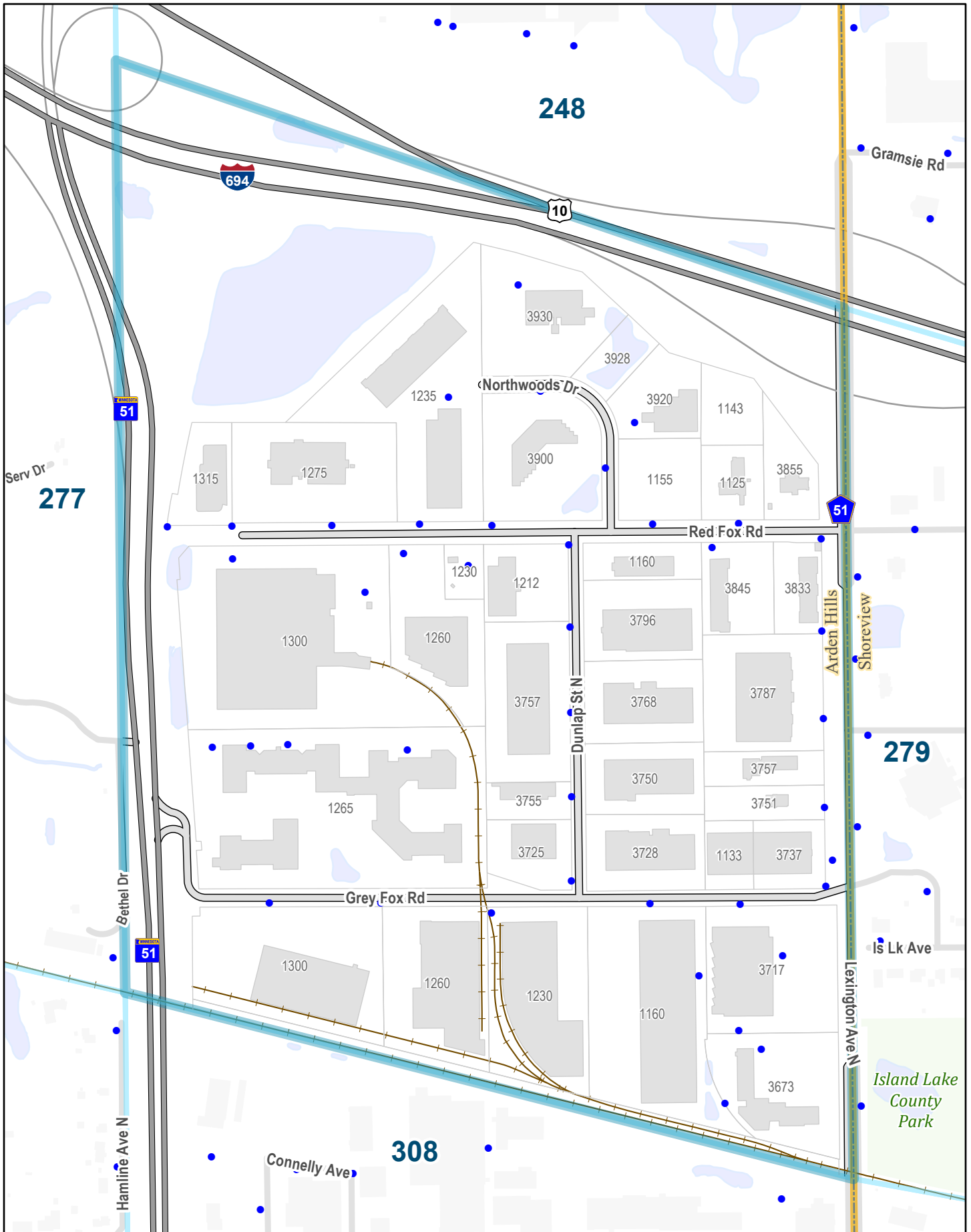


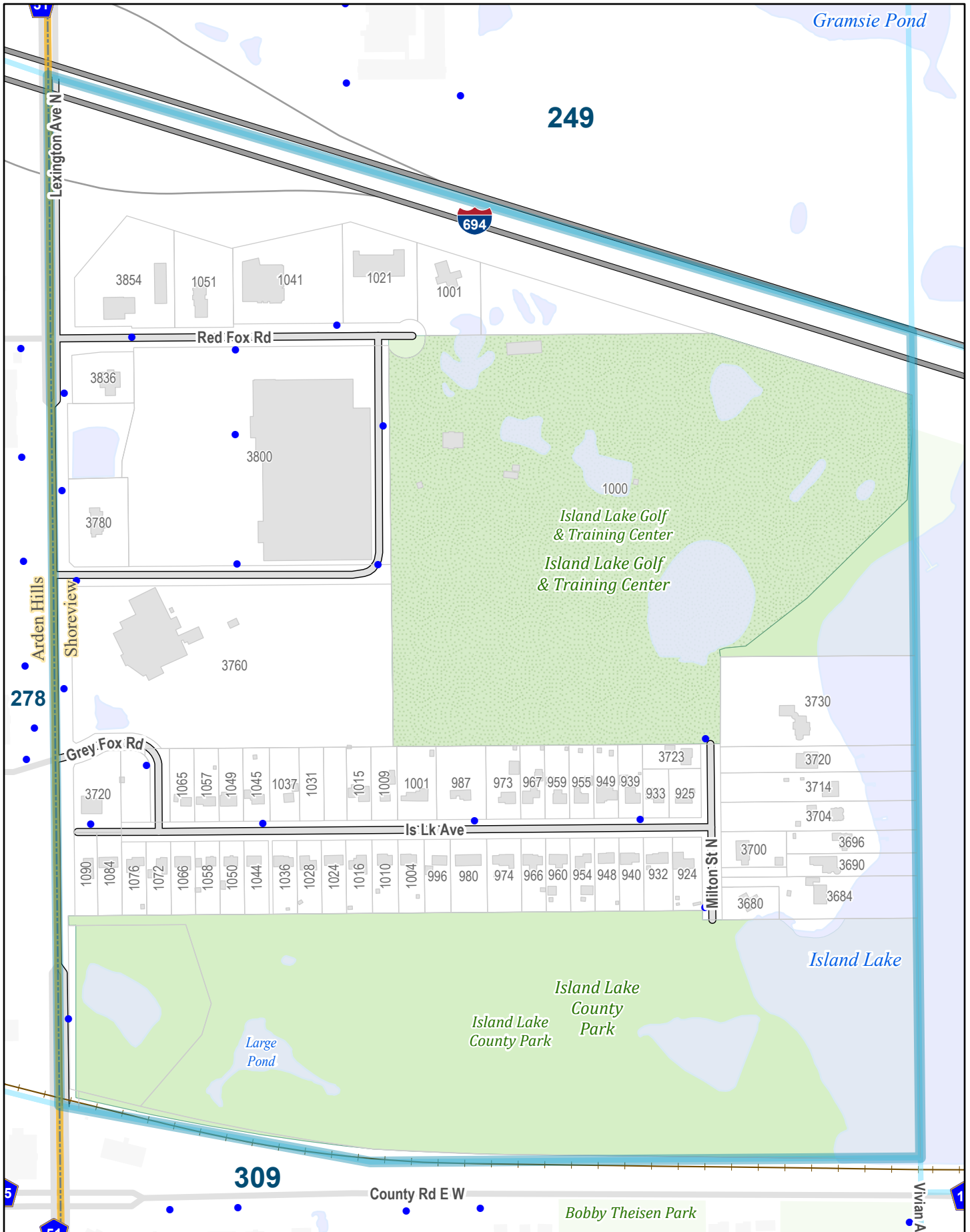


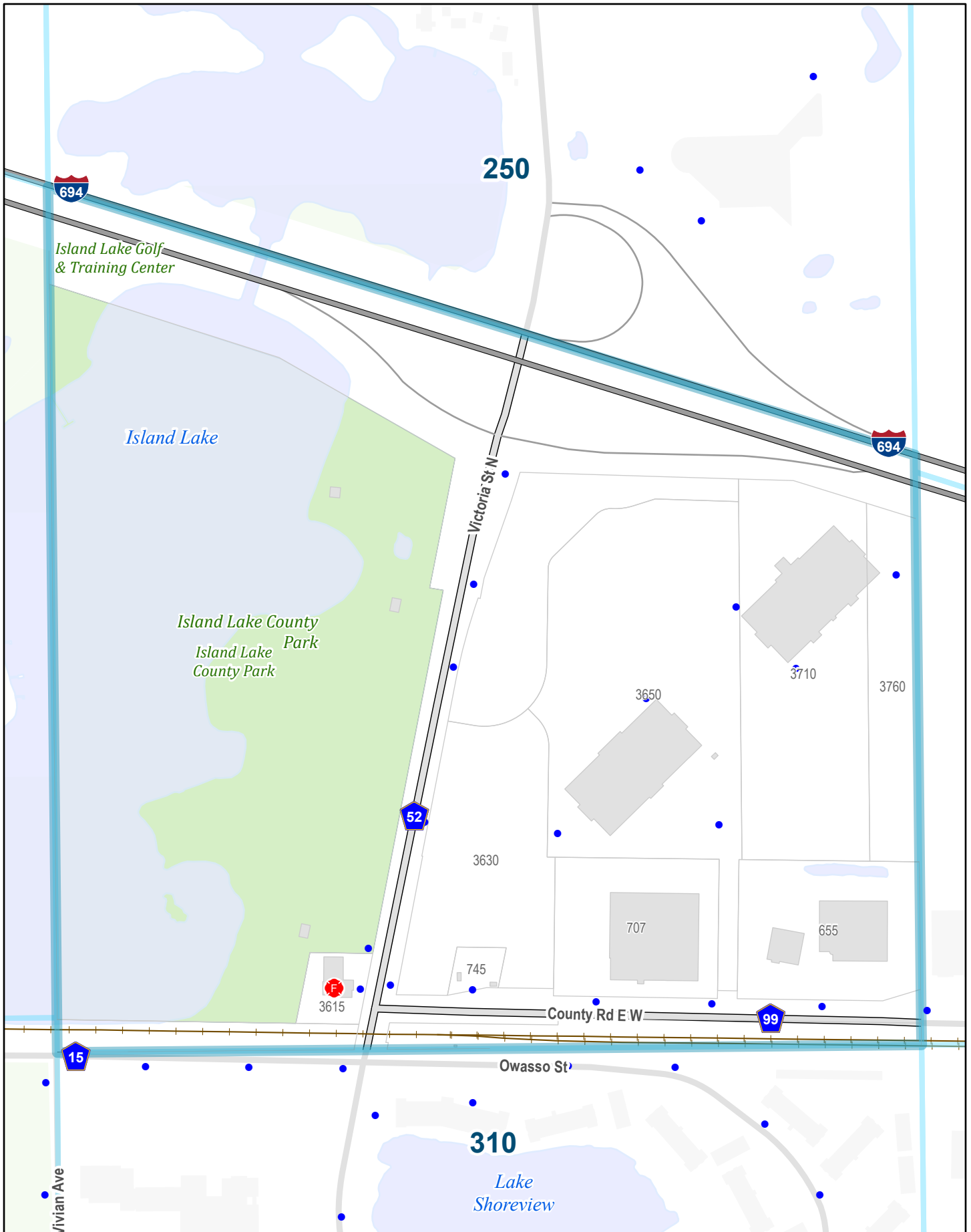


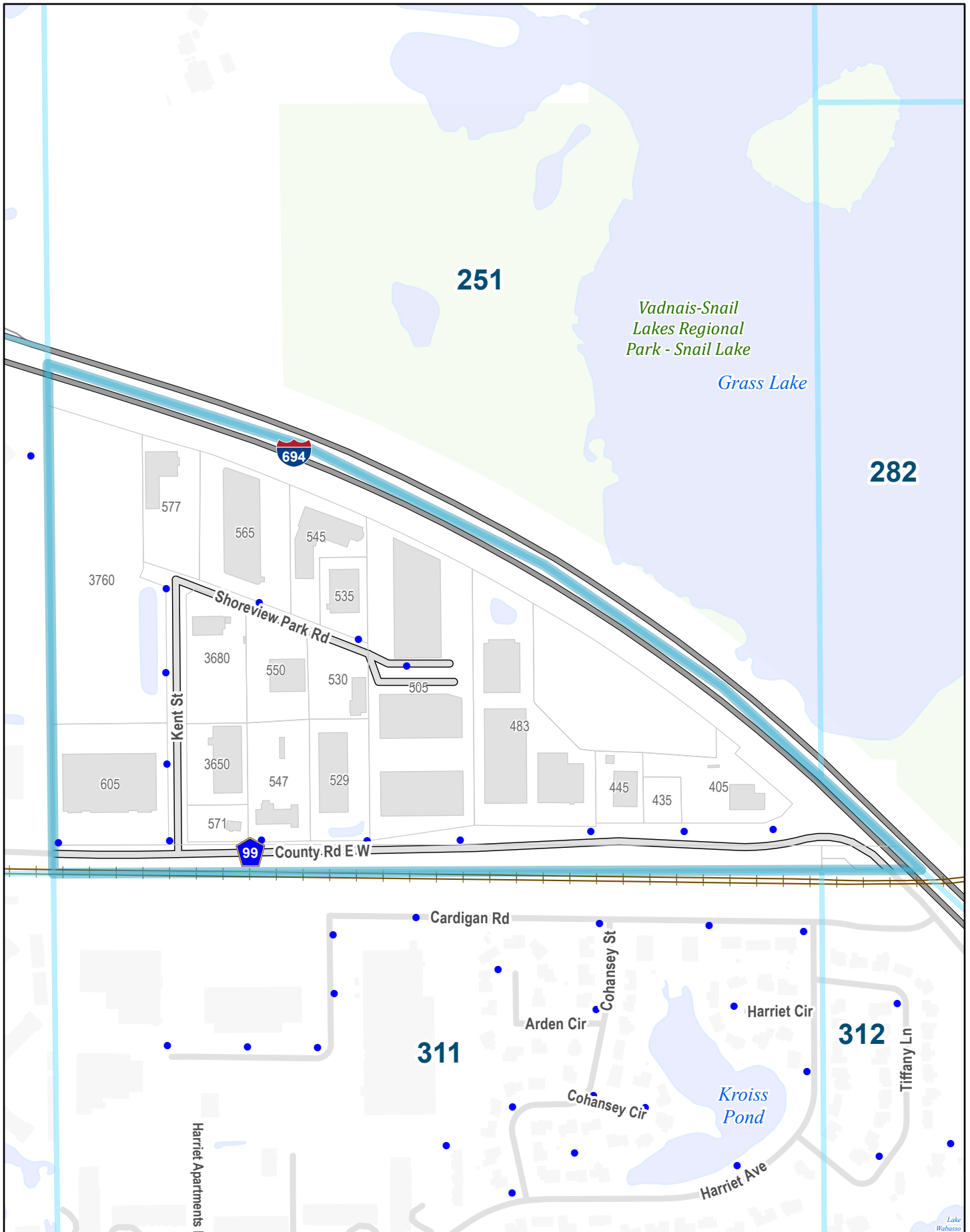


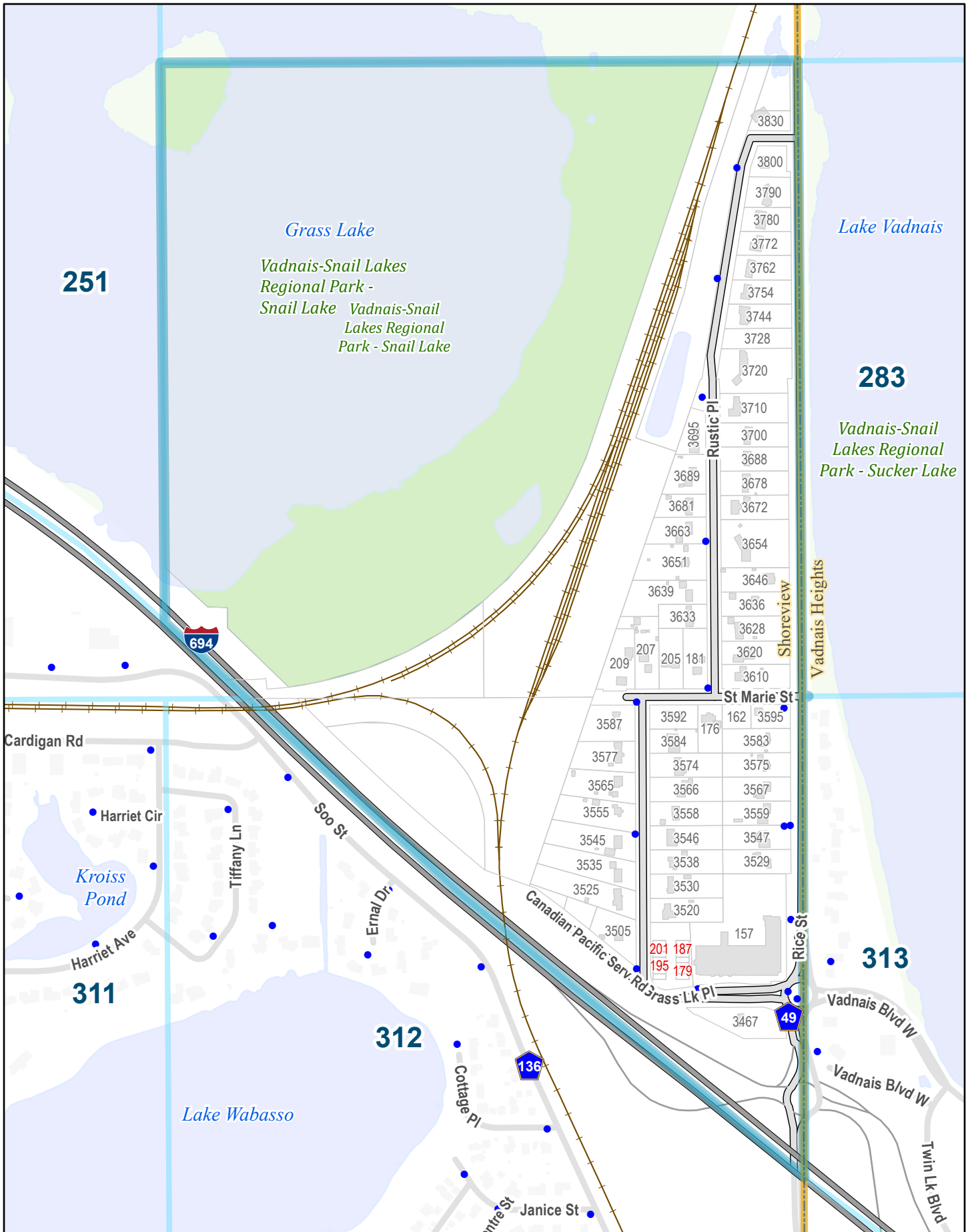


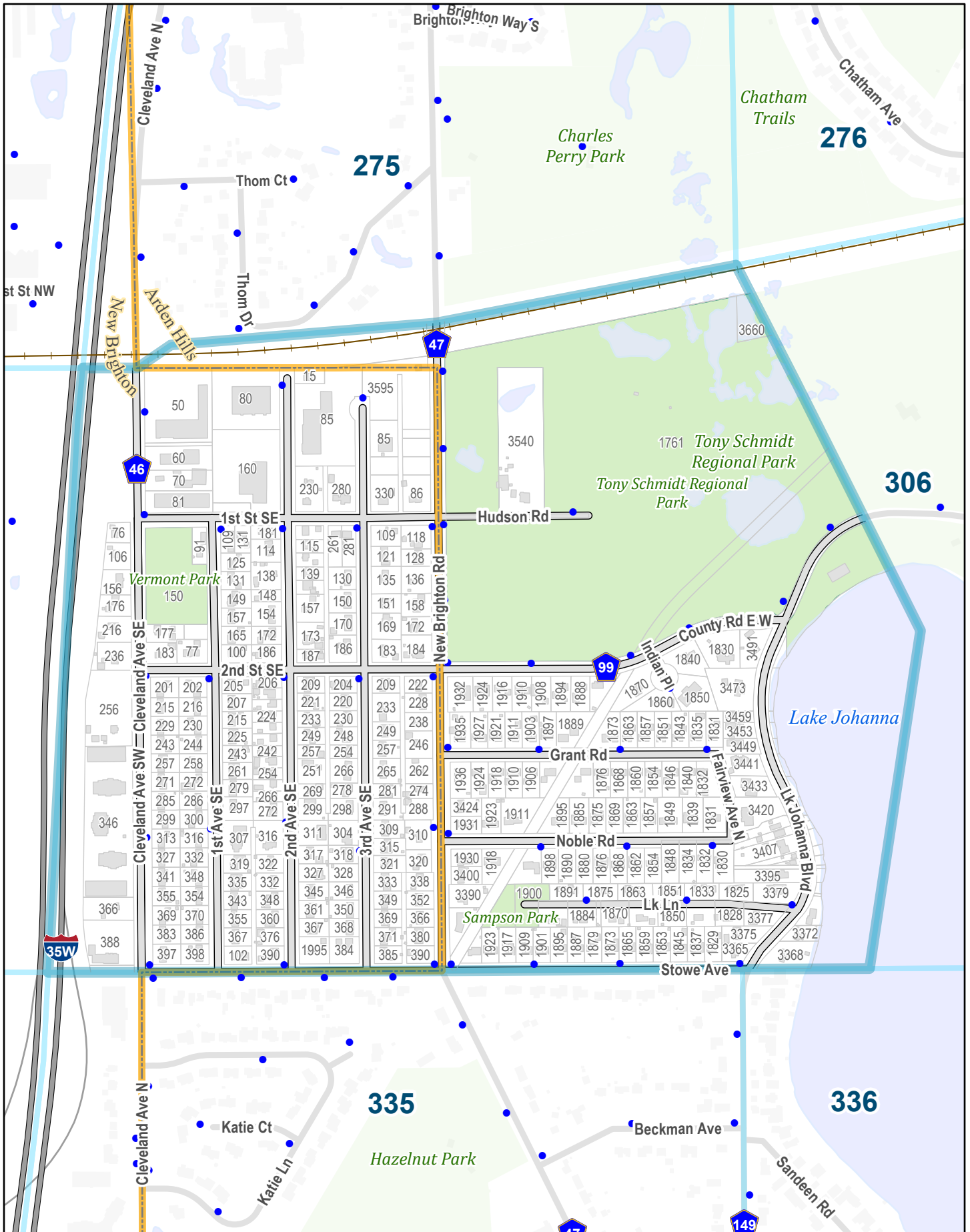


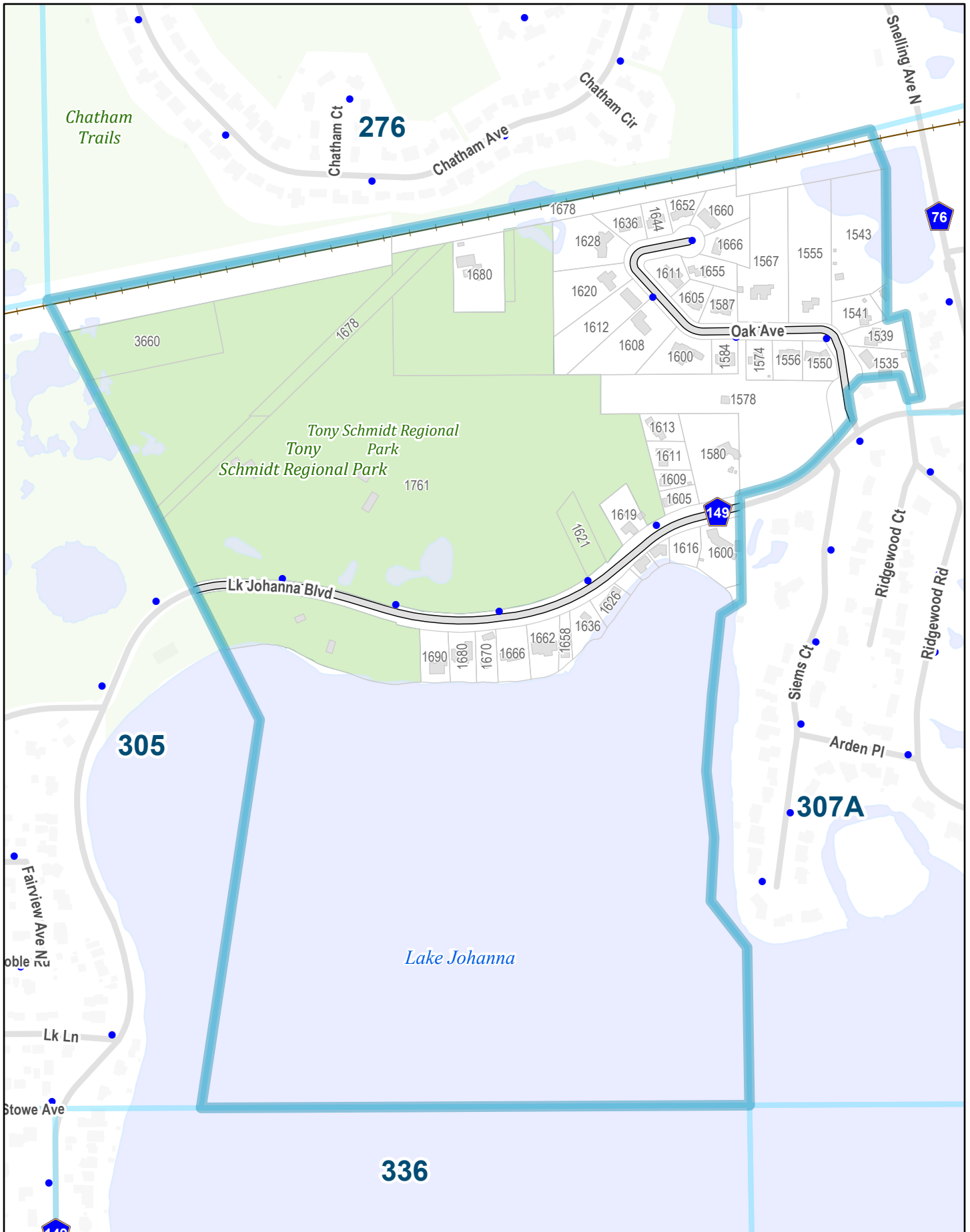




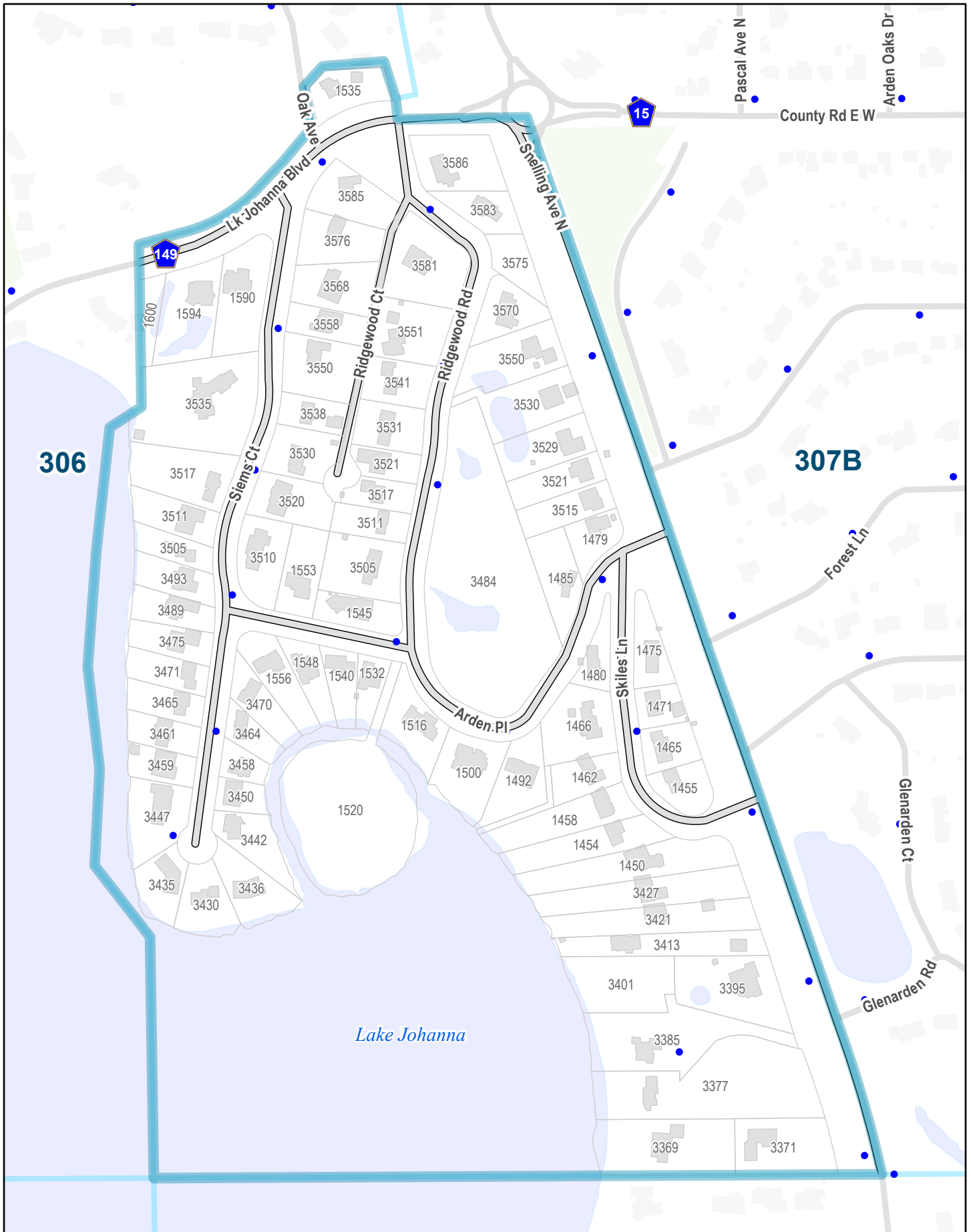








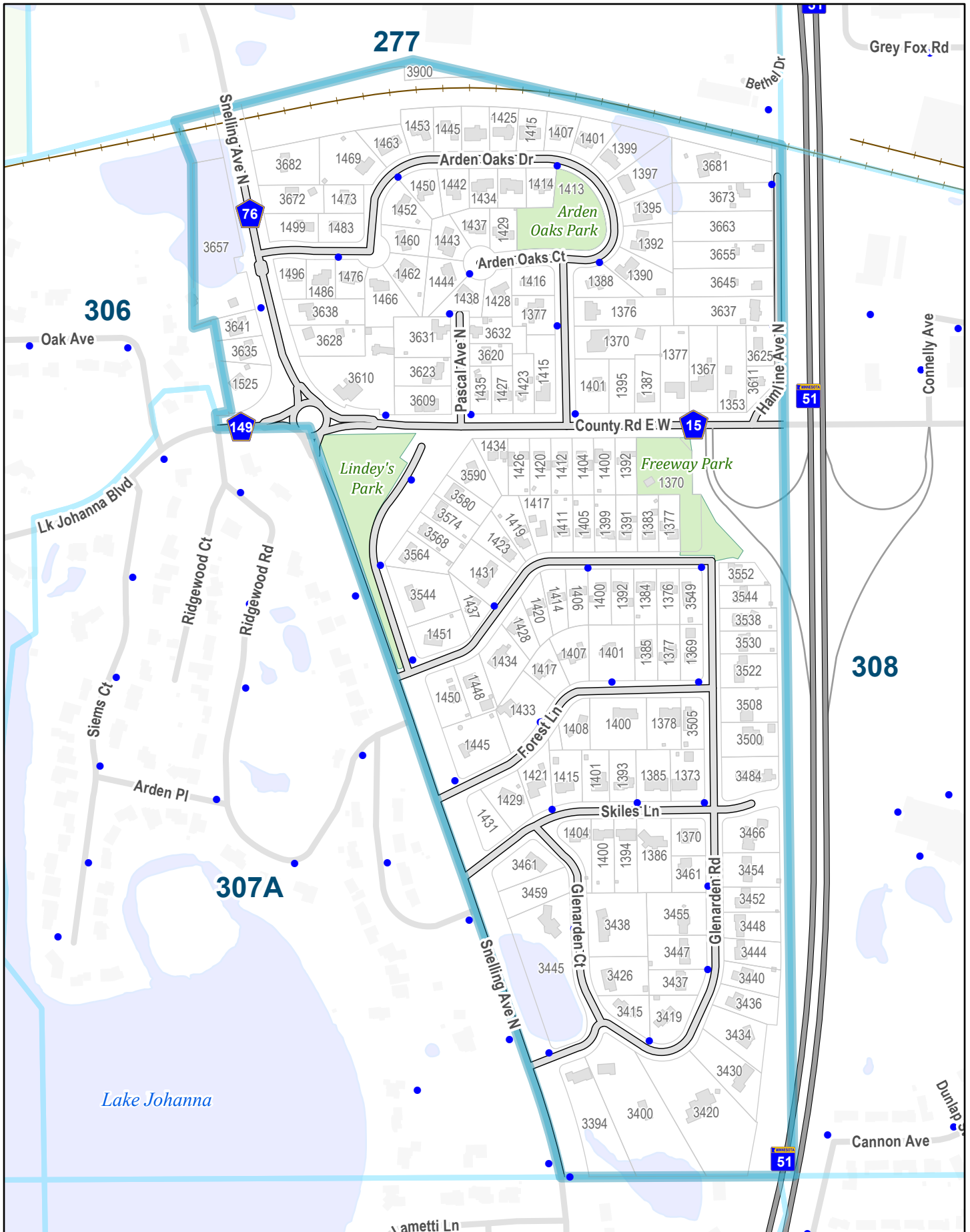


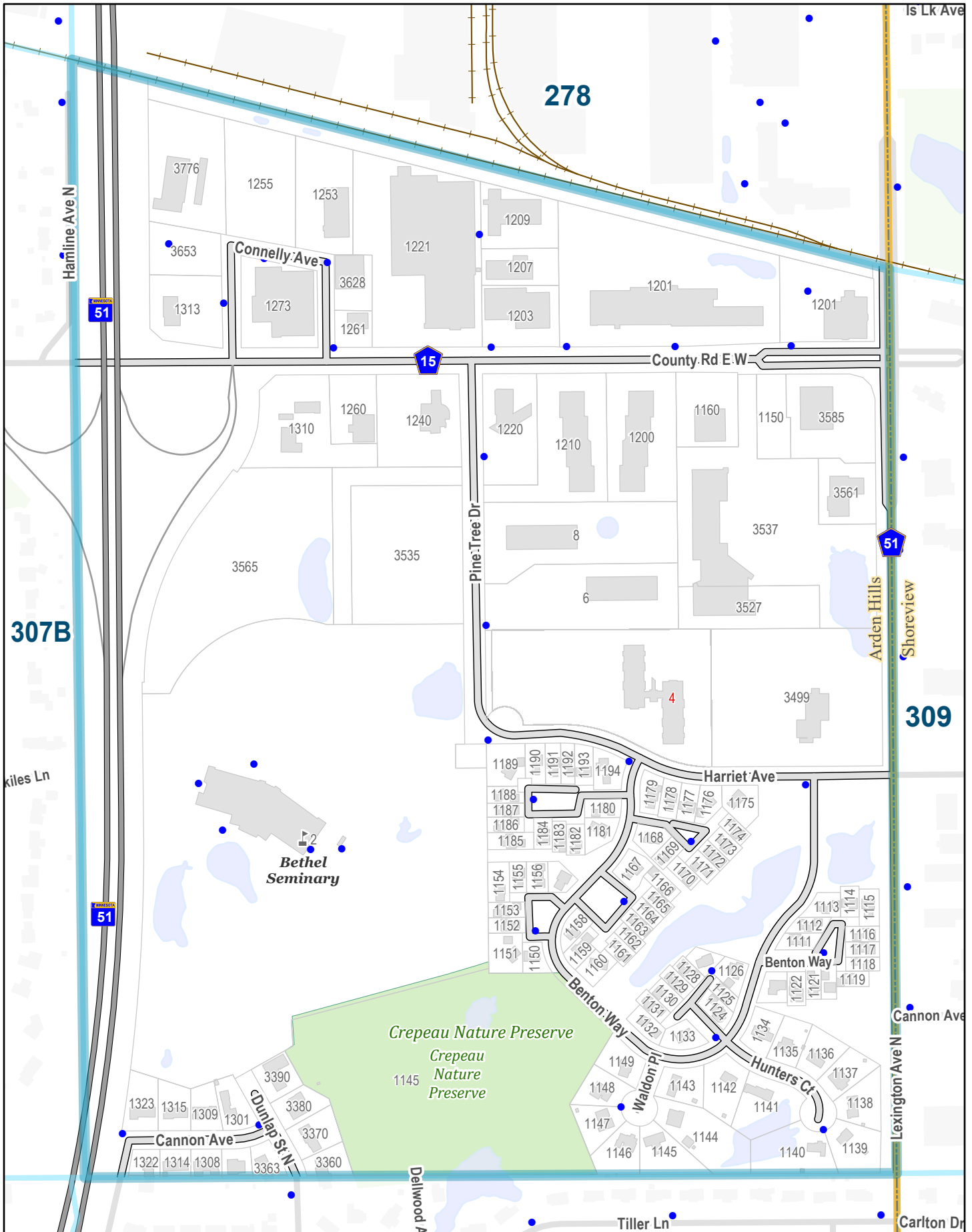


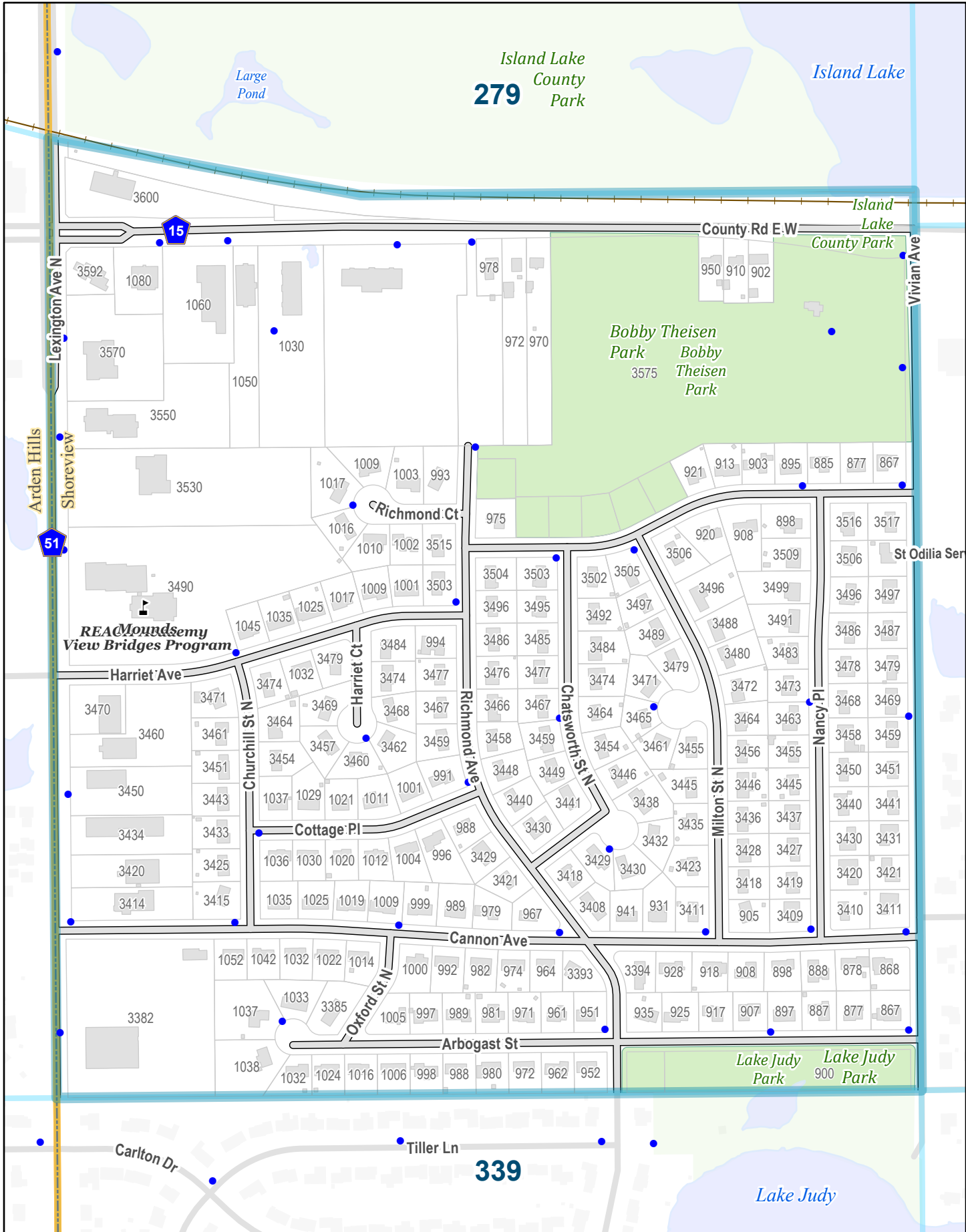
306

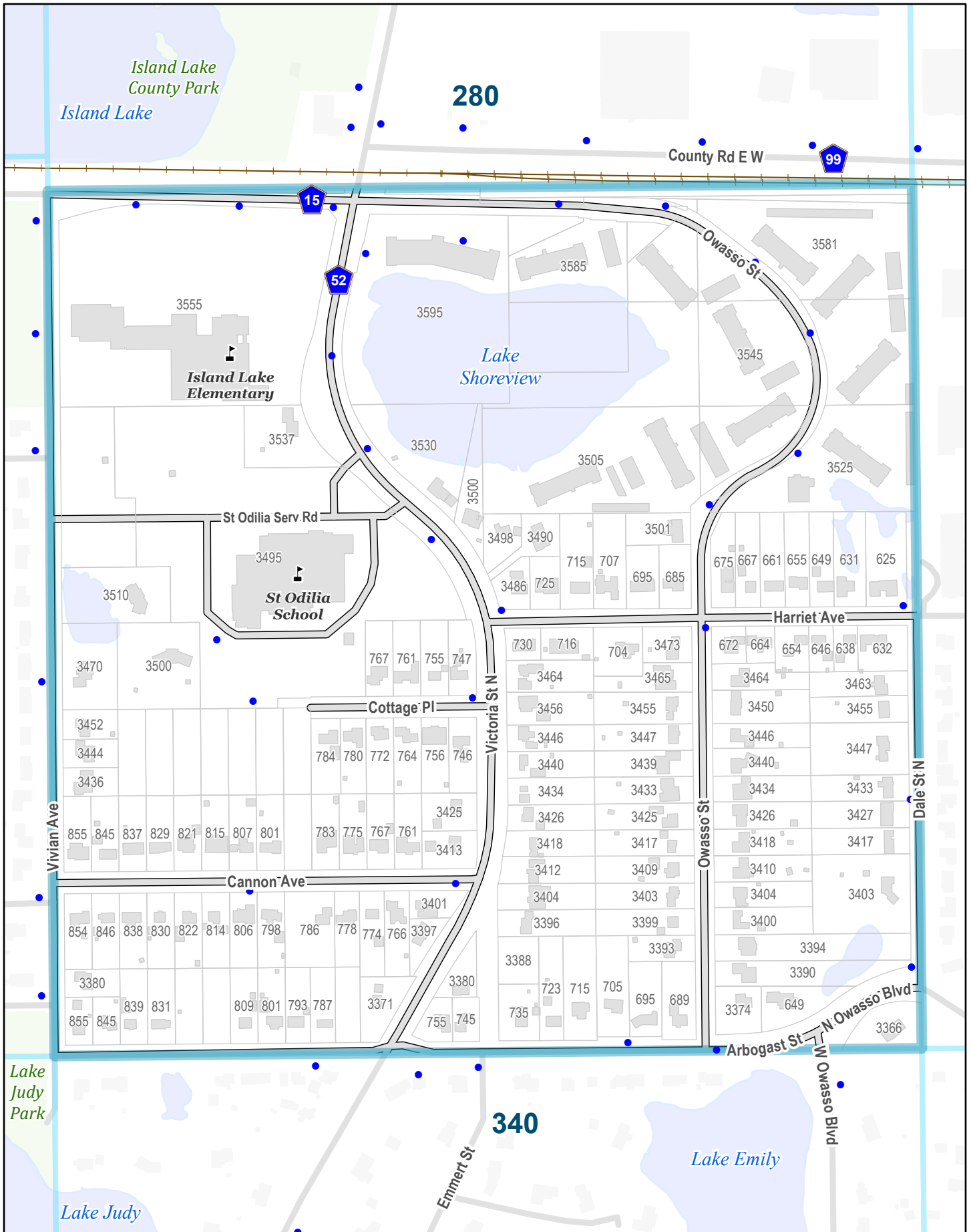
307B

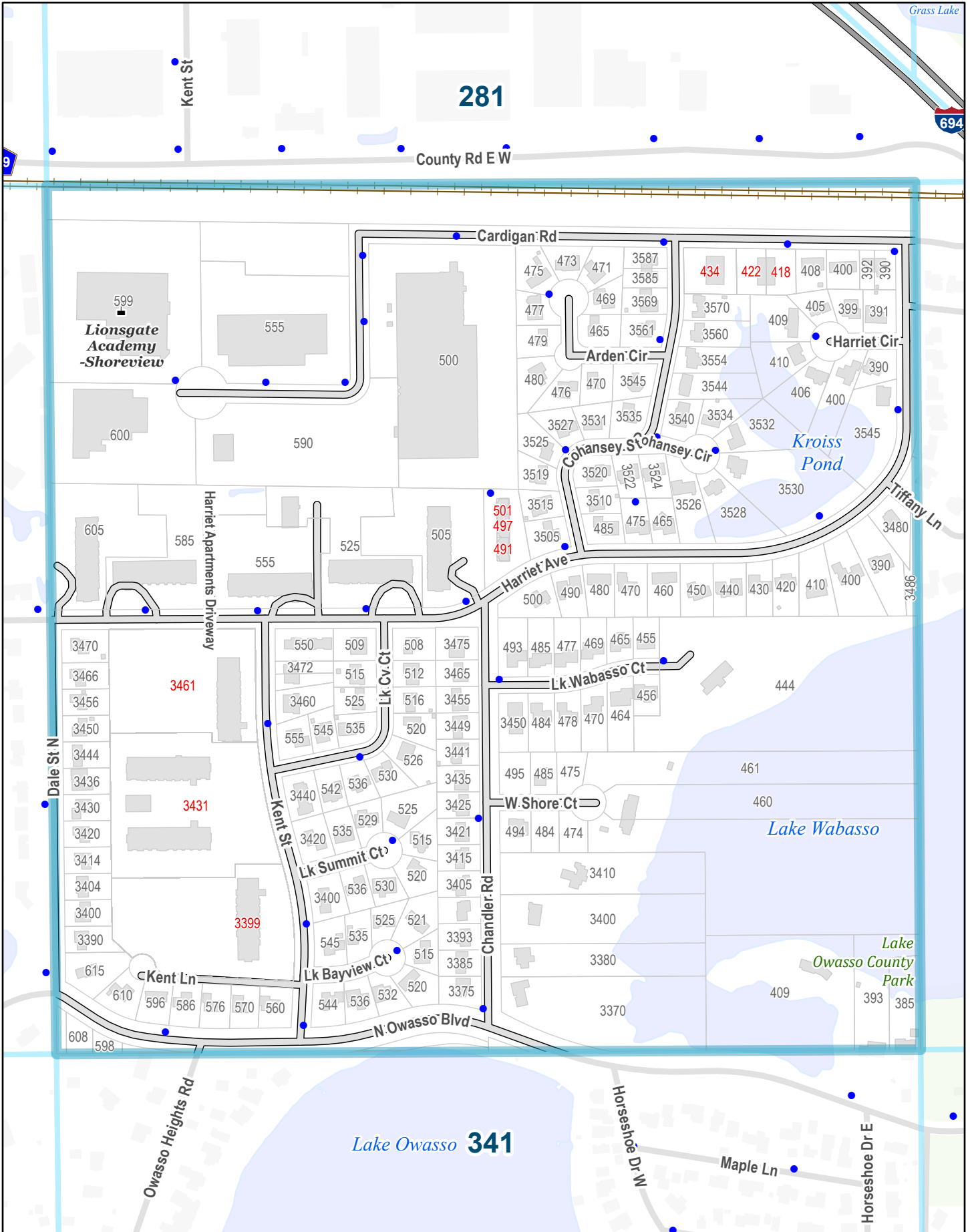
307A

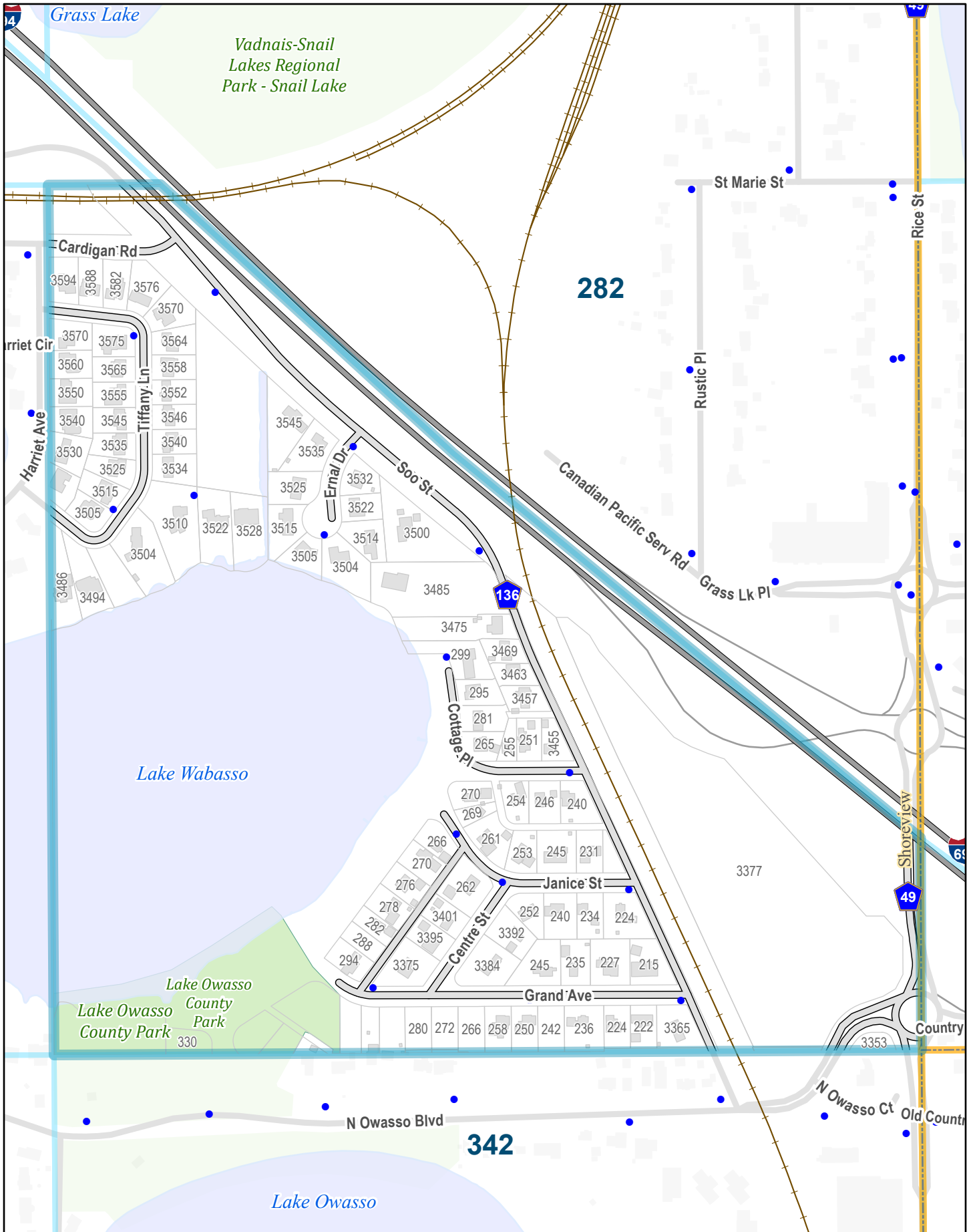


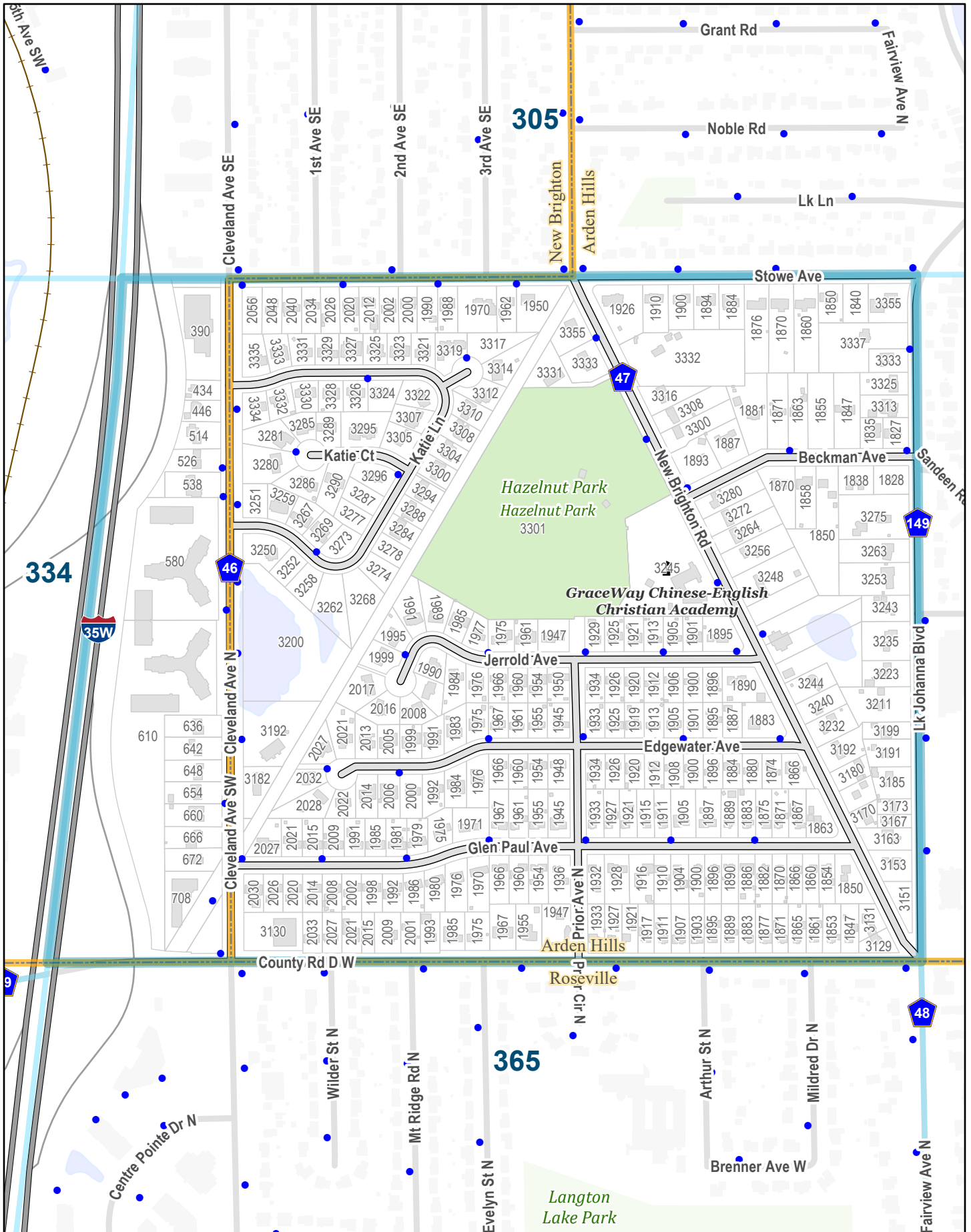




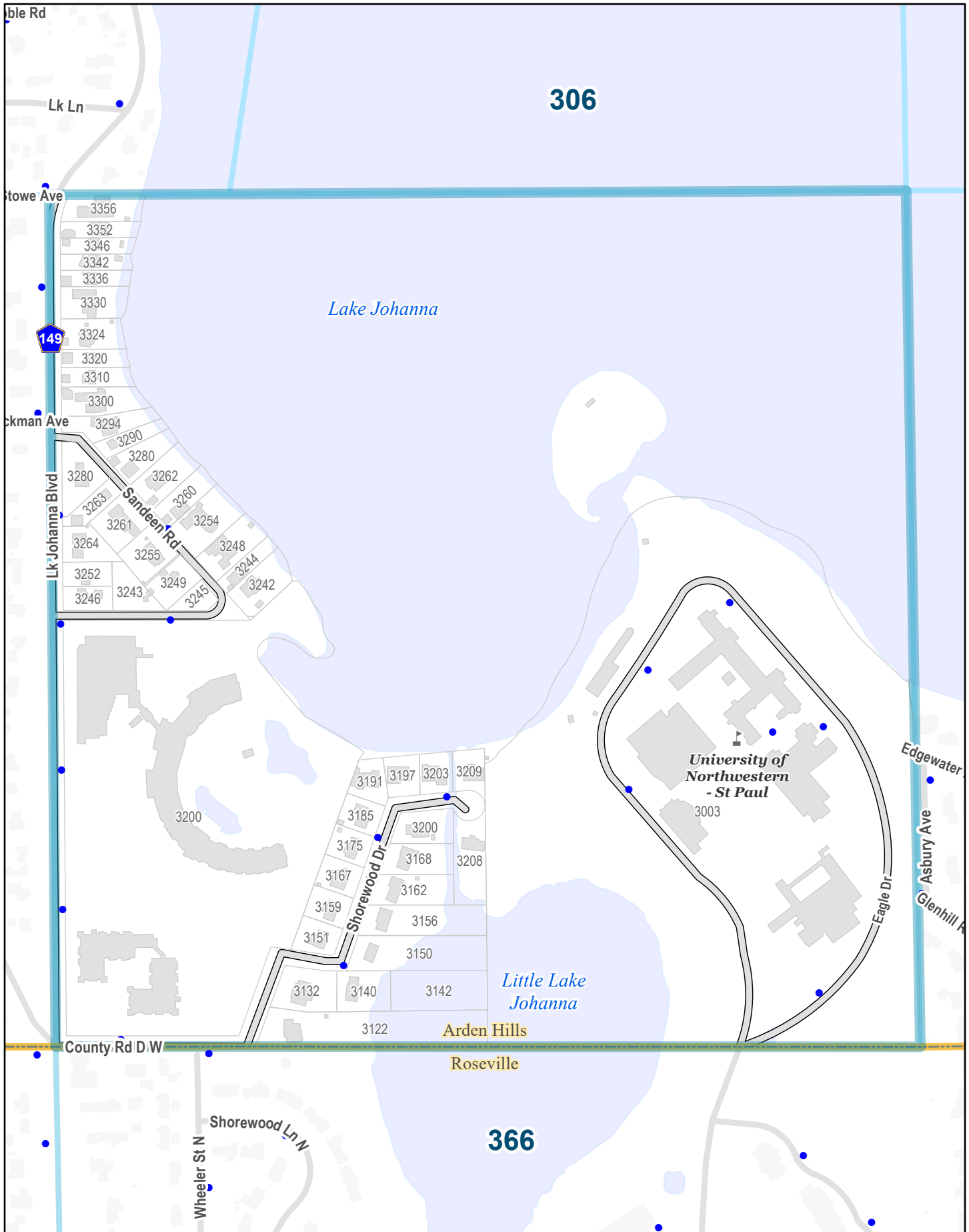


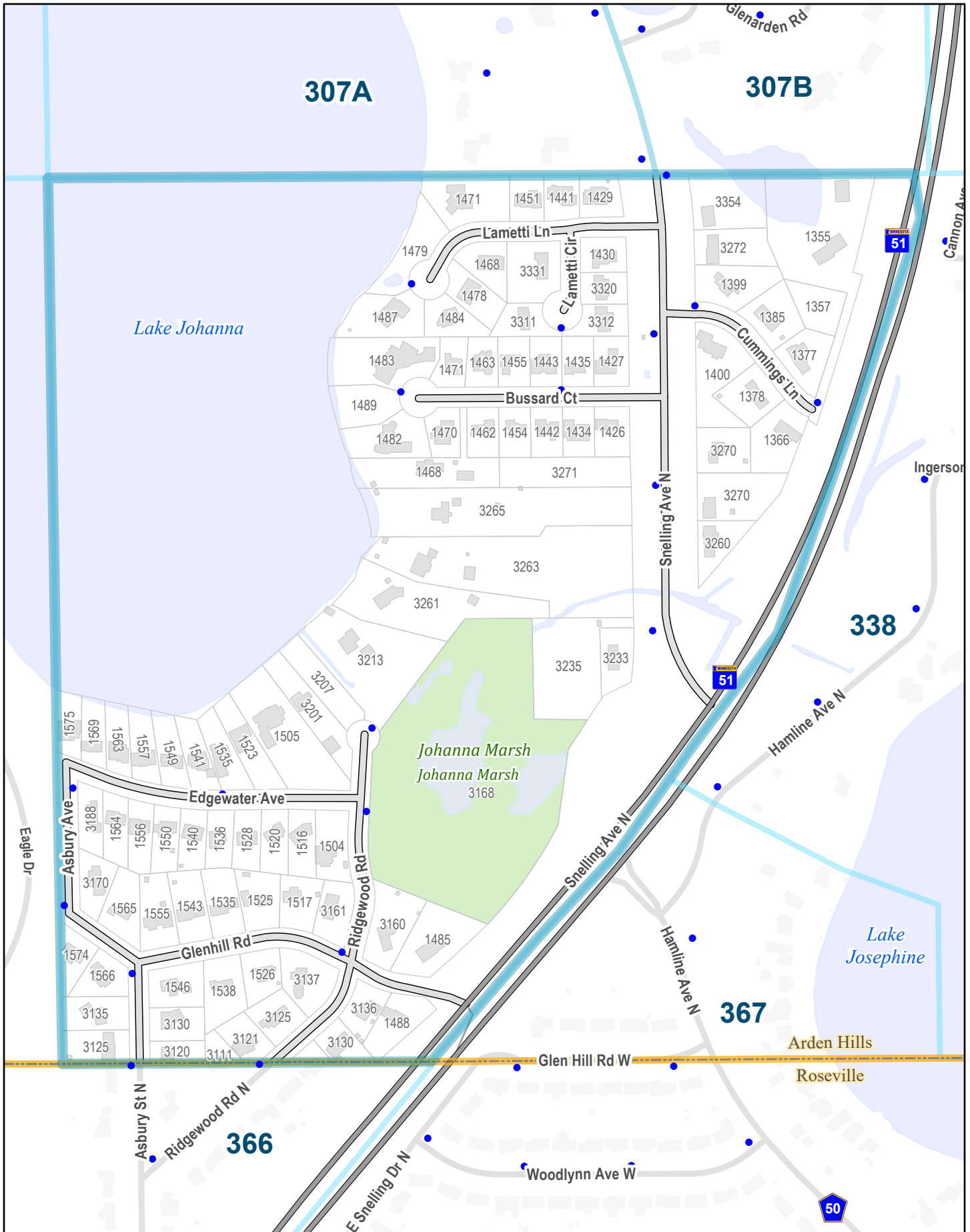


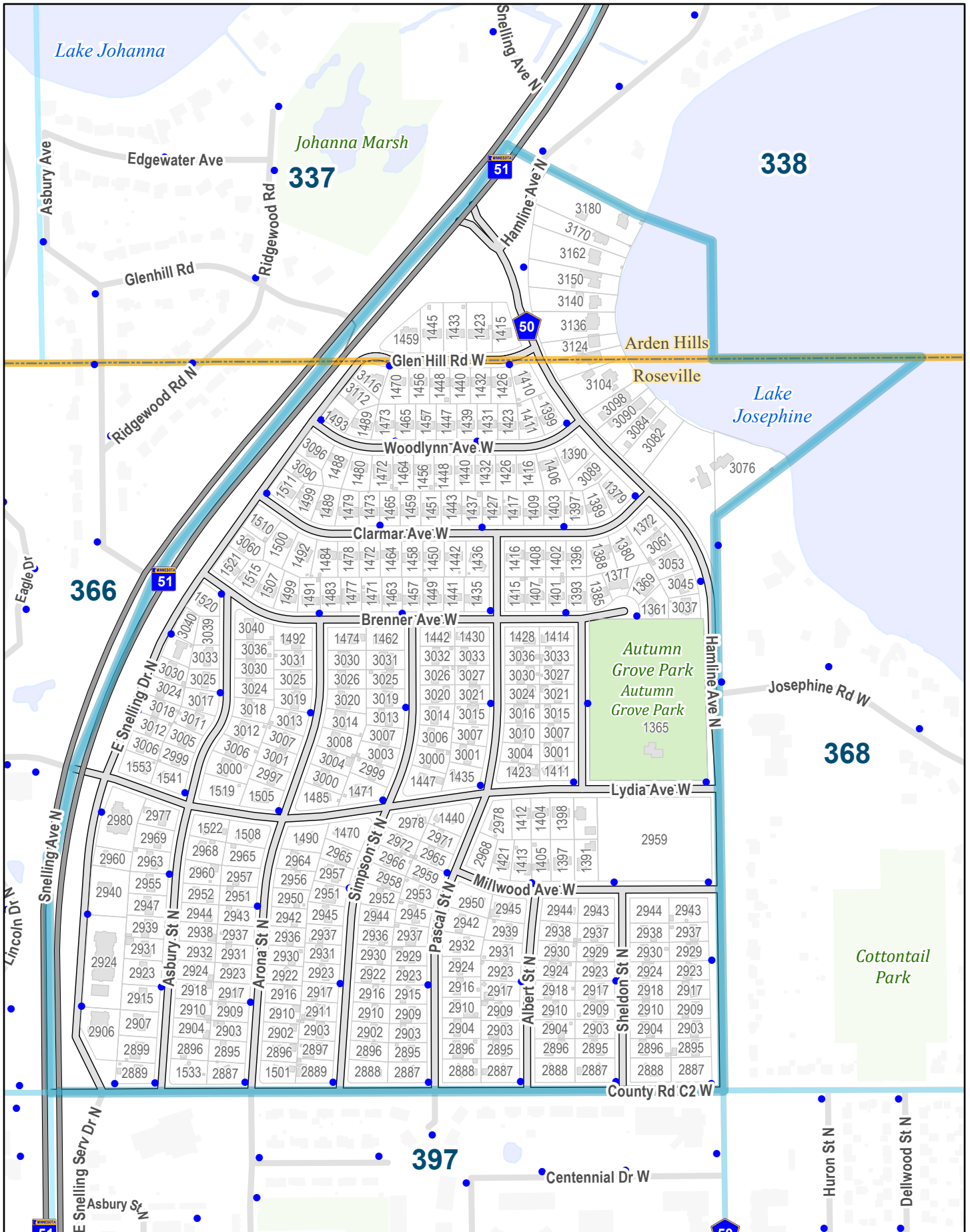


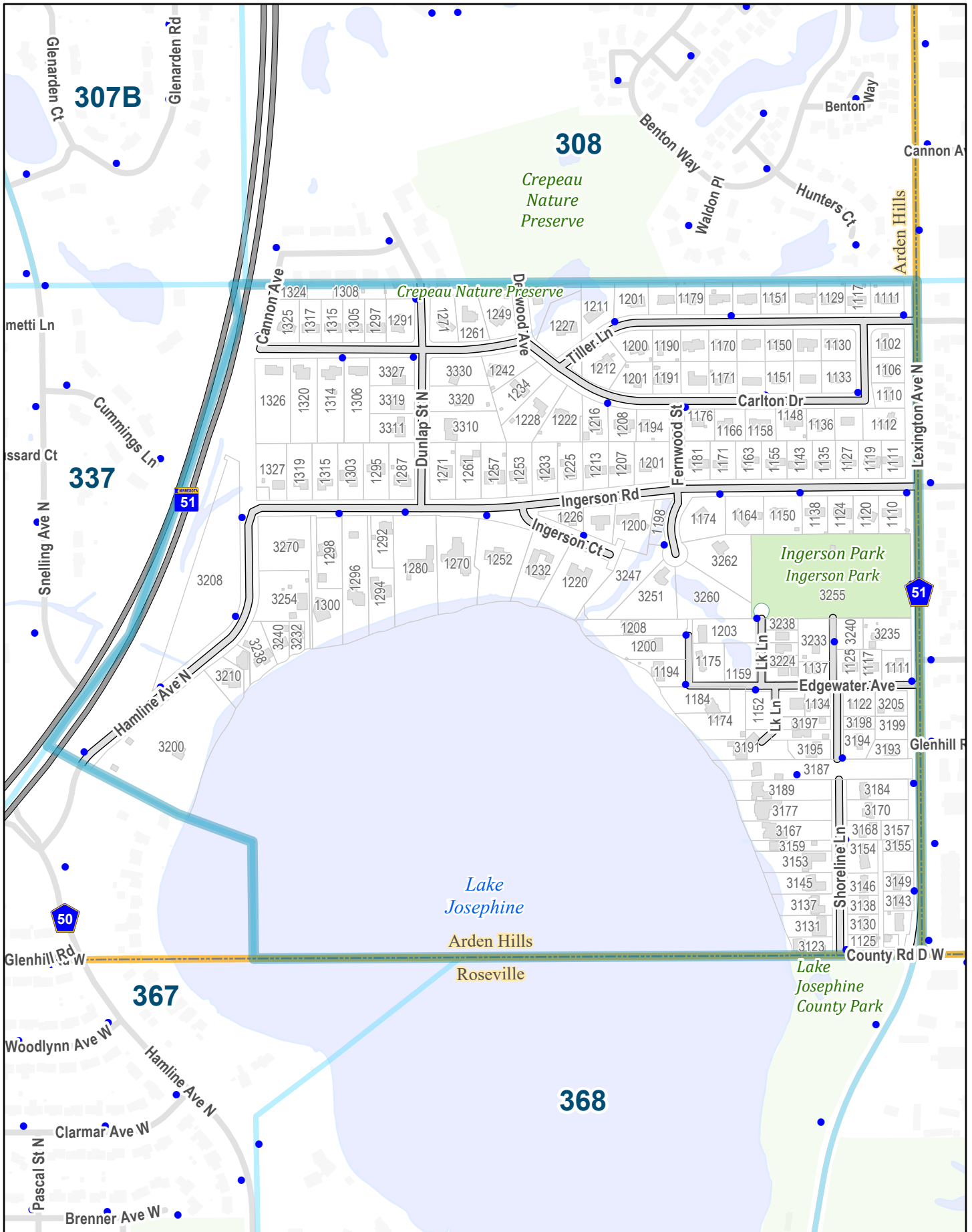


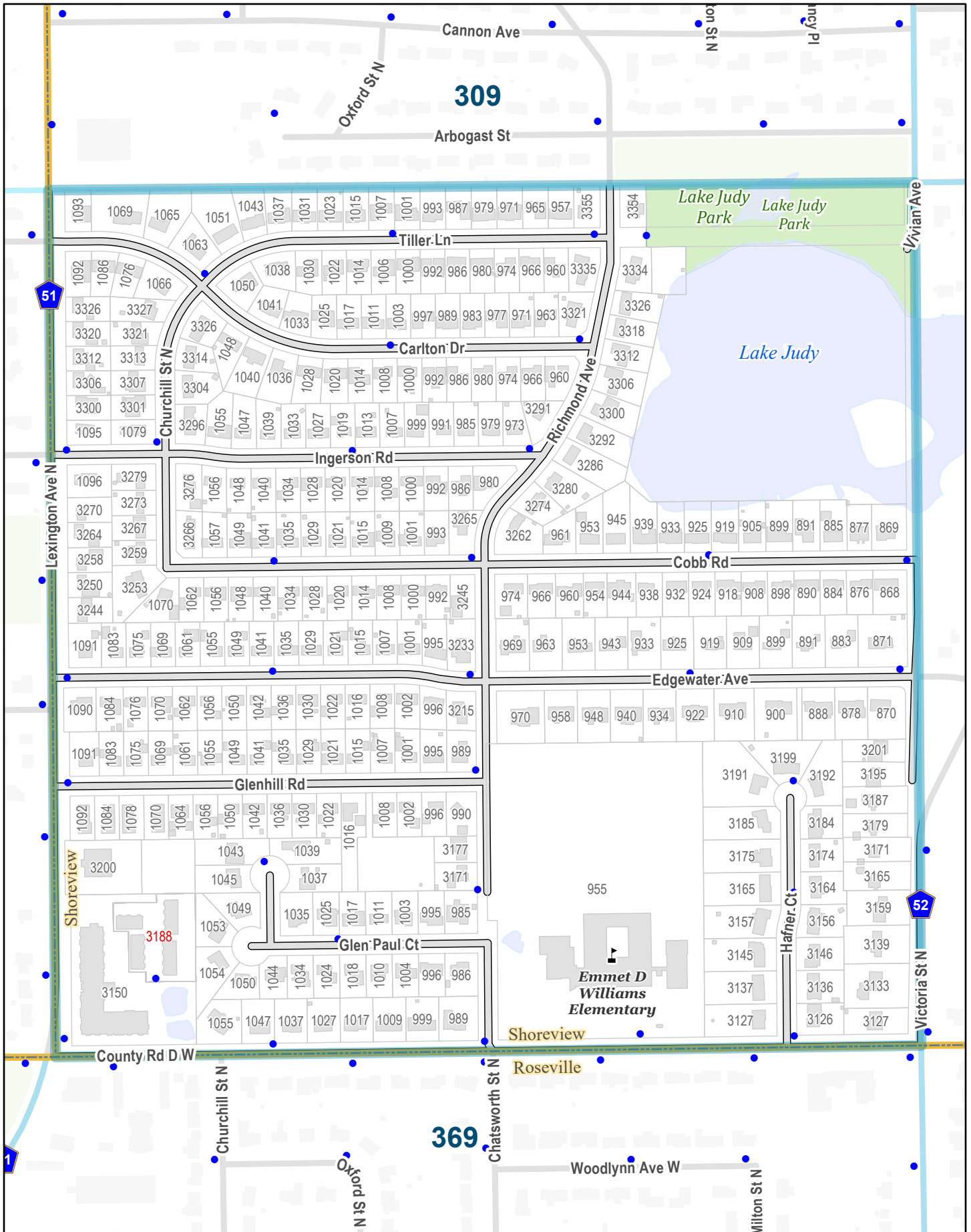


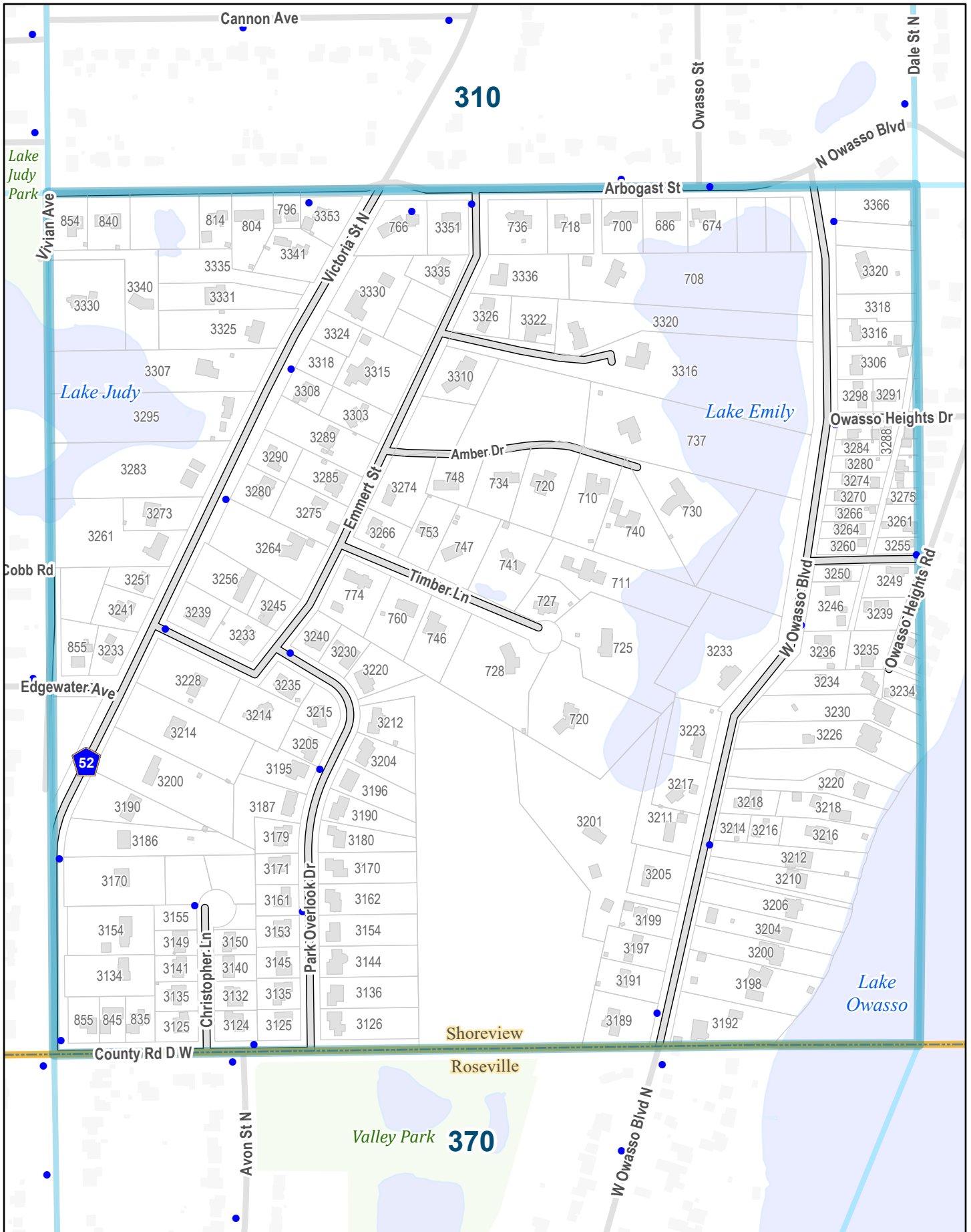


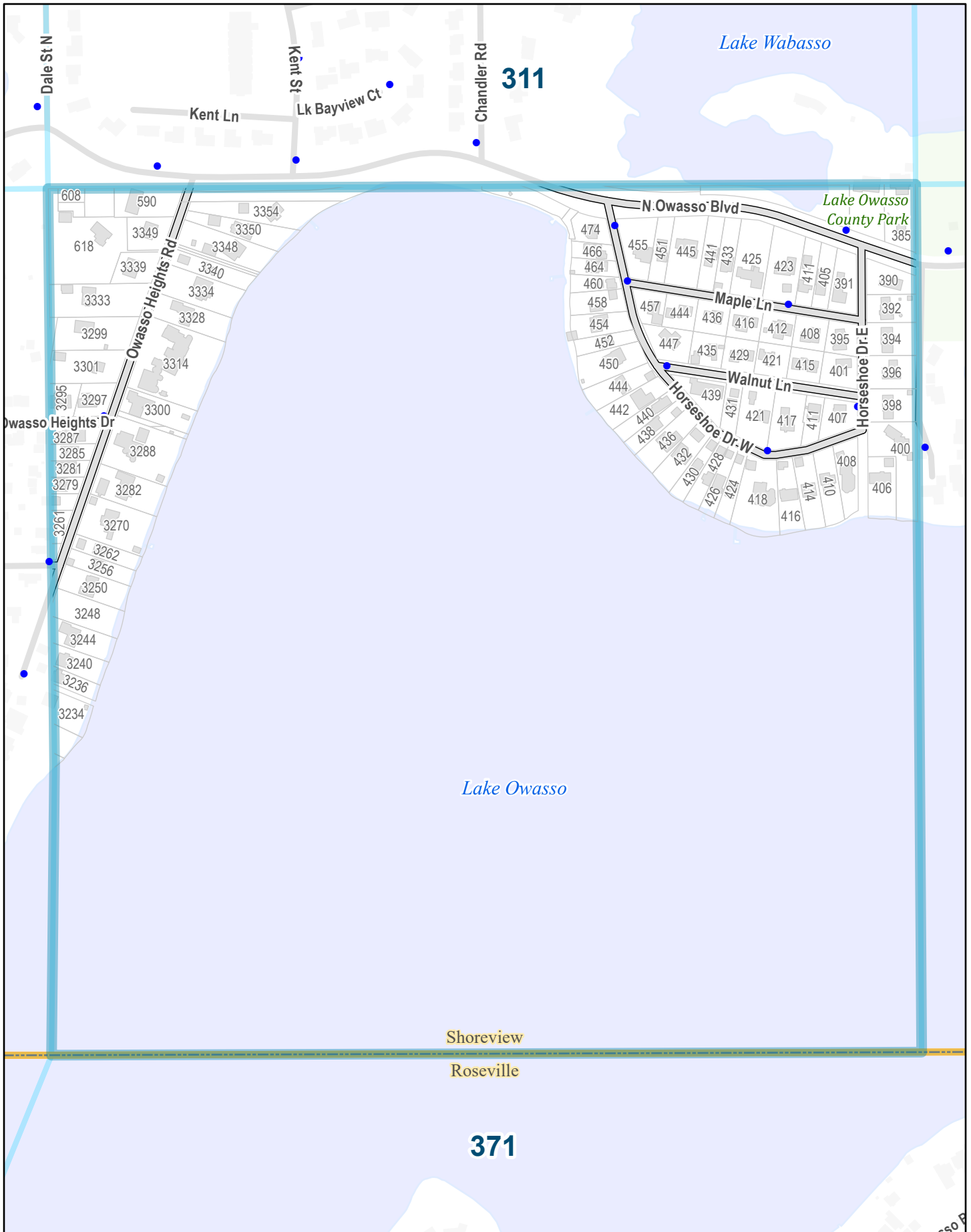


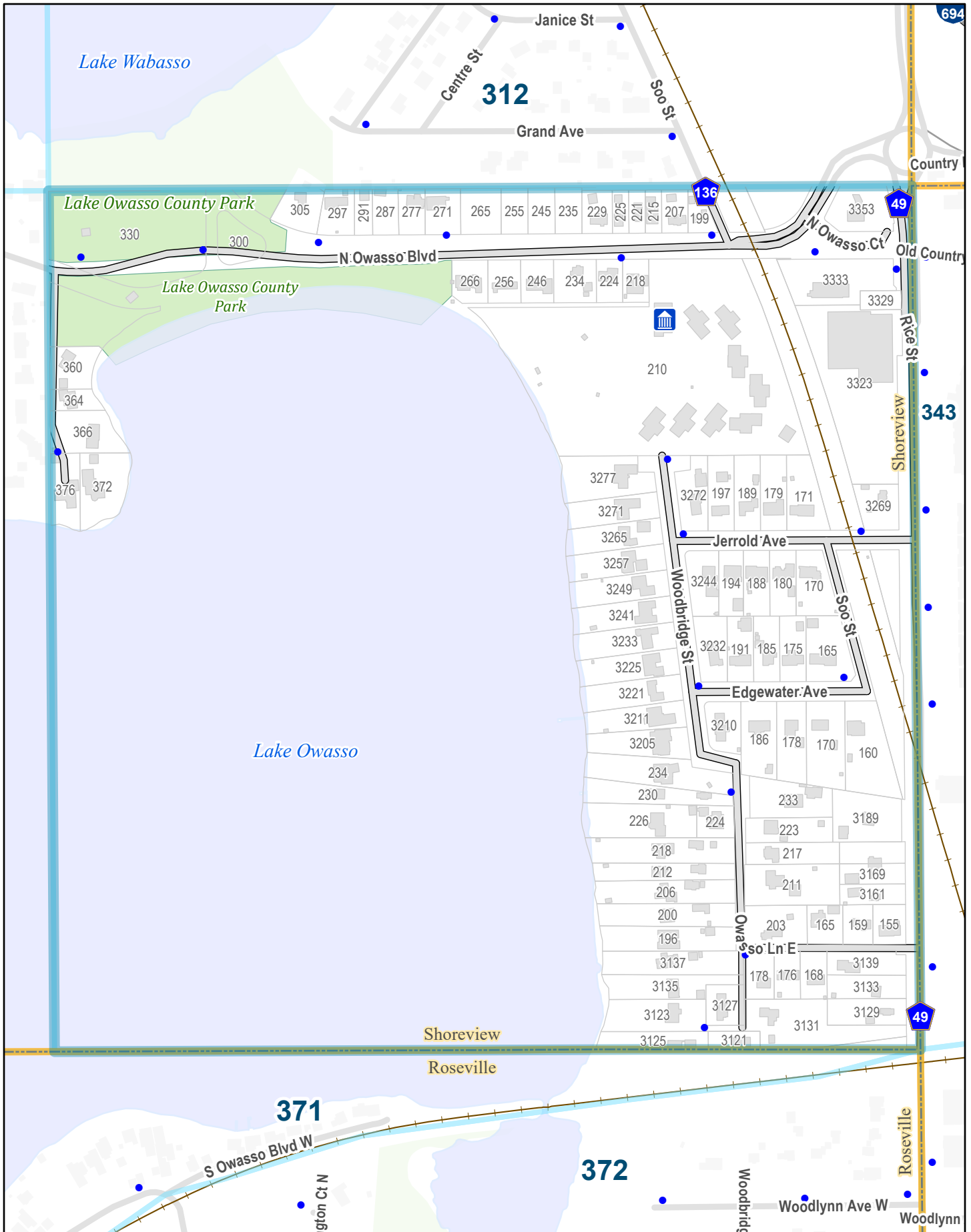














## Street Index

Access Road	125,155,156	Brighton Way	275
AHATS NW Gate Road	36,66	Brighton Way North	275
Alameda Street	10,100,40	Brighton Way South	275
Albert Street	37	Bristol Run	219
Alcott Court	101	Brueberry Lane	216
Aldine Street	36	Buchal Heights	137
Amber Drive	340	Bucher Avenue	10,11,8A,9
Amble Circle	188	Buffalo Lane	8A,8B
Amble Court	190	Buffalo Road	134,135,165
Amble Drive	188,189	Bur Oak Trail	5
Amble Road	188,189,190	Bussard Court	337
Anderson Lane	130,160	Calpurnia Court	101
Anemone Circle	71	Canadian Pacific Service Road	282
Arbogast Street	309,310,340	Cannon Avenue	308,309,310,338
Arden Circle	311	Capaul Woods Court	132A
Arden Manor Way	155	Cardigan Road	311,312
Arden Oaks Court	307B	Cardinal Lane	135
Arden Oaks Drive	307B	Carlson Road	70
Arden Place	307A,307B	Carlson Street	10
Arden View Court	187	Carlton Drive	338,339
Arden View Drive	187,188	Carmel Court	159
Arden Vista Court	187	Carol Lane	11
Arner Avenue	161	Catbird Circle	75
Arona Street	37	Catbird Lane	105,75
Asbury Avenue	337	Catherine Lane	11
Asbury Street	37	Cedar View Court	250
Aspen Lane	44	Center Street	6
Avon Street	160	Centerville Road	108,137,138,17,18,48 77,78
Badger Lane	135,164	Centre Street	312
Banyan Street	155	Chandler Court	161
Basswood Lane	44	Chandler Road	161,311
Beckman Avenue	335,336	Charles Lake Road	72
Ben Franklin Drive	156,157	Charley Lake Court	101
Ben Franklin Readiness Center	157	Chatham Avenue	275,276
Bent Tree Court	105	Chatham Circle	276
Bent Tree Lane	105	Chatham Court	276
Benton Way	308	Chatsworth Circle	189
Bethel Drive	277,278	Chatsworth Court East	189
Birch Lane	164	Chatsworth Court West	189
Birch Lane North	100,101	Chatsworth Place	189
Birch Lane South	100	Chatsworth Street North	159,189,249,309,39
Birch Trail	41	Cherrywood Circle	75,76
Birchwood Street	8A	Cherrywood Lane	46,75,76
Black Lake Court	105	Chickadee Lane	45
Black Lake Road	105,75,76,77	Chipmunk Lane	166
Black Oak Road	72	Christopher Lane	340
Blazing Star Lane	5	Churchill Circle	129
Blue Crane Lane	73	Churchill Court	129
Blue Flag Court	75	Churchill Place	189
Blue Goose Road	166	Churchill Street North	129,159,189,309,339,9
Blue Jay Lane	132A	Cleveland Avenue North	245,275,305,335
Blue Spruce Court	132A	Cobb Road	339,340
Bluebird Lane	72	Cohansey Circle	311
Bluestem Lane	5	Cohansey Street	311
Boardwalk Court	189	Colleen Avenue	187,217,218,219,222A 222B
Bobolink Lane	44	Colleen Circle	217
Boston Scientific Drive	218,219	Colleen Court	187
Brainard Way	102	Columbine Lane	132B
Briarknoll Circle	217	Connelly Avenue	308
Briarknoll Drive	217	Cottage Place	309,310,312
Brickstone Court	42	Cottonwood Court	40
Bridge Court	189	Countryside Drive	131
Bridge Court East	191	County Road D West	335,336,338,339,340,365 366,369,370
Bridge Street	159,189,192	County Road E West	280,281,305,307B,308
Brigadoon Circle	220		
Brigadoon Court	220		
Brigadoon Drive	220,250		

## Street Index

County Road E2	309,310	Elaine Avenue	11
County Road E2 West	245	Emil Avenue	10,11,6
County Road F West	245,246,275,276	Emmert Street	340
County Road H West	217,218,248,249,250,252	Erik Lane	42
County Road I West	95	Ernal Drive	312
	35,36,37,38,39,40,41	Evans Court	250
	65,67,68,69,70,71	Evergreen Circle	250
County Road J	5	Evergreen Court	132B
County Road J East	14,15	Evergreen Lane	11,163,41
County Road J West	10,11,12,13,5,6,7,8A	Evergreen Place	220,250
	9	Evergreen Road	132B,163
Creekside Lane	71	Fairview Avenue North	246,305,36
Crescent Lane	15	Falcon Lane	75
Crestview Lane	251	Fawn Lane	42
Crocus Lane	45	Fernwood Court	8A
Crystal Avenue	246,250	Fernwood Ct	338
Crystal Circle	250	Fernwood Street	338,8A
Cumberland Court	191	Floral Court	222B
Cumberland Street	131,161	Floral Drive	222A
Cummings Lane	337	Floral Drive West	217,218
Cummings Park Drive	218	Forest Lane	307B
Cunningham Road	101	Foster Place	102
Dale Court North	160	Gadwall Lane	166
Dale Court South	160	Gale Circle	217
Dale Street North	160,161,250,310,311	Galtier Place	163,192
Daniel Court	11	Galtier Street	163,192
David Court	11	Gaston Avenue	70,71
Dawn Avenue	219,222A,222B	Gateway Boulevard	215
Dawn Circle	217	Gateway Court	185,215
Debra Circle	160	Glen Paul Avenue	335
Debra Court	160	Glen Paul Court	339
Debra Lane	130,160	Glenarden Court	307B
Deer Hills Circle	137	Glenarden Road	307B
Deer Hills Court	137	Glenhill Road	337,339,367
Deer Hills Drive	137	Glenview Avenue	246
Deer Lane	135	Glenview Court	246
Deer Trail East	42	Goldfinch Lane	72
Deer Trail South	42	Gramsie Court	252
Deer Trail West	42	Gramsie Road	245,246,249,250,251,252
Dellview Avenue	246	Grand Avenue	312
Dellwood Avenue	338,8A	Grant Road	305
Dellwood Street	188	Grass Lake Place	282
Demar Avenue	222A,222B,252	Grey Fox Road	278,279
Dennison Avenue	222A,222B,223	Grotto Street North	10
Diveway	189	Grove Avenue	70,71
Dogwood Lane	104,135	Hackberry Lane	72
Donbush Road	132A,163	Hafner Court	339
Donegal Circle	41	Hall Street	6
Donegal Court	41	Hamline Avenue North	127,128,157,158,187,188
Donegal Drive	41		217,218,307B,338,367
Doris Avenue	10,11		37,38,67,7,8A,8B,97
Dove Lane	166	Hanska Court	252
Duck Pass Road	166	Hanson Road	129
Dudley Avenue	251	Harbor Circle	191
Dunlap Avenue	38	Harbor Court	191
Dunlap Street North	278,308,338	Harbor Lane	191
Eagle Drive	336,366	Harbor Place Drive	191
Eagle Ridge Road	105,135	Hardwood Avenue	9
East Gilfillan Road	166	Hardwood Street	9
East Oaks Road	135,136,137,164,165,166	Harriet Avenue	308,309,310,311
East Oriole Lane	75	Harriet Circle	311
East Pleasant Lake Road	104,105,132B,134,135	Harriet Court	309
	163,164,44,45,73,74,75	Hawes Avenue	222B
Eastview Lane	73	Hawk Lane	75
Edgewater Avenue	335,337,338,339,340,342	Hawthorne Court	137
Edgewater Lane	166	Haycamp Road	44
Eide Circle	217,218	Heather Drive	220

## Street Index

Heather Ridge Court	41	Kevin Lane	160
Heather Ridge Drive	41	Kitkerry Court North	11
Heidi Lane	160	Kitkerry Court South	11
Heron Lane	164,165	Knight Street	6
Hesli Hill Court	219	Knoll Drive	37
High Circle Way	72	Knoll Road	137
Highland Drive	190,220,250	Lake Avenue	68,69
Highview Place	9	Lake Bay	101
Highway 10	125,155,156,186,216,217 248,277,5	Lake Bayview Court	311
Highway 10 Frontage Road	155	Lake Beach Court East	69,99
Highway 51	277,278,307B,308,337 338,367	Lake Beach Court West	69,99
Highway 96 East	164,165,166,193,194	Lake Beach Drive	68,69
Highway 96 West	155,156,157,158,159,160 161,162,163,185,189,190 192,193	Lake Court	101
Hill Court	39	Lake Cove Court	311
Hill Farm Circle	132B	Lake Johanna Boulevard	305,306,307A,307B,336
Hill Farm Court	132B	Lake Lane	305,338
Hill Farm Road	77,78	Lake Oaks Drive	98,99
Hillview Road	36,37	Lake Pine Drive	70,71
Hodgson Connection	131	Lake Ridge Court	251
Hodgson Road	10,100,101,11,130,131 161,162,191,192,222A 222B,252,40,41,71	Lake Ridge Drive	221,251
Horseshoe Drive East	341	Lake Summit Court	311
Horseshoe Drive West	341	Lake Valentine Road	245,246
Hudson Road	305	Lake Wabasso Court	311
Hummingbird Hill	135	Lakepoint Court	190
Hunters Court	308	Lakeshore Place	186
Indian Oaks Circle	218	Lakeview Court	246
Indian Oaks Court	217	Lakeview Drive	130,160
Indian Oaks Trail	217,218	Lametti Circle	337
Indian Place	305	Lametti Lane	11,12,337,41
Ingerson Court	338	Larch Lane	137
Ingerson Road	338,339	Larkspur Lane	163
Inner Loop Road	156	Larson Court	160
Innovation Way	218	Larson Lane	130
Interstate 35W	125,155,185,215,245,275 35,5,65,95	Larson Road	130,160
Interstate 694	215,216,217,245,246,248 249,250,251,277,278,279 280,281,282,312	Laura Lane	161
Ironwood Lane	102,72	Lawnview Avenue	9
Island Lake Avenue	279	Lawton Lane	132A
Island Road	103,44,73	Leaf Wing Drive	15
Island View Lane	72	Lepak Court	38
James Avenue	217	Lexington Avenue North	128,158,159,188,189,218 219,248,249,278,279,308 309,338,339,38,6,68,7 8A,8B,98
James Circle	217	Lilac Lane	222A,222B
Janet Court	246	Lily Pond Road	166
Janice Street	312	Lion Lane	192
Jansa Drive	192	Lisa Court	155
Jerrold Avenue	335,342	Lisa Lane	155
Johns Road	128,129	Lois Court	8B
Karth Lake Circle	188	Lois Drive	36,37,38,39,8B
Karth Lake Drive	188	Lois Lane	39
Katie Court	335	Long Lake Court	42
Katie Lane	335	Long Marsh Lane	102,72
Keithson Drive	157,187,8A	Longview Lane	44
Kent Circle	131	Lorinda Drive	160
Kent Court	131	Lorraine Court	7
Kent Drive	131	Lost Rock Lane	73
Kent Lane	311	Lower Magazine Road	126,66,96
Kent Street	11,161,281,311	Mackubin Circle	161
Kent Way	161	Mackubin Court	161
Kestrel Court	17	Mackubin Street	11,161,221,251
		Main Street	126,156,96
		Majestic Court	161
		Mallard Lane	166
		Mallard Road	137
		Maple Lane	341
		Maple Pond Court	130

## Street Index

Maple Street	130	Park Place Drive	39
Marsh Ridge	137	Park Street	6
Martha Lake Court	160	Park View Drive	5,6
Martin Lane	164	Parkshore Drive	216
Maycomb Lane	101	Parkwood Drive	8A
Maywood Street	130	Partridge Lane	74
Mcclung Drive	187	Pascal Avenue North	307B
Mccracken Lane	276	Pascal Street	37
Meadow Avenue	7,8A,9	Paul Kirkwood Drive	157,158
Meadow Court	8A	Pearson Place	137
Meadow Lane	131,163	Peterson Place	71
Meadowlark Lane	132A,163	Pheasant Drive	10
Mercury Circle	131	Pheasant Lane	135,136
Mercury Drive West	129,130,131	Phoebe Lane	17
Milton Street North	159,189,279,309	Pine Cone Road	137
Mink Lane	166	Pine Road	137
Mockingbird Court	101	Pine Tree Drive	308
Monarch Court	15	Pinewood Drive	36,37,40
Monarch Lane	15	Pleasant Circle	188,189
Monarch Way	15	Pleasant Drive	188
Monterey Court North	159	Pleasant Lake Road	132A,132B,163
Monterey Court South	159	Pond Court	42
Monterey Drive	129,159	Pond Drive	42
Mound Avenue	160,161	Pond View Drive	7
Moundsview Boulevard	125,126,155,65,95	Pondview Trail	47,48
Nancy Circle	219	Poplar Drive	41,42
Nancy Place	189,219,249,309	Poplar Lane	165
Nelson Drive	98,99	Prairie Clover Drive	5
New Brighton Road	245,275,305,335	Prairie Meadow Drive	5
Nichols Court	252	Prairie Ridge Drive	5
Noble Road	305	Preserve Trail	43
Nord Circle Road	44	Prior Avenue North	155,335
Norma Avenue	217	Prior Circle	155
Norma Circle	217	Prior Court	155
North Deep Lake Road	44	Quail Lane	135,164
North Drive	249	Quality Drive	218
North Mallard Court	136	Raccoon Road	104
North Mallard Road	136	Radley Place	101
North Oaks Road	105,135,136,45,75	Randy Avenue	250
North Owasso Boulevard	310,311,312,341,342	Rapp Farm Boulevard	15
North Owasso Court	342	Rapp Farm Lane	15
Northwoods Drive	278	Rapp Farm Place	15
Nottingham Place	129	Raven Road	132A,163
Nursery Hill Court	188	Ravenswood Court	8B
Nursery Hill Lane	188	Ravenswood Street	8A
Nuthatch Lane	45	Red Barn Road	132B
Oak Avenue	306,307A	Red Forest Heights	75
Oak Hill Drive	42	Red Forest Lane	75
Oakridge Avenue	129	Red Forest Way	75
Oakwood Drive	36,37,40,41,42	Red Fox Road	278,279,74
Oakwood Terrace	37	Red Maple Lane	44
Old Farm Road	131	Red Pine Lane	132A
Old Highway 10	155,186,216,246	Red Pine Road	132A
Old Highway 8	65,95	Reiland Lane	190,220
Oriole Lane	74,75	Rice Creek Parkway	35,5
Osprey Court	16,17,47	Rice Creek Trail	7,8B
Otter Lane	135	Rice Creek Trail Court	7
Overhill Drive	103	Rice Street	163,192,193,222B,223
Owasso Heights Drive	340,341		252,253,282,283,312,342
Owasso Heights Road	311,340,341		343
Owasso Heights Road G	340,341	Richmond Avenue	309,339
Owasso Lane East	342,343	Richmond Court	309
Owasso Street	310,340	Ridge Creek Road	7
Oxford Court	219	Ridge Creek Road Court	7
Oxford Street North	129,219,249,309,69,9	Ridge Road	164
	99	Ridgewood Court	307A
Park Overlook Drive	340	Ridgewood Road	307A,337

## Street Index

Robb Farm Road	137,165,166	Spring Farm Lane	105,135
Robin Lane	164	Spring Farm Road	76,78
Robin Oak Court	9	Spring Haven Court	8A
Robin Street	9	Spring Marsh Lane	132B
Robinhood Circle	129	Squirrel Lane	166
Robinhood Place	128,129	Stephen Circle	11
Rolling Hills Road	245	Stowe Avenue	305,335,336
Royal Court	39	Sumac Lane	44
Royal Hills Drive	187	Summit Court	137
Royal Lane	217	Summit Crossing	137
Royal Oaks Drive	38,39,9	Summit Heights	137
Rustic Place	192,222B,282	Summit Lane	137
Saint Albans Circle	40	Summit Ridge Drive	137
Saint Albans Court	10	Summit View	137
Saint Albans Street North	10,100,70	Sunset Court	100,130
Saint Marie Street	282	Sunset Lane	135
Saint Odilia Service Road	310	Sunshine Lane	132A,163
Sandeen Road	336	Sunview Court	38
Sandpiper Lane	74	Sunview Drive	38
Savannah Lane	5	Suzanne Avenue	251
Scenic Court	9	Swallow Lane	164
Scenic Drive	9	Sylvia Court	219
Scenic Place	9	Sylvia Lane	219
Schifsky Road	130,131	Sylvia Lane North	219
Schutta Road	36	Sylvia Lane South	219,249
Scotch Pine Circle	132A,163	Tanglewood Drive	128,129,130,131,132A
Scotch Pine Court	132A		160,161
Scotch Pine Lane	132A	Taylor Avenue	70,71
Scotch Pine Road	132A,163	Teal Island Road	166
Serene Court	39	Terrace Drive	36,37,40
Shadow Lane	73	Thom Court	275
Sheldon Street	37	Thom Drive	275
Sherwood Trail	43	Thompson Lane	164
Sherwood Road	12,13,37,39,41,42,43	Thrush Lane	73
	8B,9	Tiffany Lane	311,312
Shirlee Lane	219	Tiller Lane	338,339
Shirlee Lane North	219	Timber Lane	340
Shirlee Lane South	219	Todd Court	155
Shoreline Lane	338	Todd Drive	155
Shoreview Park Road	281	Tomlyn Avenue	158,159,161
Shorewood Drive	336,366	Training Site Road	126,127,128,156,157,158
Siems Court	307A		37,65,66,67,68,96,97
Silverthorn Court	38		98
Silverthorn Drive	38	Tree Farm Lane	101
Silverthorn Place	38	Turtle Lake Road	12,41,42,71
Ski Hill	137	Turtle Lane East	129
Ski Lane	135,164	Turtle Lane West	129
Skiles Lane	307A,307B	Upper Magazine Road	126,66,96
Skillman Lane	134	Valentine Avenue	246
Snail Lake Boulevard	161,191,220,221,250	Valentine Court	246
Snail Lake Court East	192	Valentine Crest Road	246
Snail Lake Court South	192	Valley View Court	250
Snail Lake Court West	192	Venus Avenue	245,246
Snail Lake Road	191,192,193	Vicki Lane	11,41
Snelling Ave N	277,278,307B,308,337	Victoria Court	220
	338,367	Victoria Street North	160,189,190,218,219,220
Snelling Avenue North	157,186,187,217,246,276		250,280,310,340
	277,307A,307B,337,366	Victoria Village	250
	367,37	Viewcrest Road	7
Snowshoe Trail	76	Villa Drive	7
Snowy Owl Lane	45	Village Center Drive	162,192
Soo Street	281,312,342	Virginia Avenue	191,222A,252
South Deep Lake Road	45	Virginia Circle	252
South Drive	249	Vivian Avenue	189,190,219,220,309,310
South Long Lake Trail	44,72		339,340
Southpointe Court	163	Waldon Place	308
Sparrow Lane	135	Walnut Lane	341

## Street Index

Wedgewood Circle	216
Wendy Court	222B,223
West Bay Lane	103
West Drive	249
West Lake Drive	101
West Owasso Boulevard	310,340,370
West Pleasant Lake Road	102,132A,132B,44,72,73
West Round Lake Road	155,185,215
West Royal Oaks Drive	8A,9
West Shore Court	311
West Shore Road	135,165
Westcliff Court	219
Westcliff Curve	219
Weston Way	219
Westview Court	220
Westview Drive	220
White Birch Drive	70,71
White Oaks Lane	73
White Pine Road	137
Wildflower Court	5
Wildflower Place	71
Wildflower Way	101,102,71,72
Wilkinson Lake Boulevard	17
Wilkinson Lane	17
Willow Creek Lane	38,7
Willow Lane	8B
Willow Road	163
Willow Trail	41
Wilshire Circle	250
Wishbone Lane	45
Wood Duck Court	38
Wood Duck Lane	135
Woodbridge Street	342
Woodcrest Avenue	7,8A
Woodcrest Way	8A
Woodhill Lane	105
Woodland Drive	130
Wren Lane	166
Wyncrest Court	188,218
Wyncrest Lane	188,218
Wynridge Drive	188,218