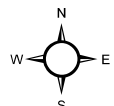
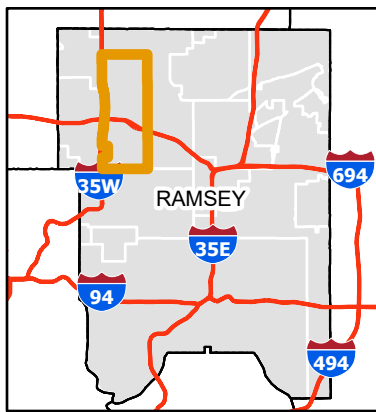
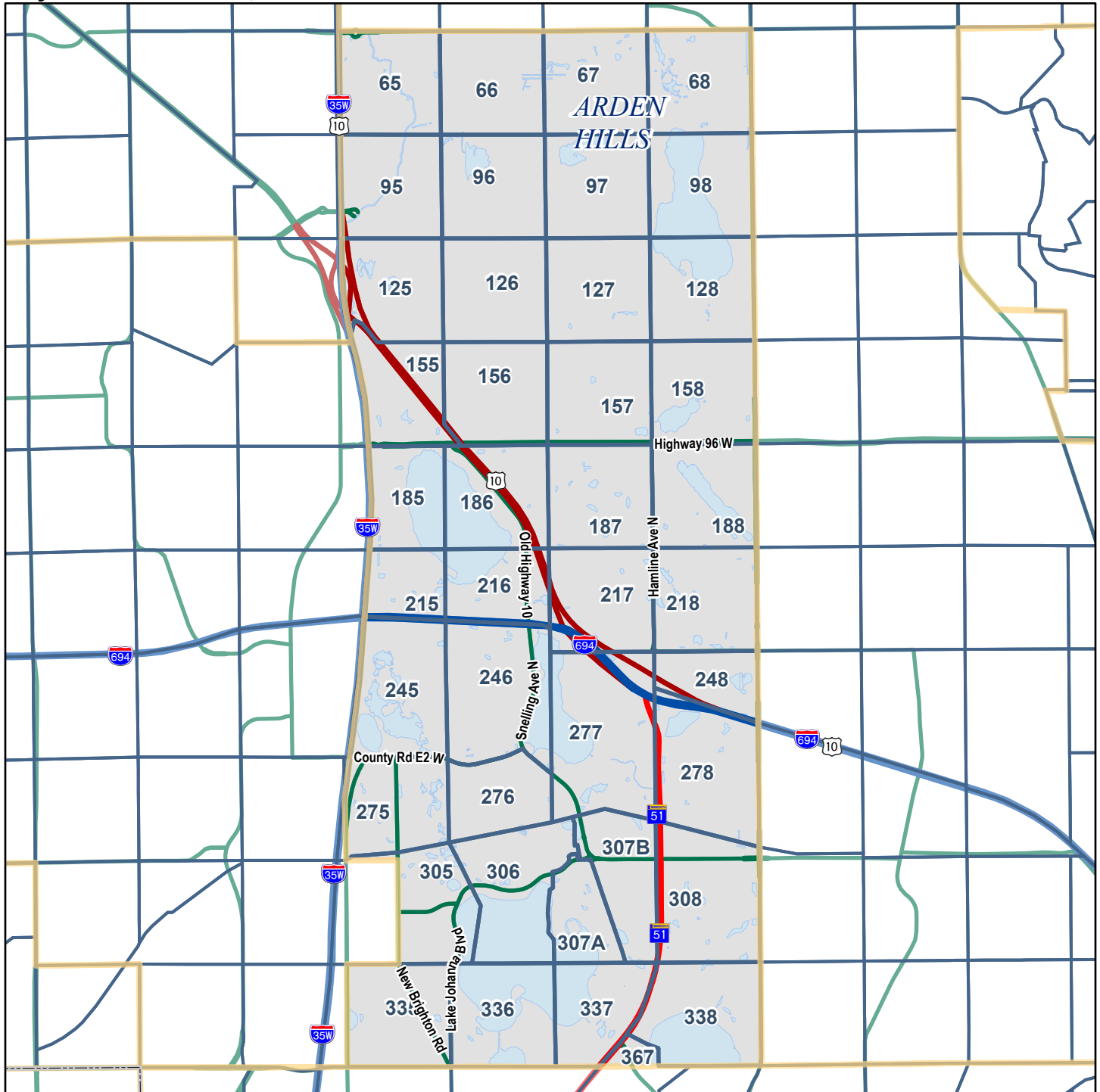


# City of ARDEN HILLS, MN



- Hydrent
- Hydrent - Blue Cap
- Hydrent - Green Cap
- Hydrent - Red Cap
- Hydrent - Yellow Cap

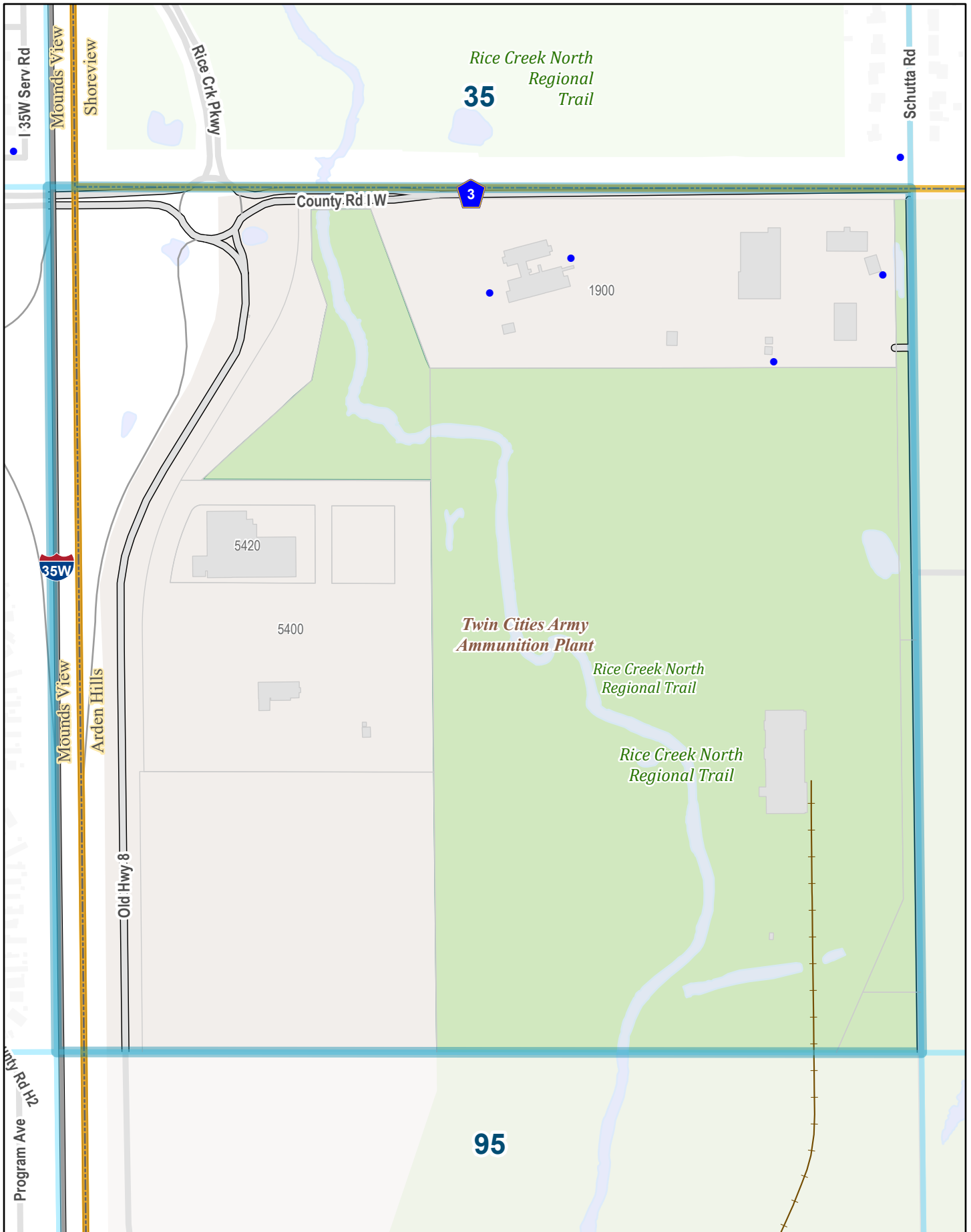
- Primary/Secondary School
- College/University
- City Hall
- Fire Station
- Hospital
- Libraries
- Police Station
- County Office
- Shopping Centers

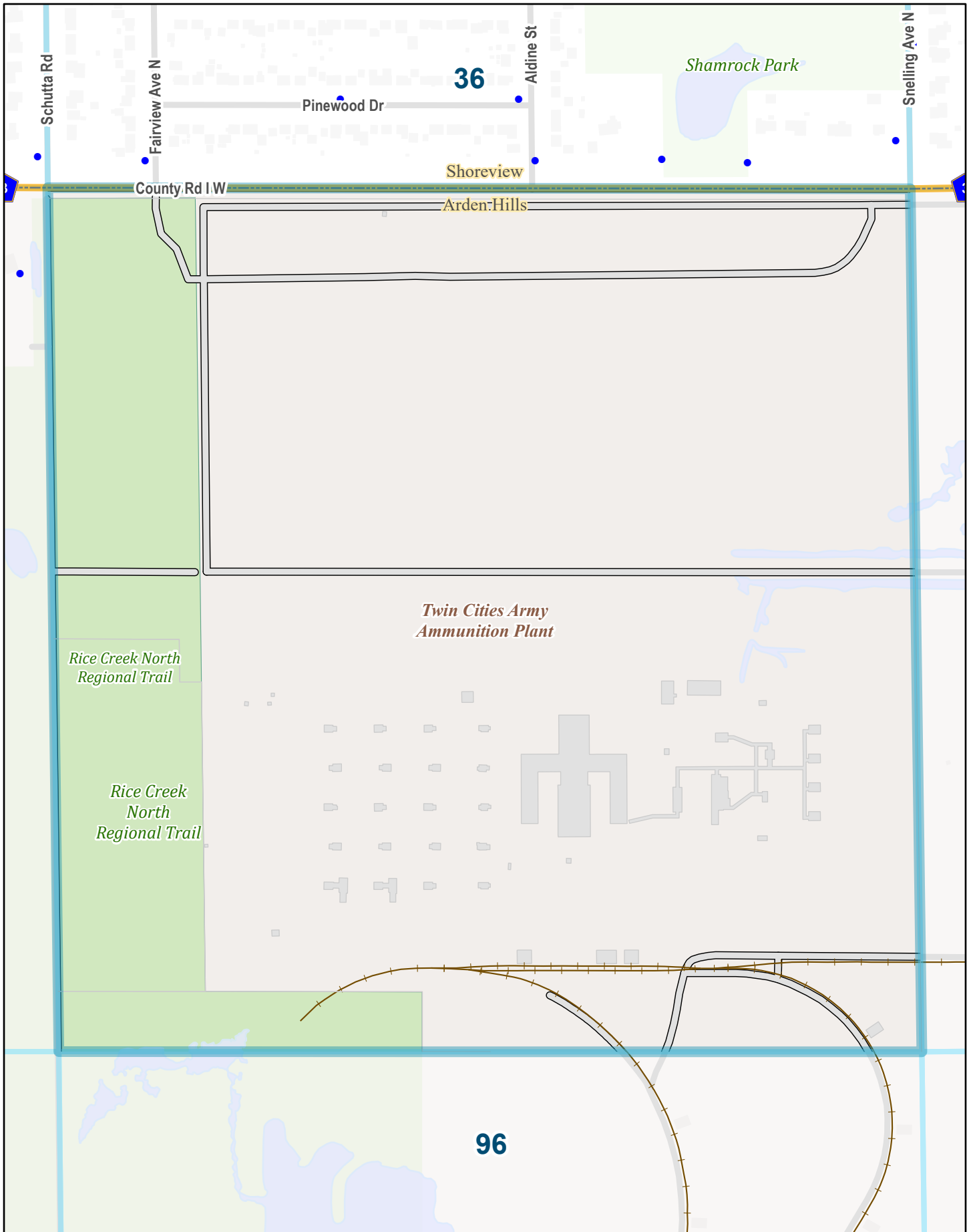
- Building
- Water
- Golf Course
- State/Local Park
- Cemetery
- Airport
- Military Install
- Fair Grounds
- Municipal Boundary

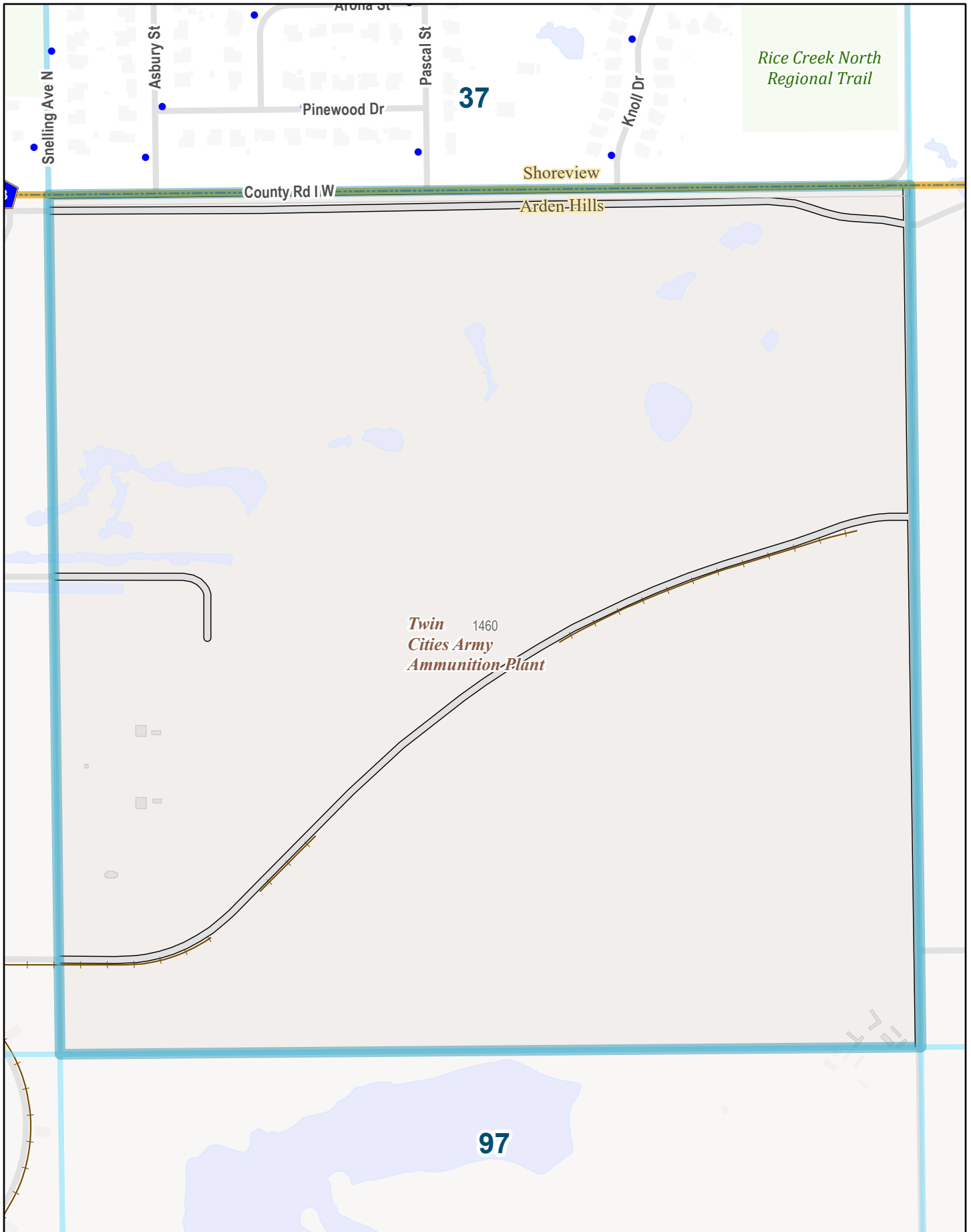
- Highways
- Streets
- Railroad
- Ditch
- Interstate Highway
- US Highway
- State Highway
- County Road

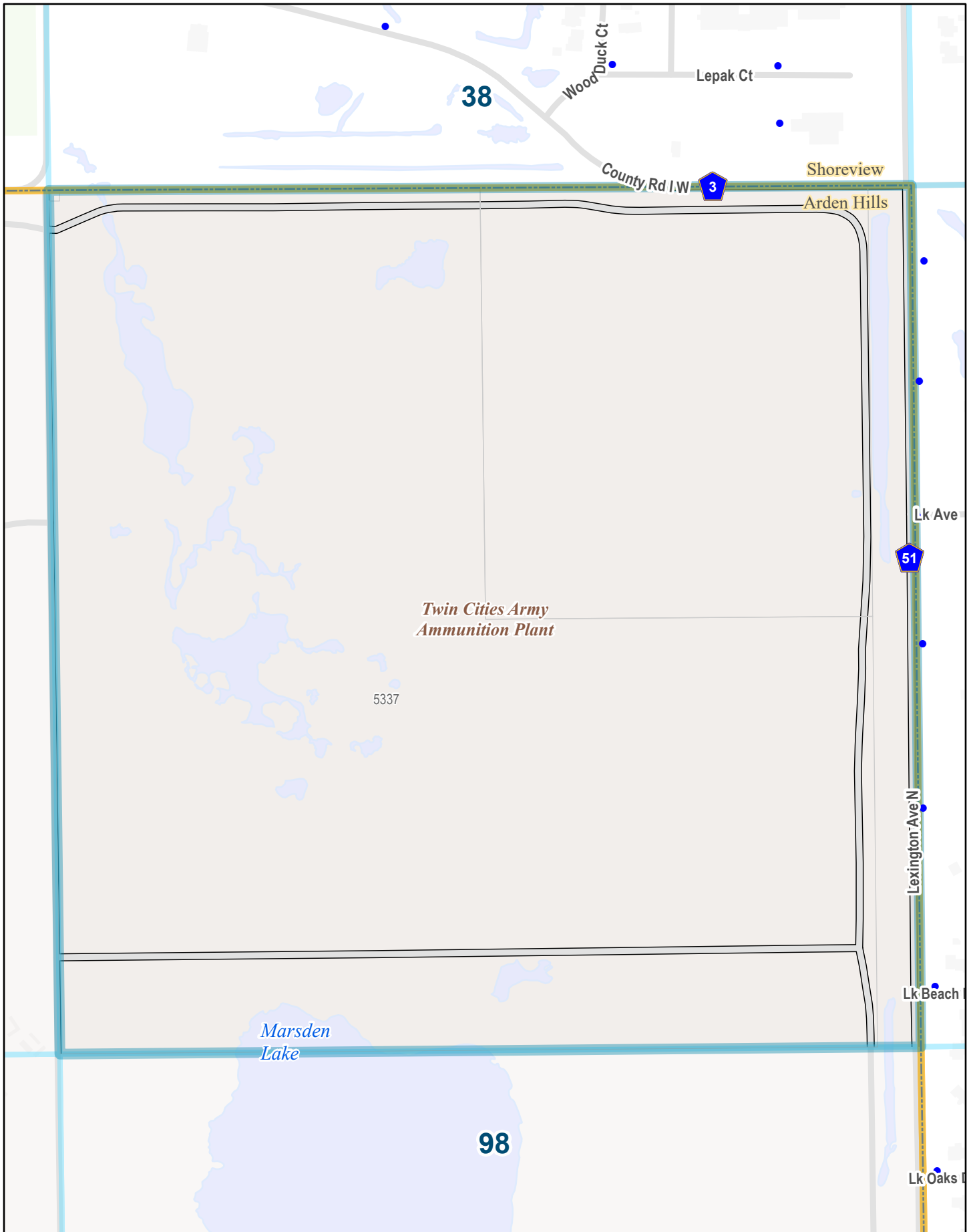
The information on this map is a compilation of Ramsey County Records. THE COUNTY DOES NOT WARRANT OR GUARANTEE THE ACCURACY OF THIS DATA. The County disclaims any liability for any injuries, time delays, or expenses you may suffer if you rely in any manner on the accuracy of this data.

Prepared by Ramsey County Enterprise GIS  
 RCGISMetaData@Co.Ramsey.MN.US  
 ReferenceMap 1/3/2025







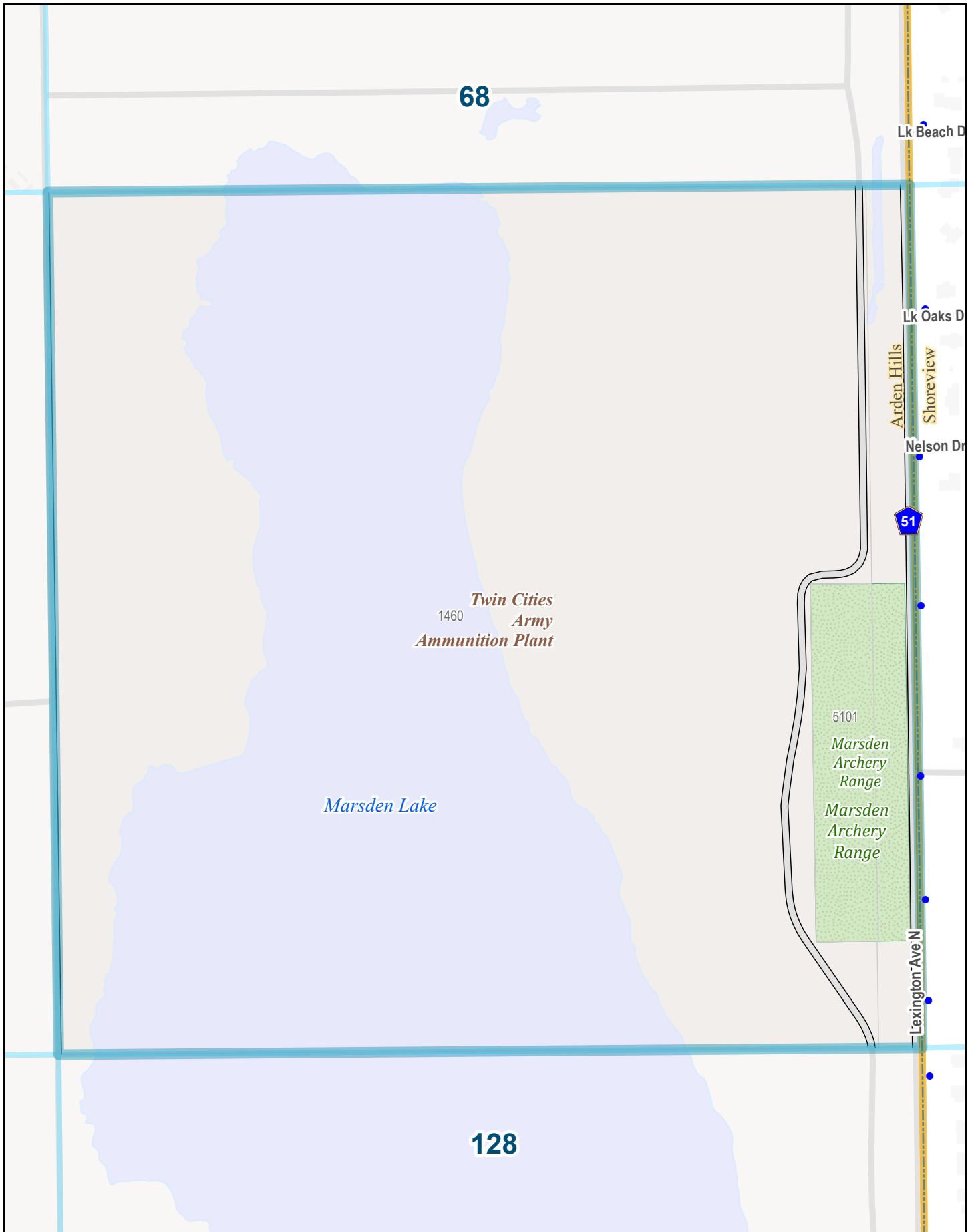






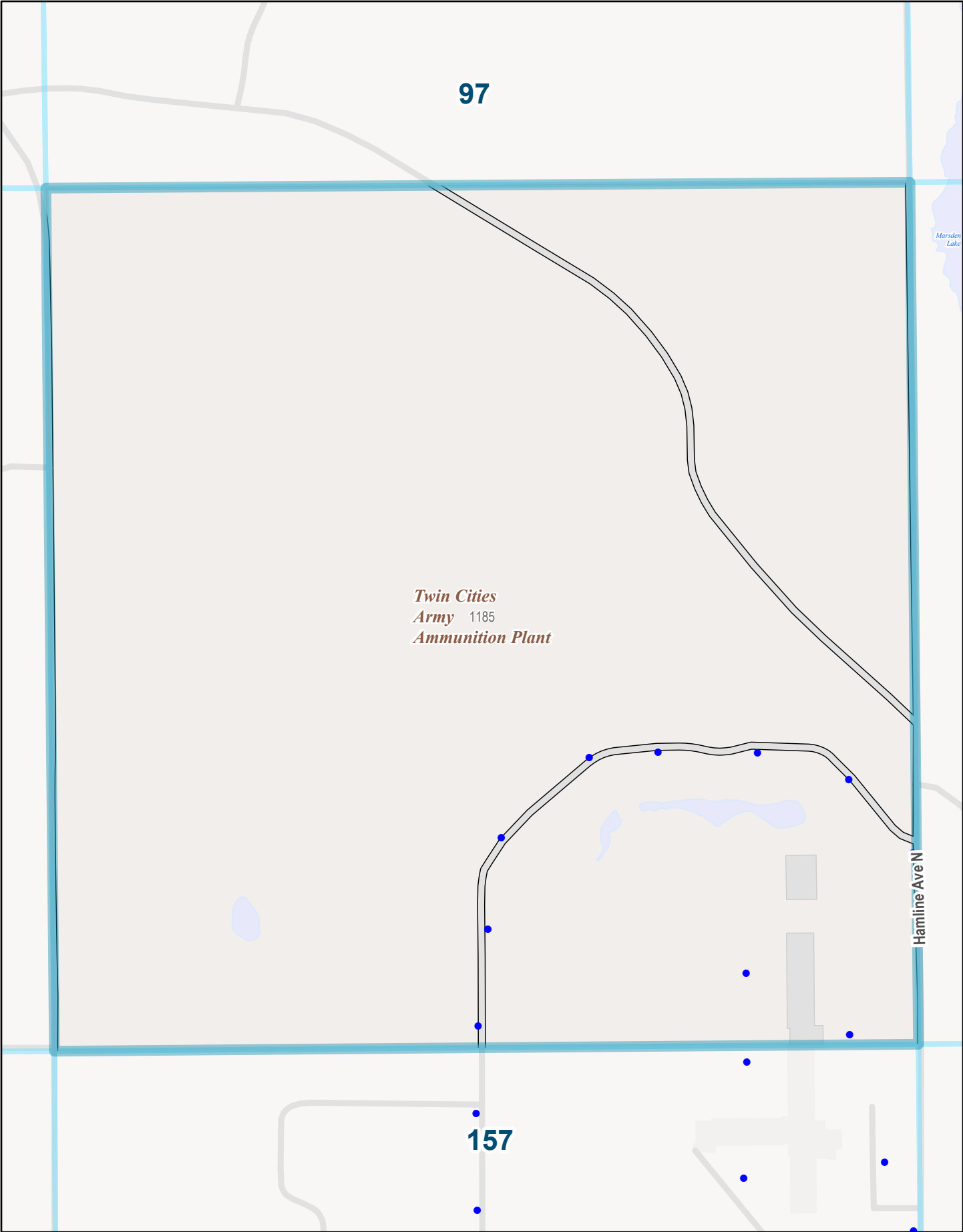


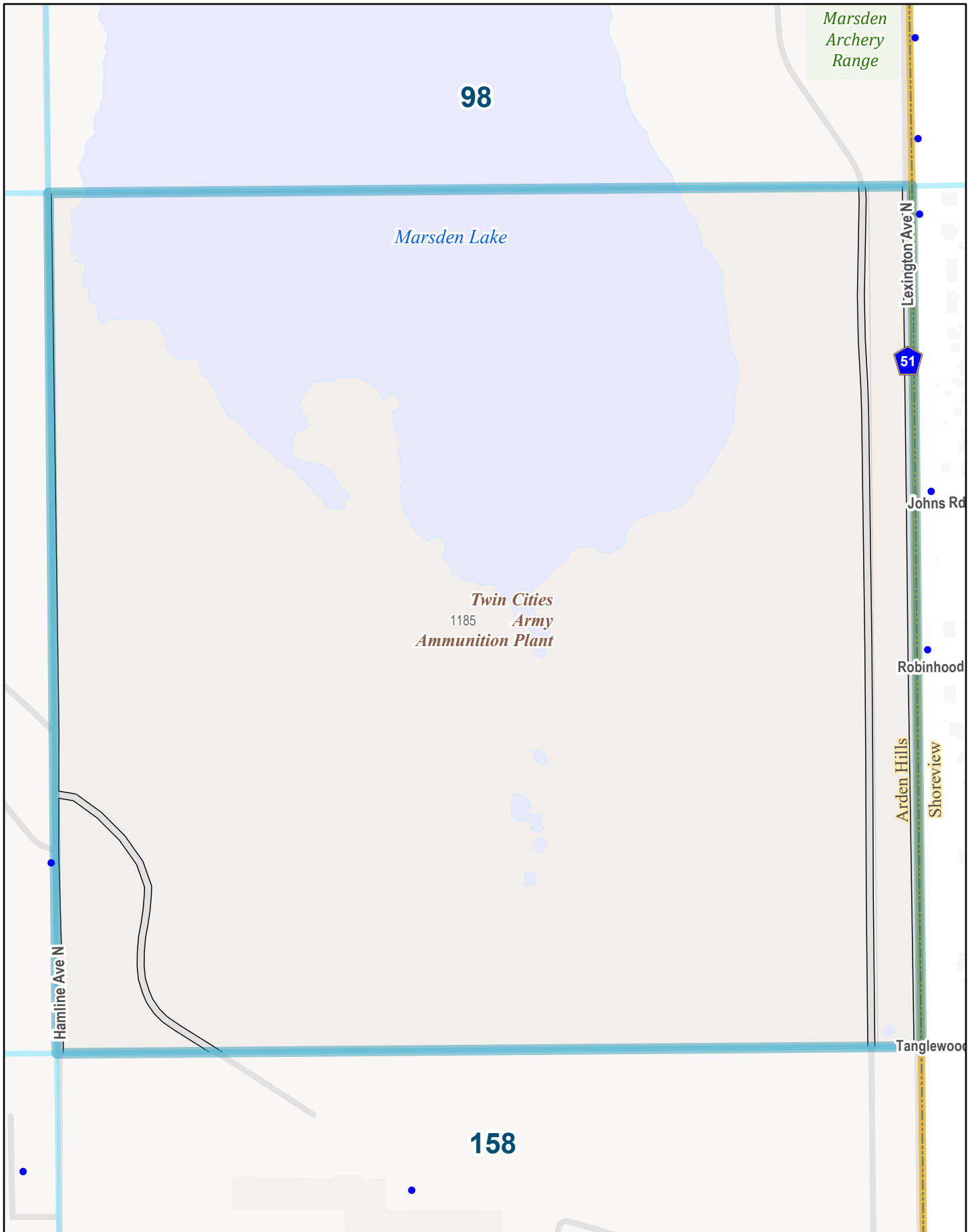


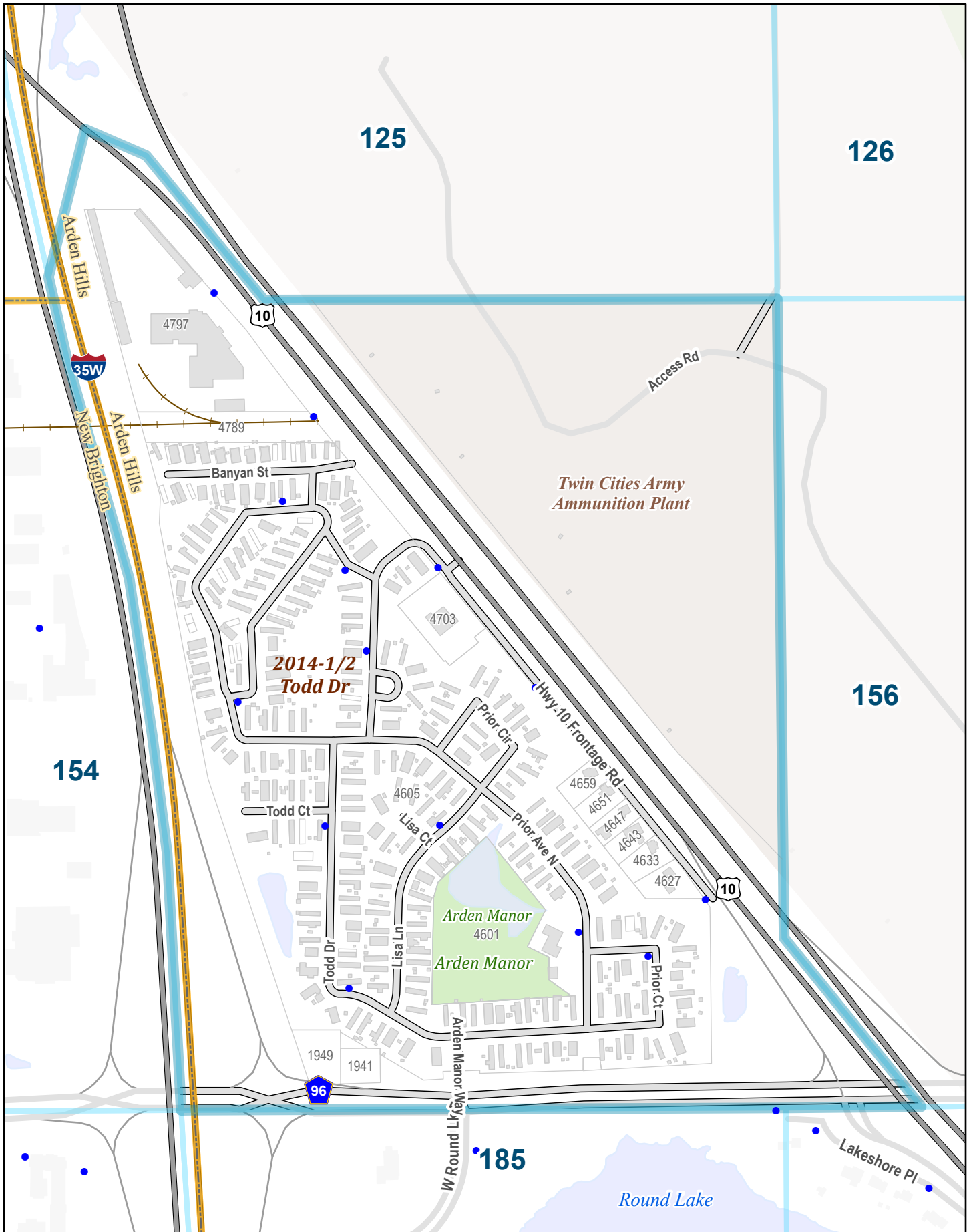


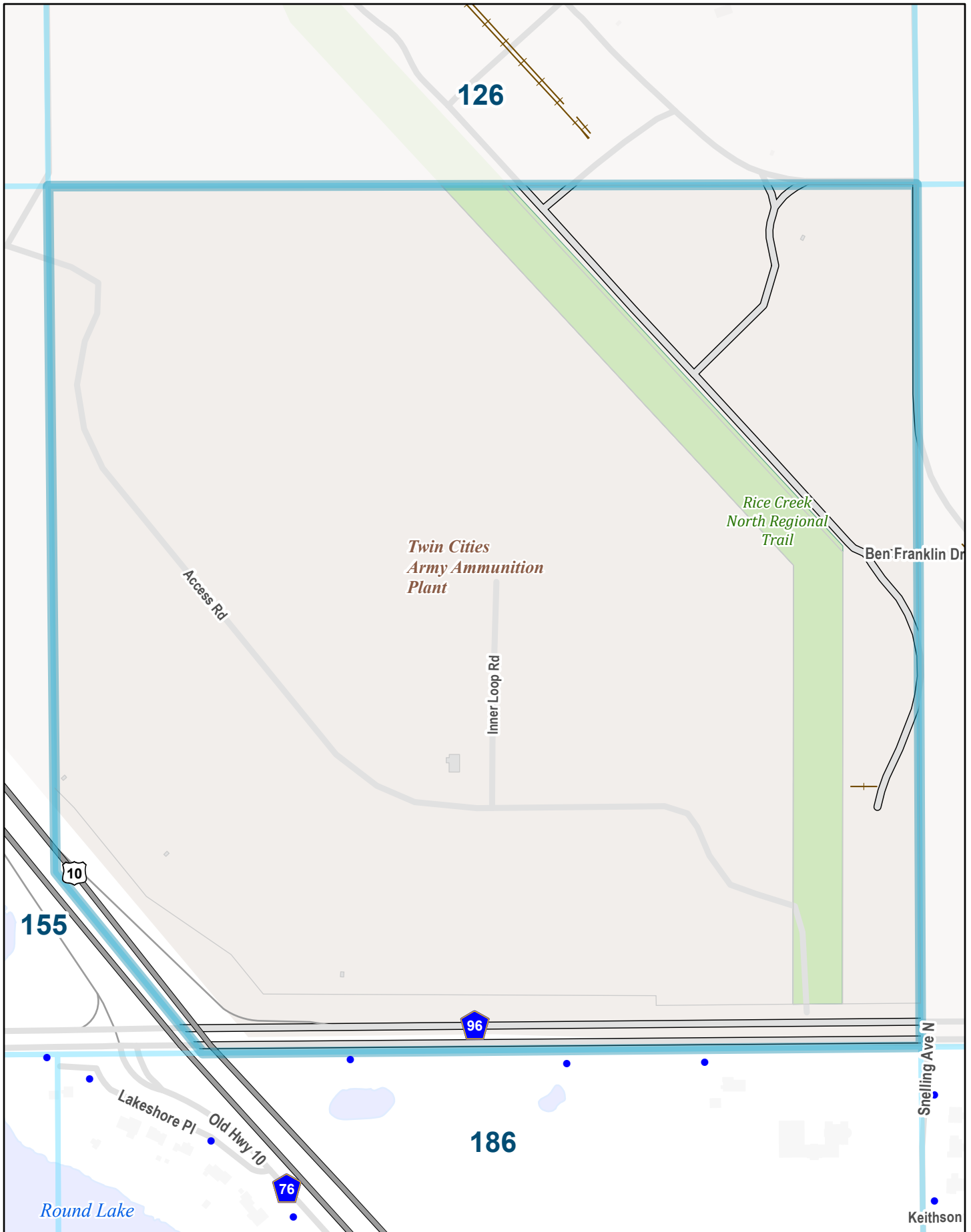


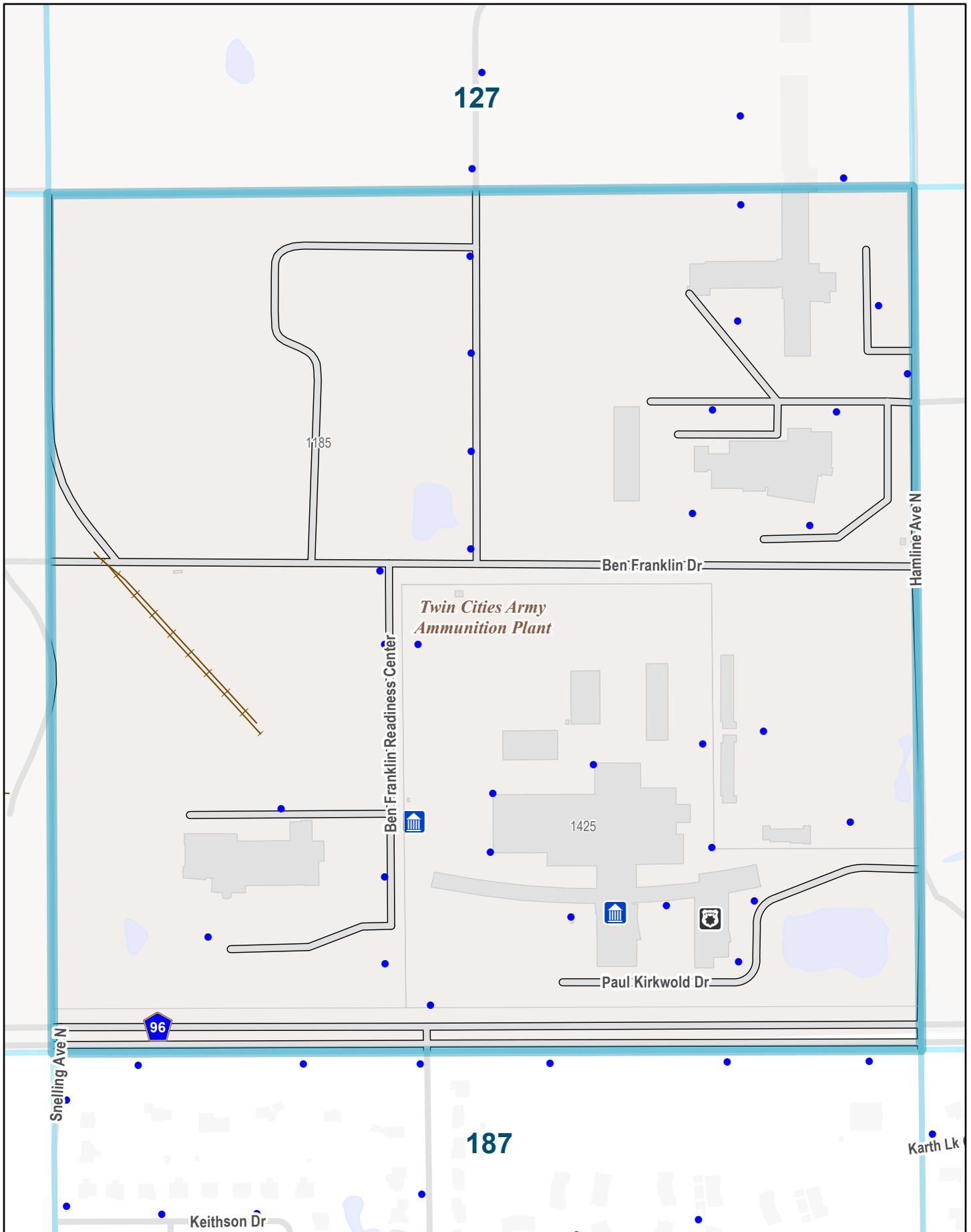




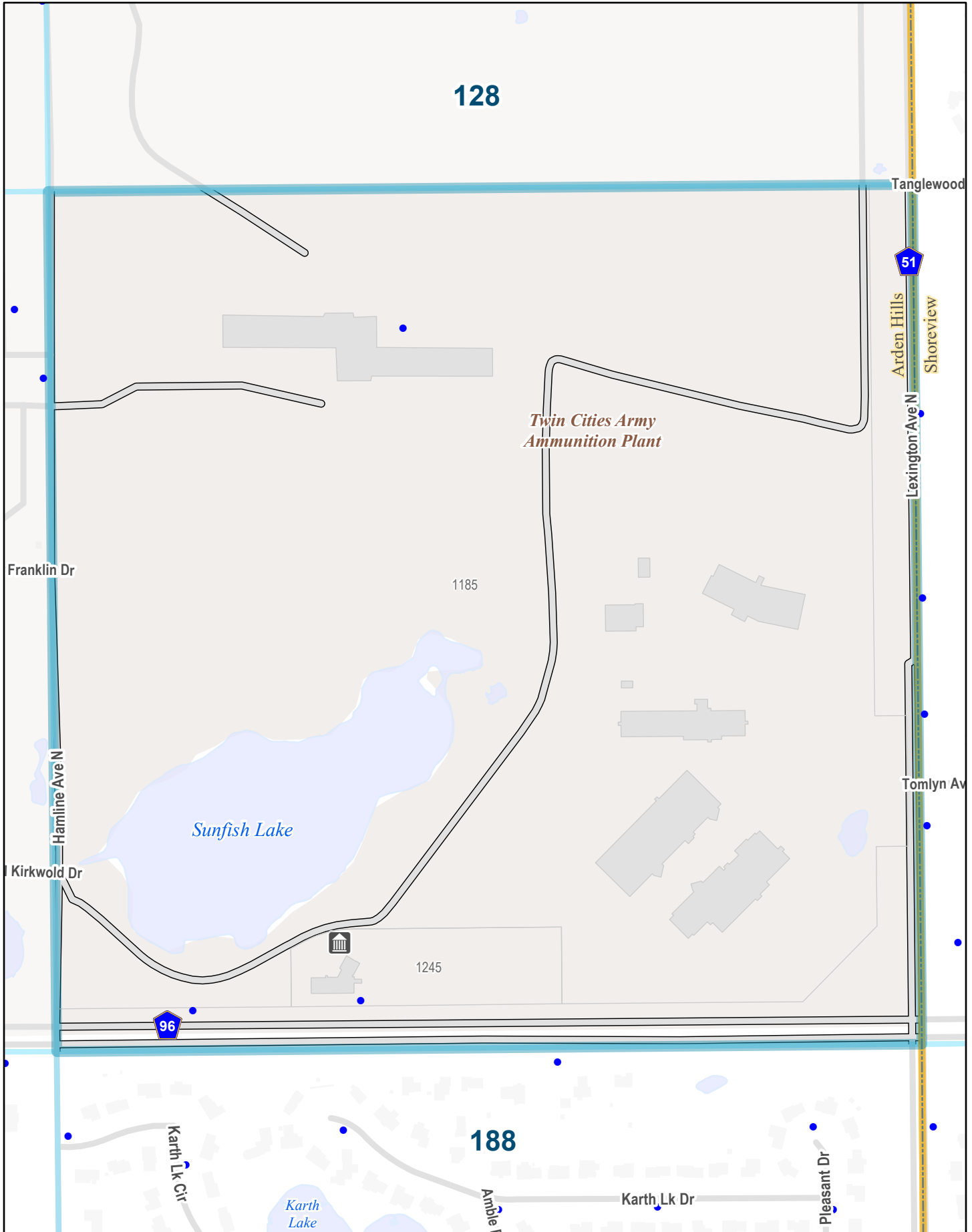


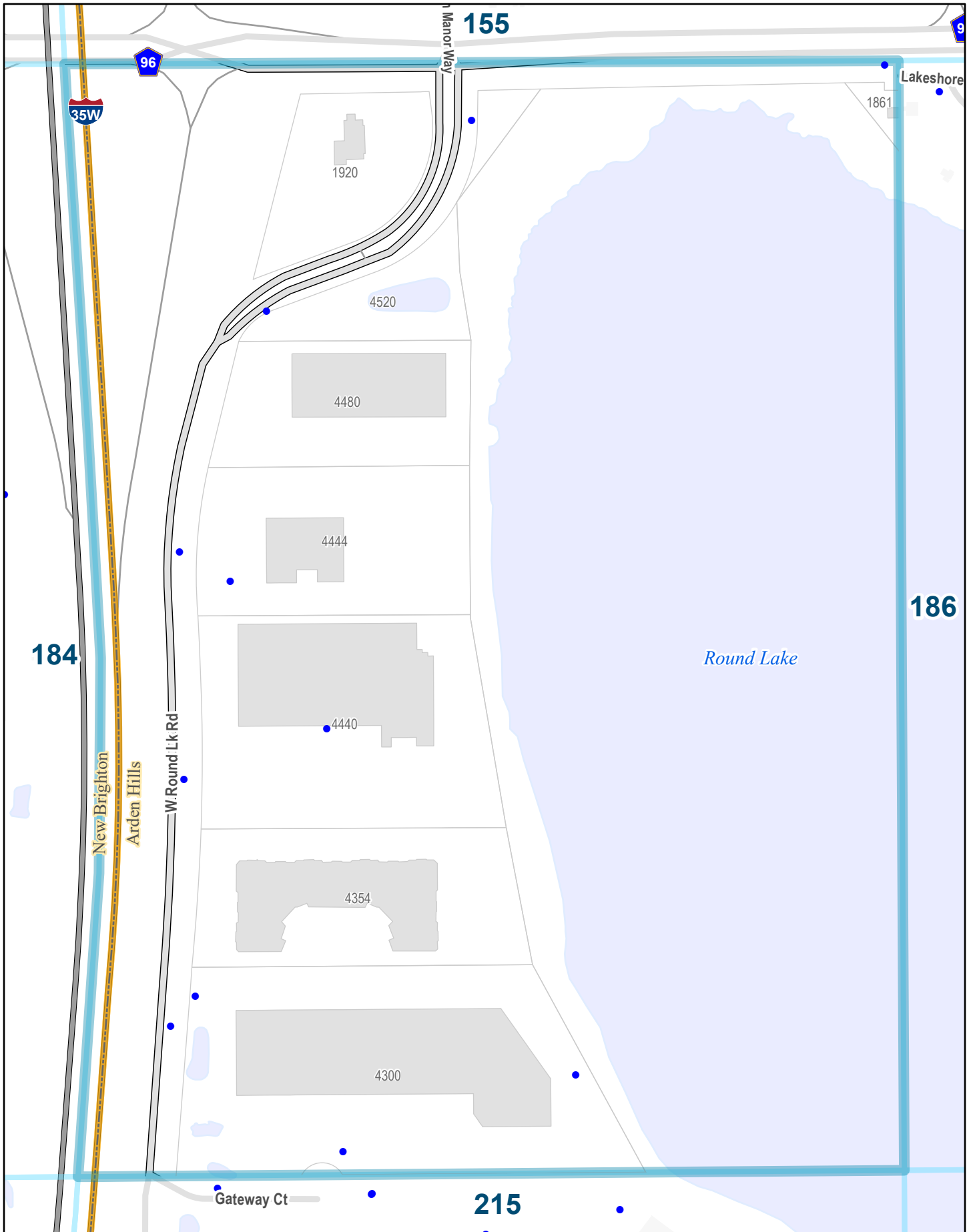


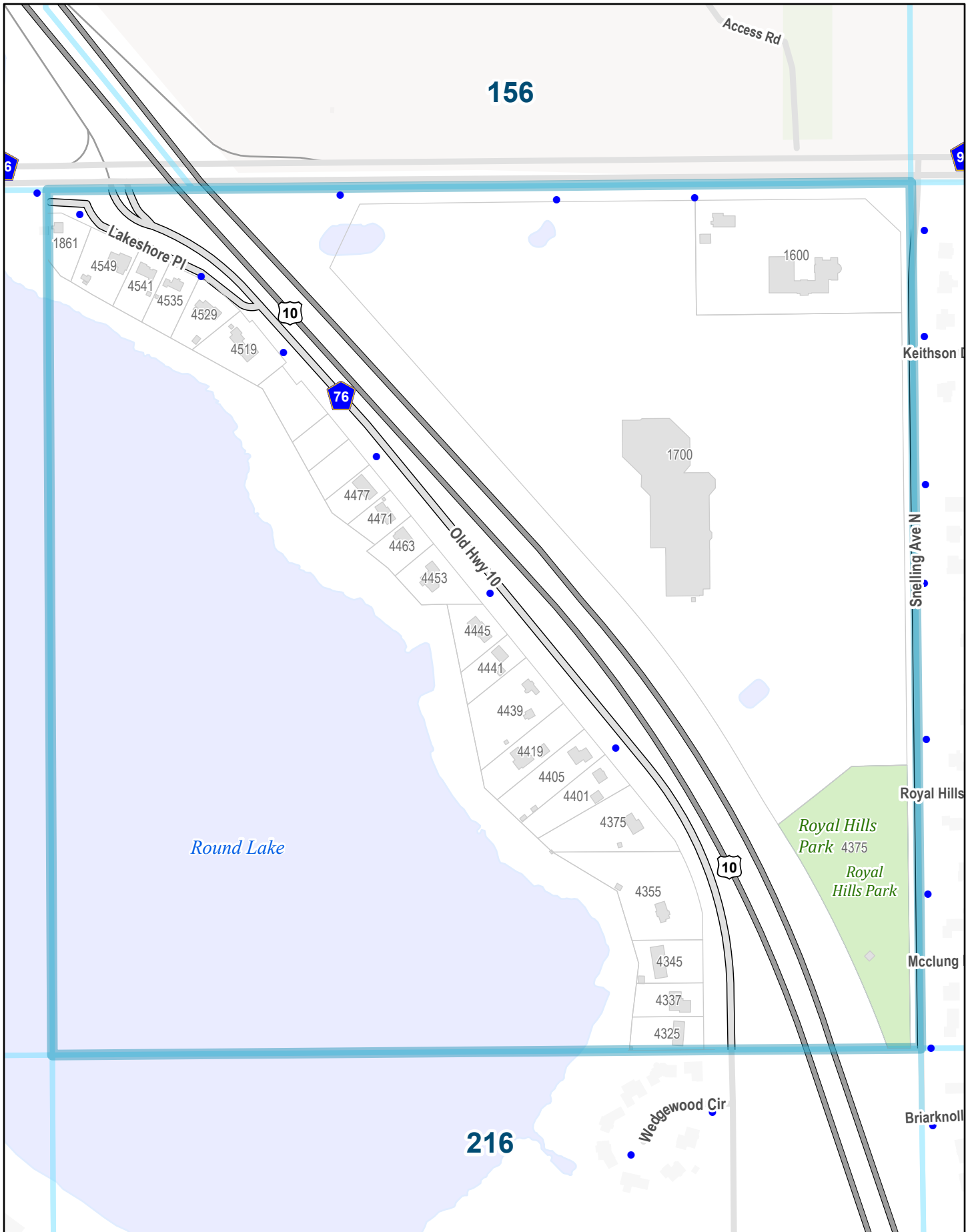


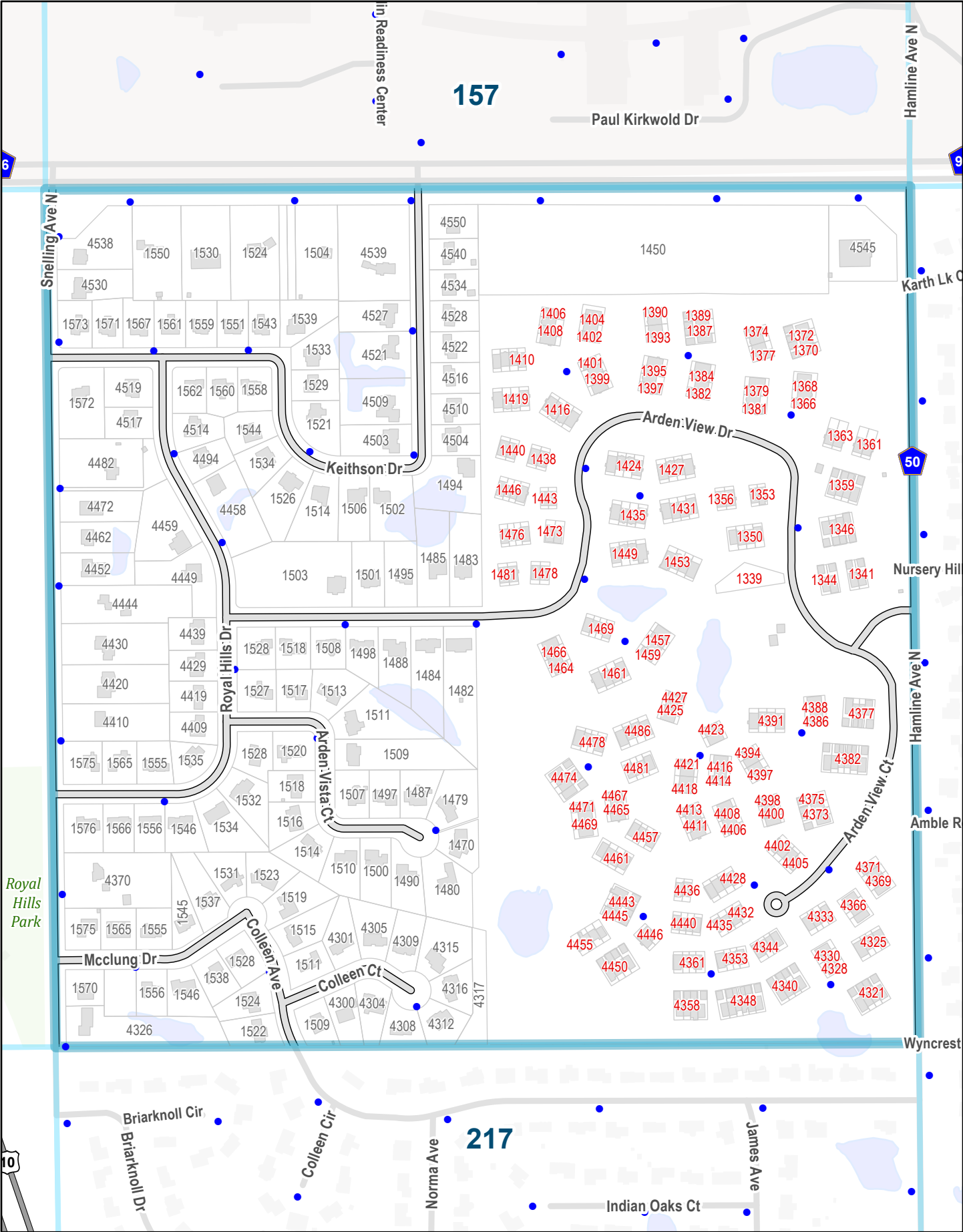


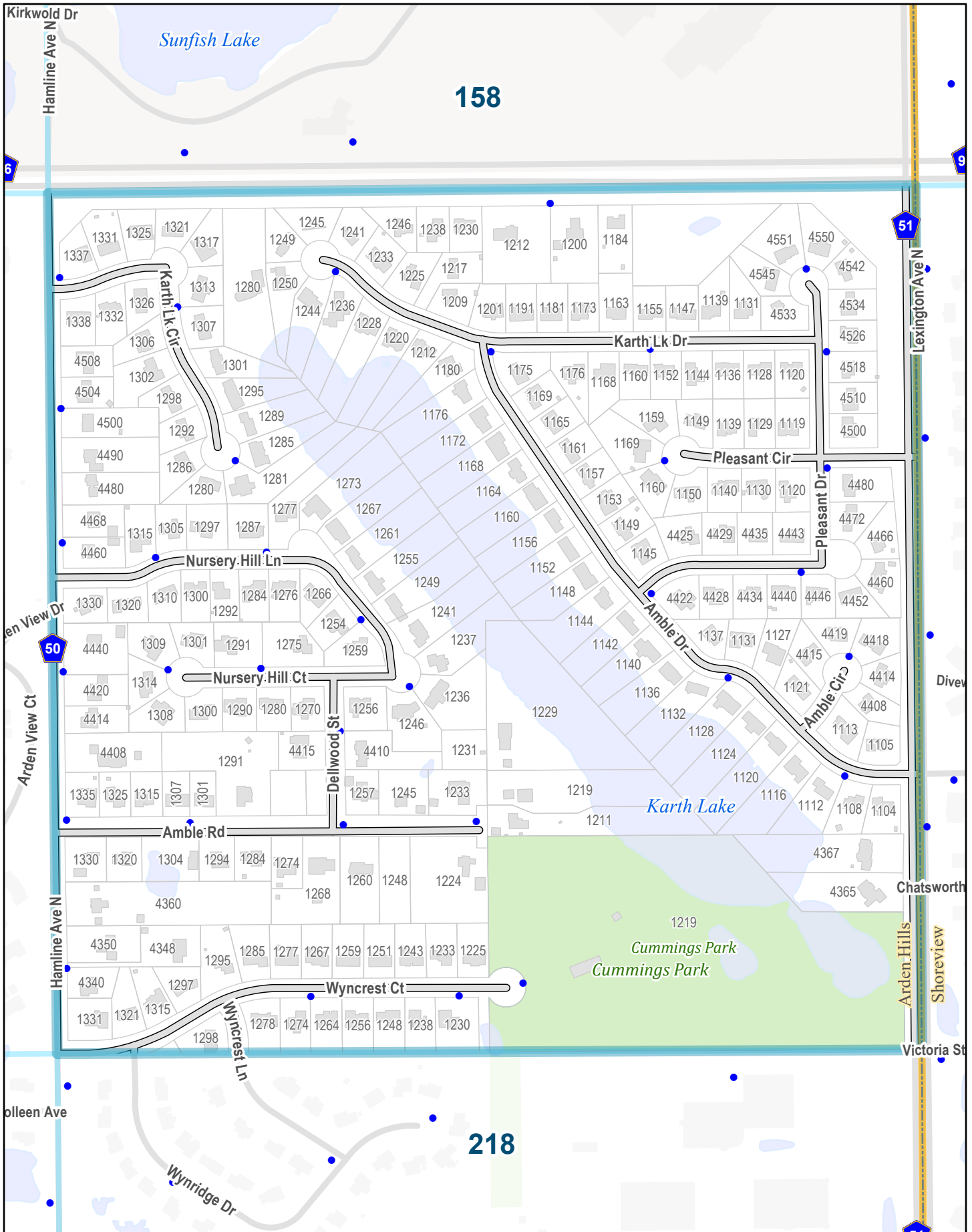


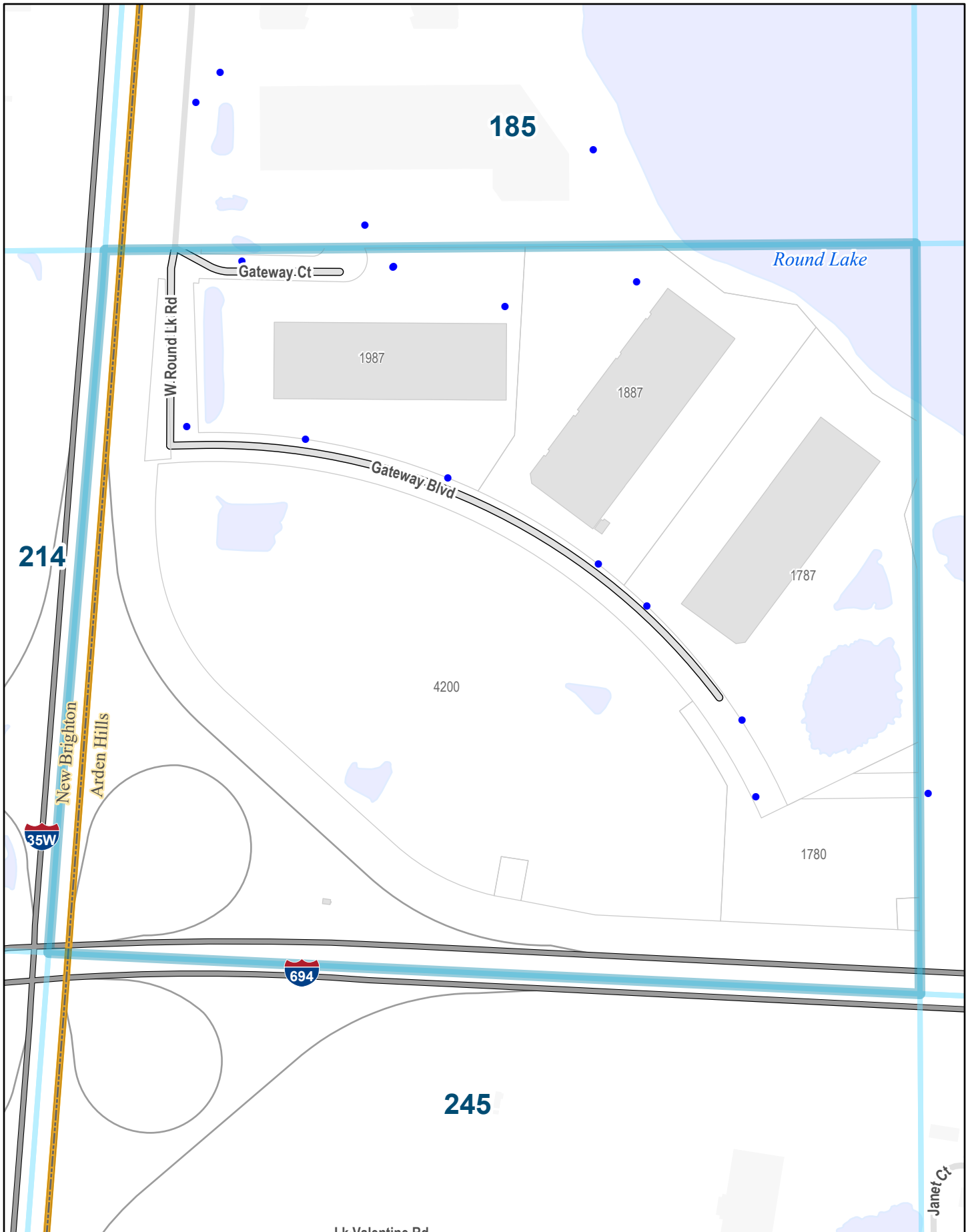


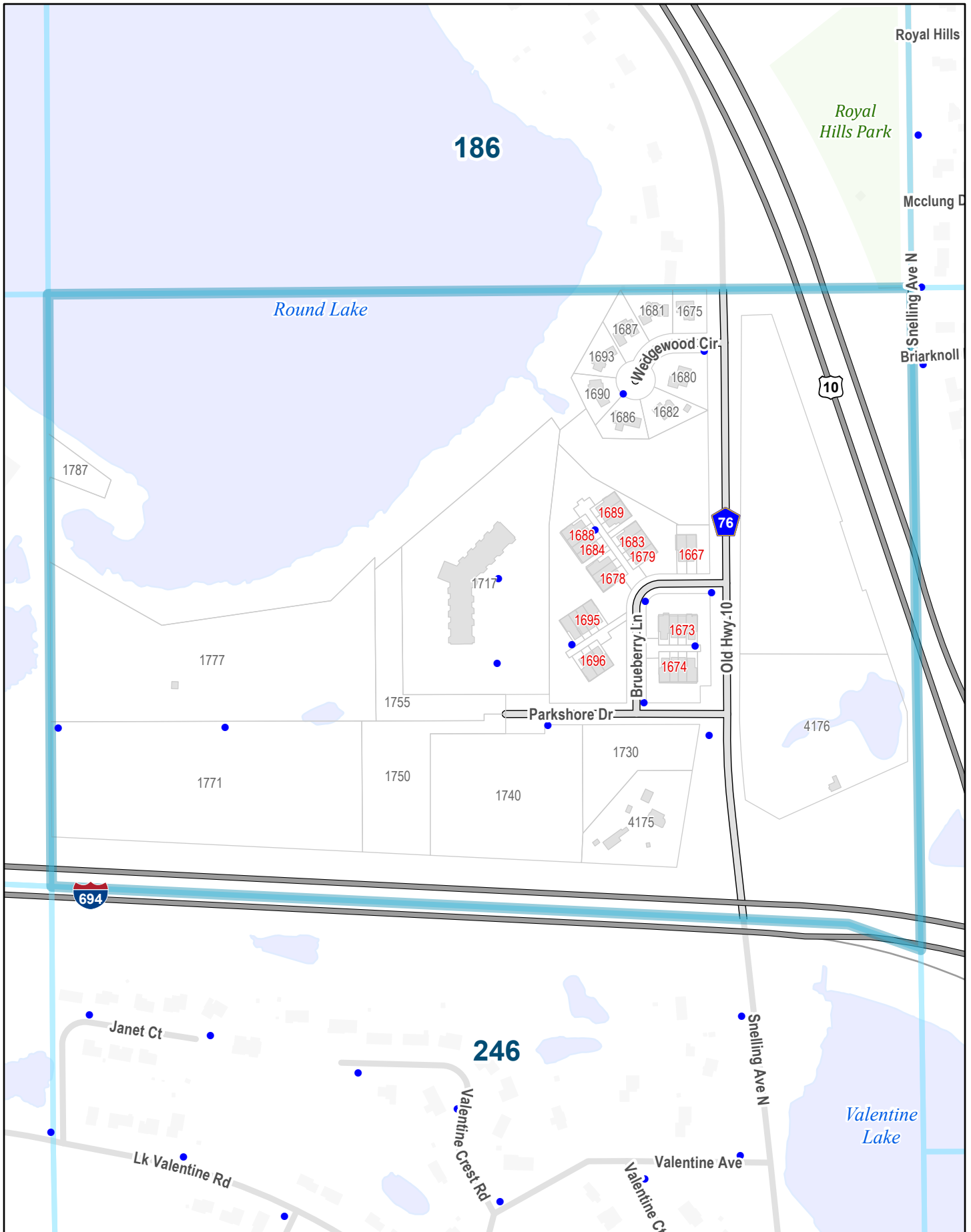


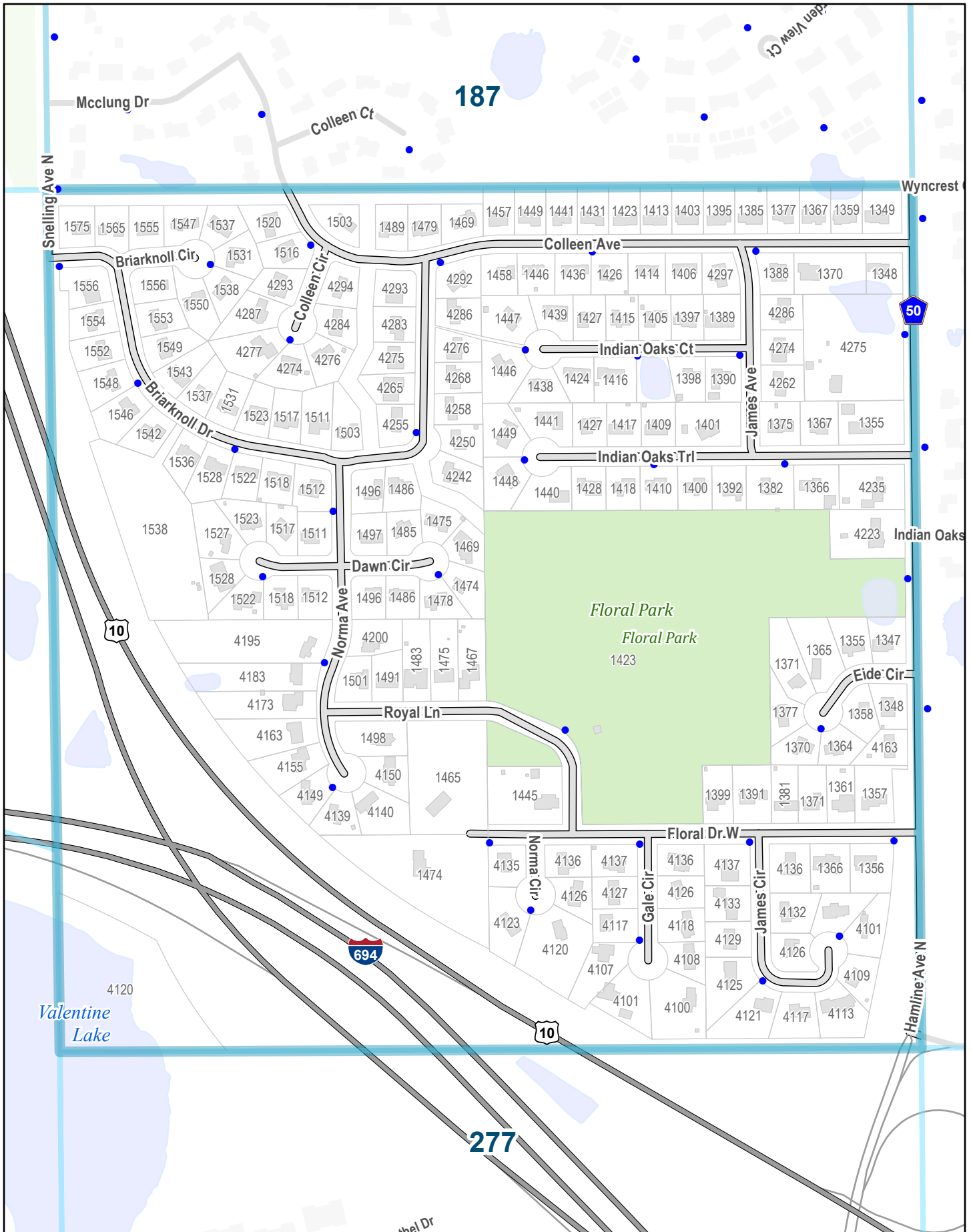




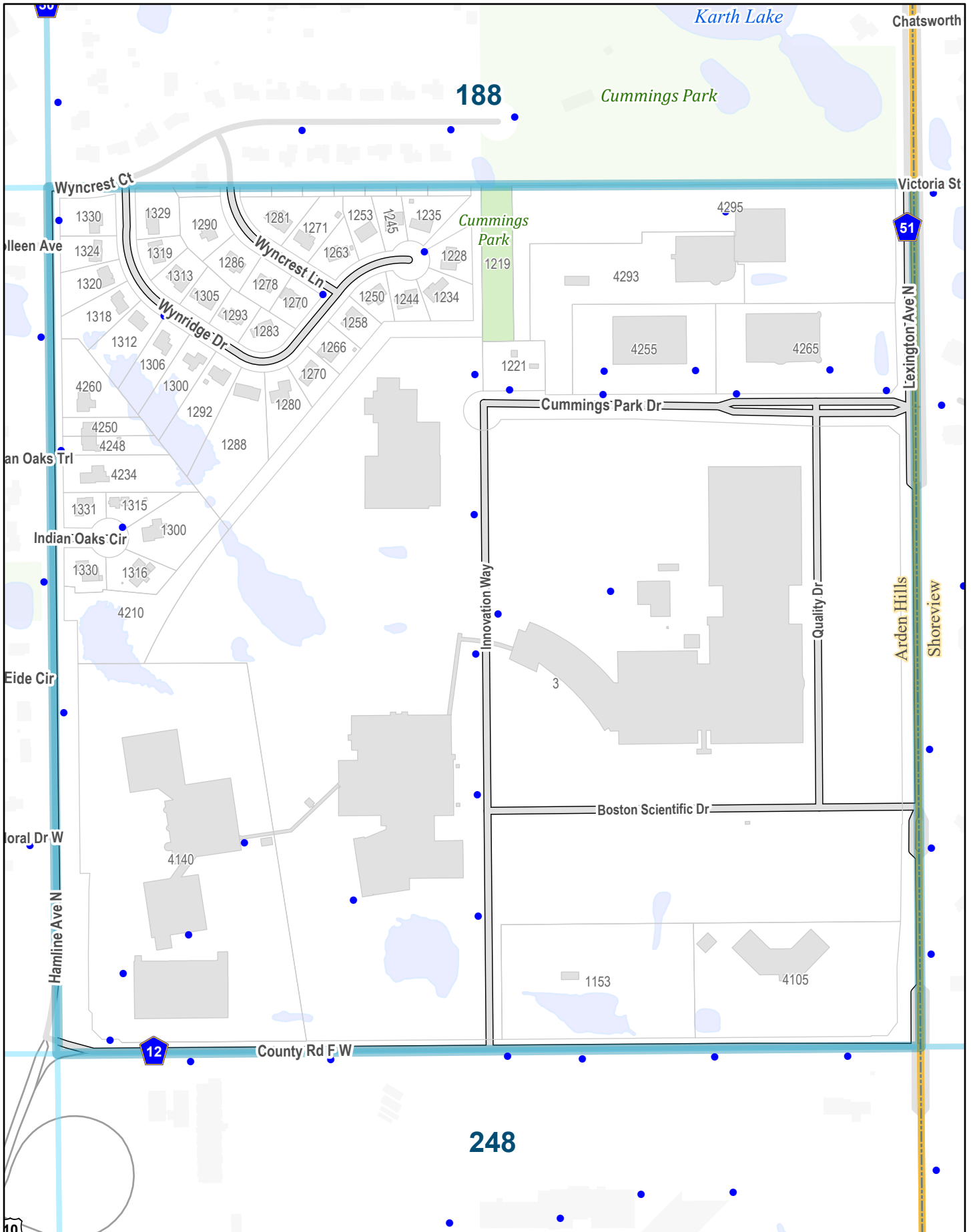


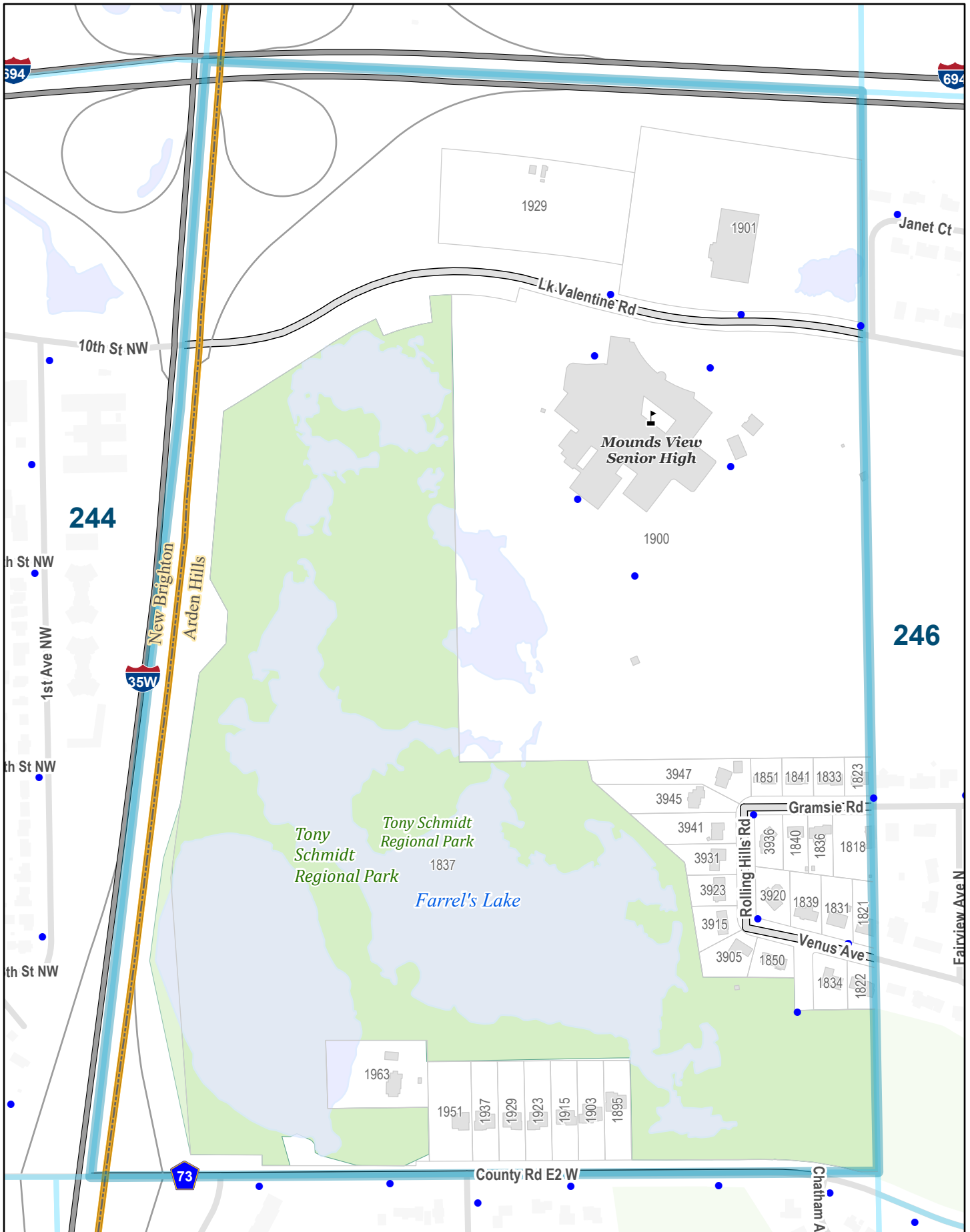








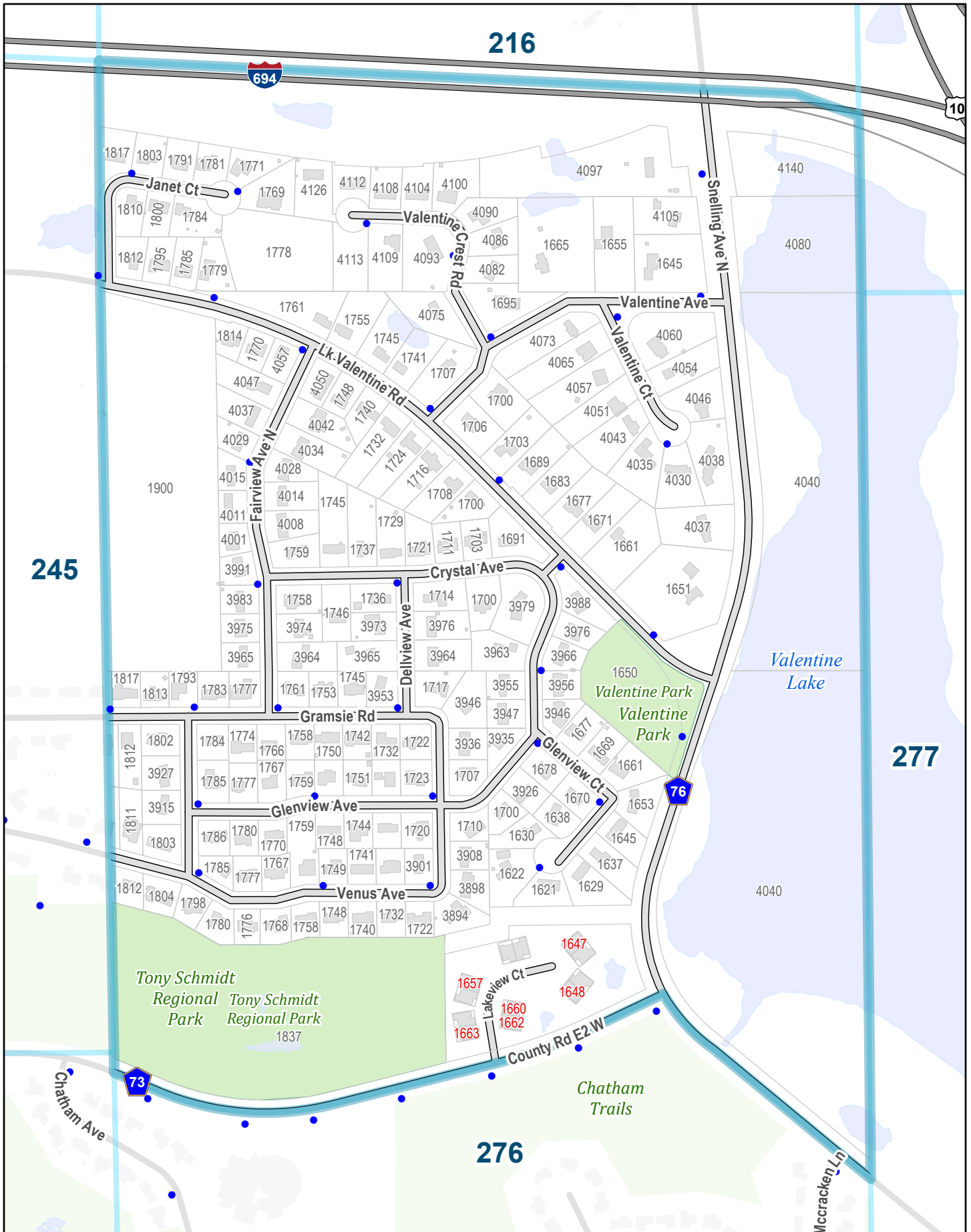


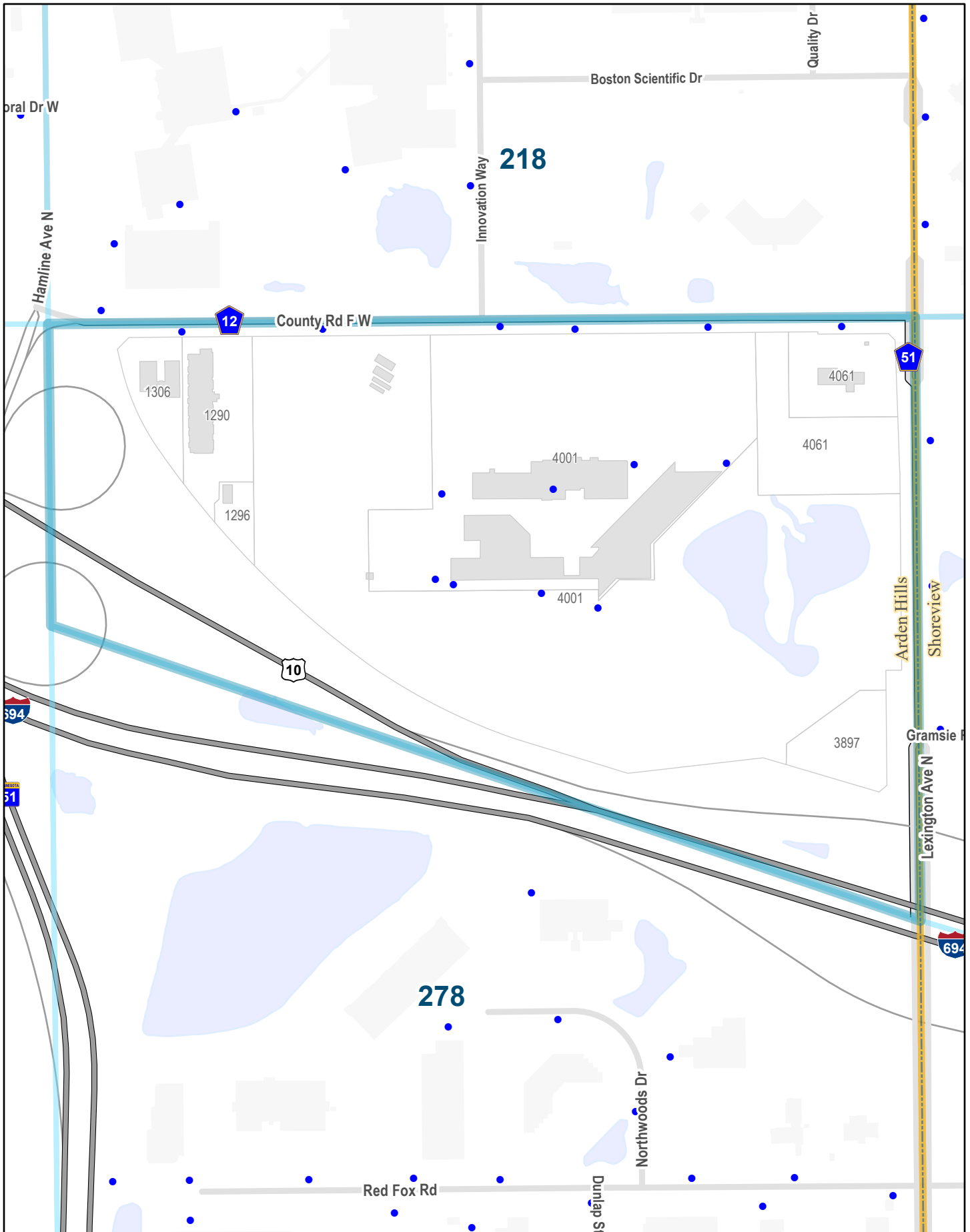


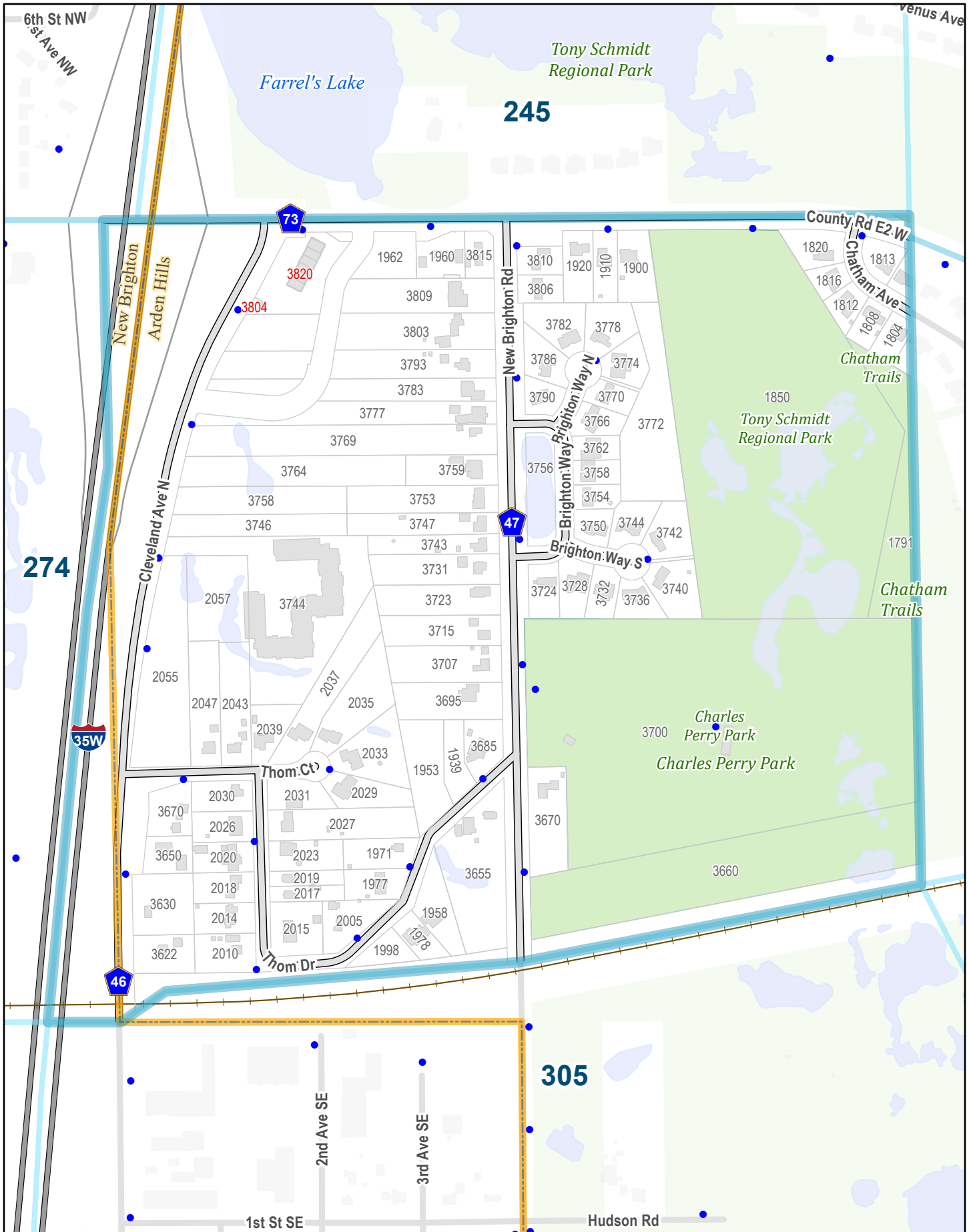
244

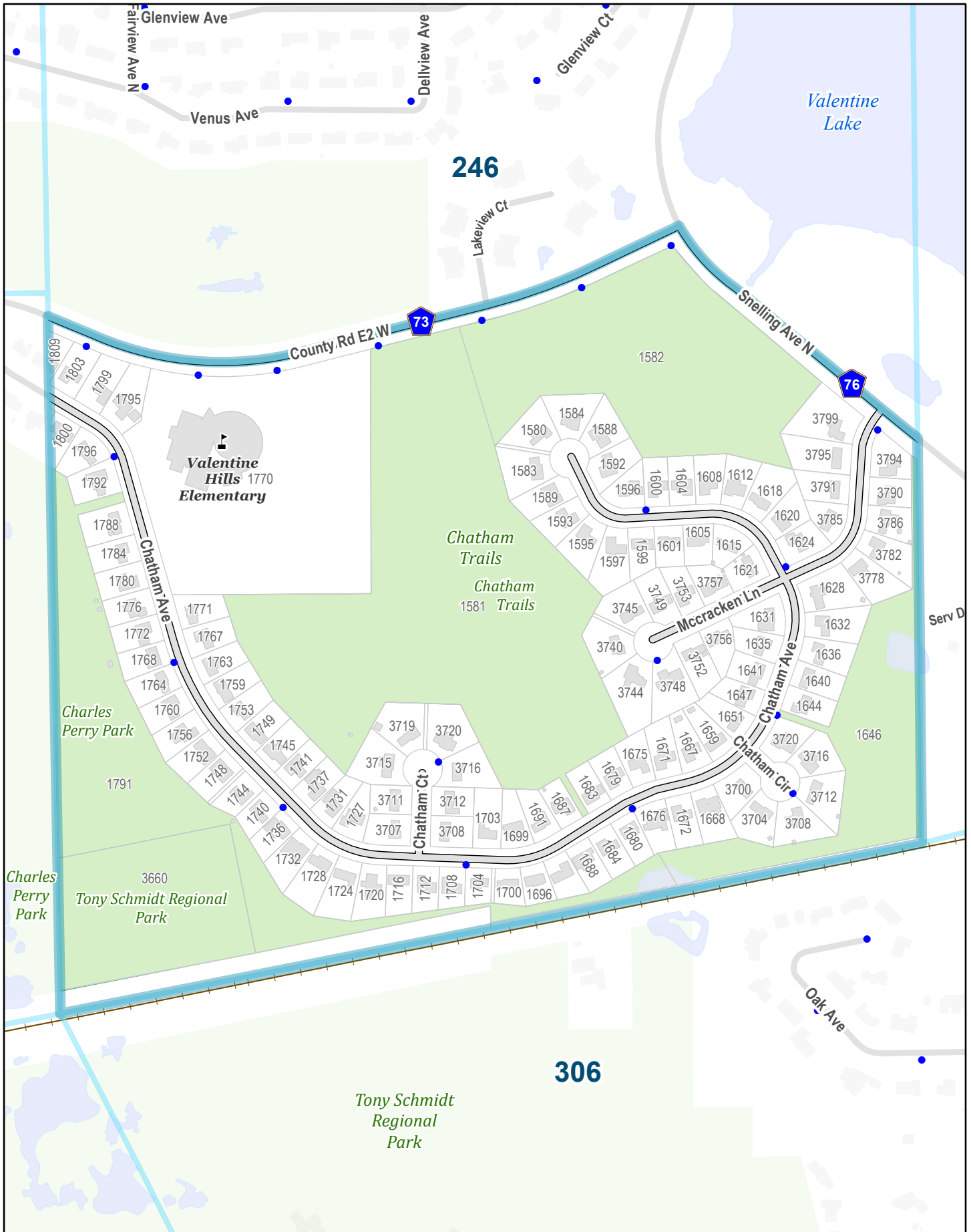
246

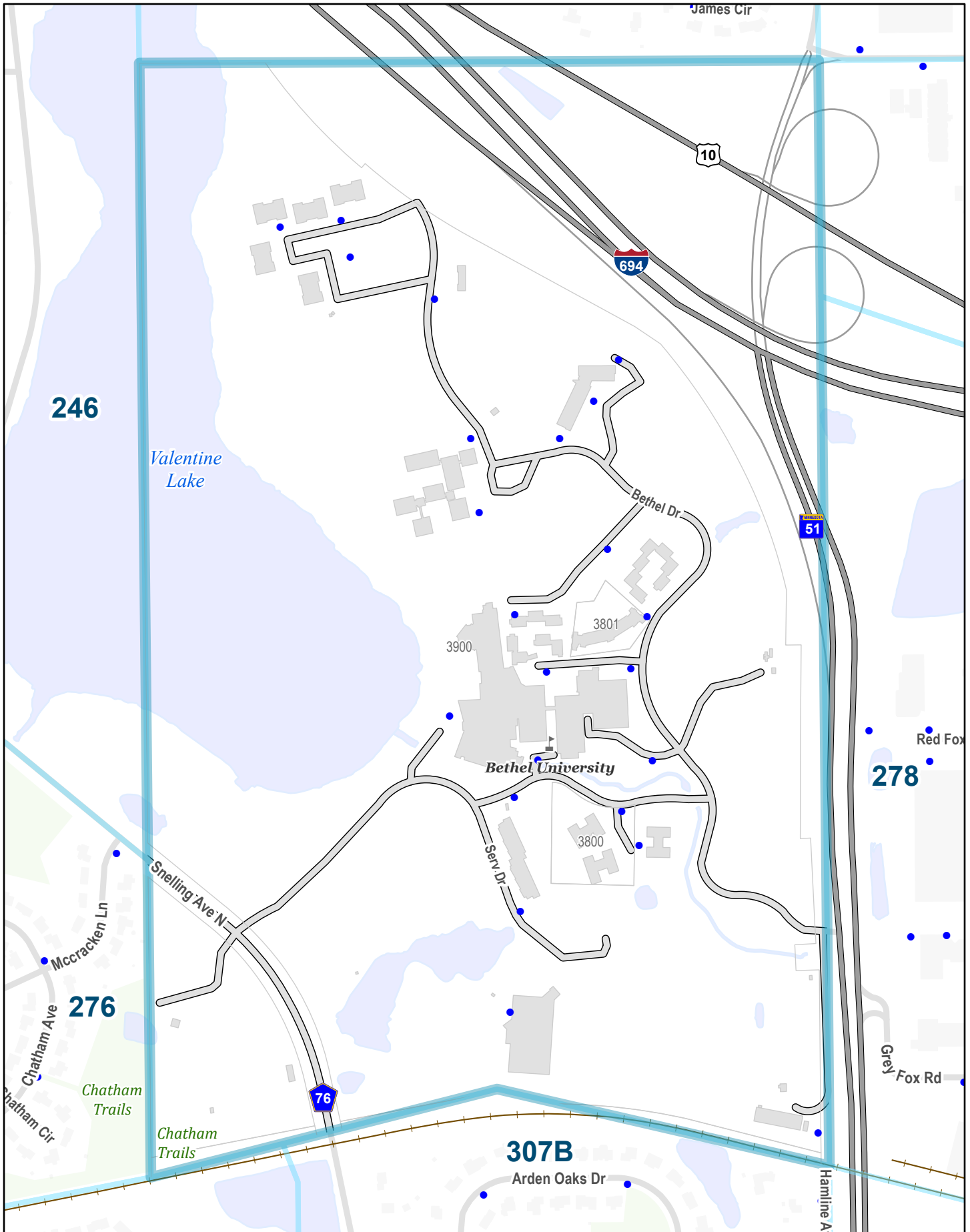
245

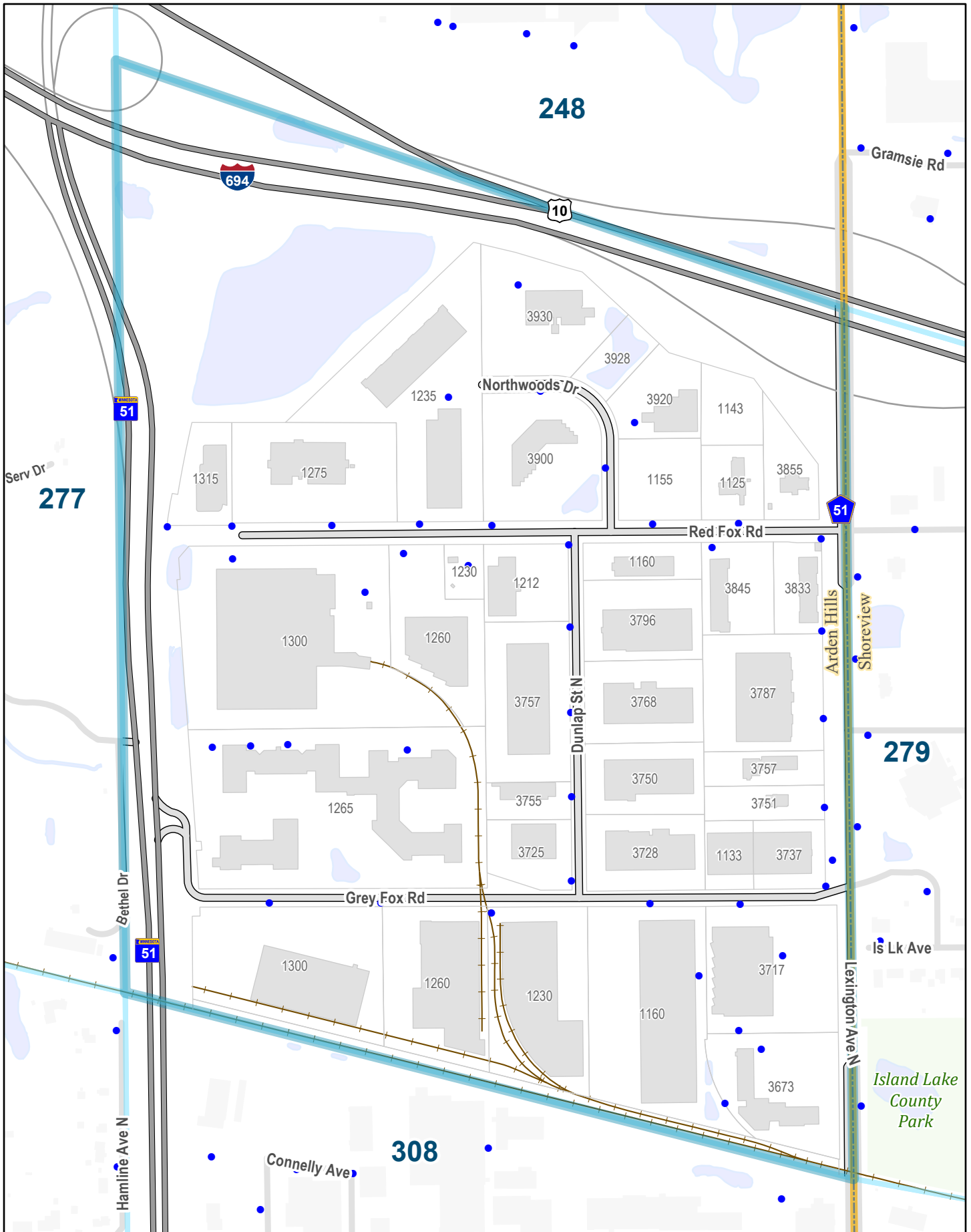




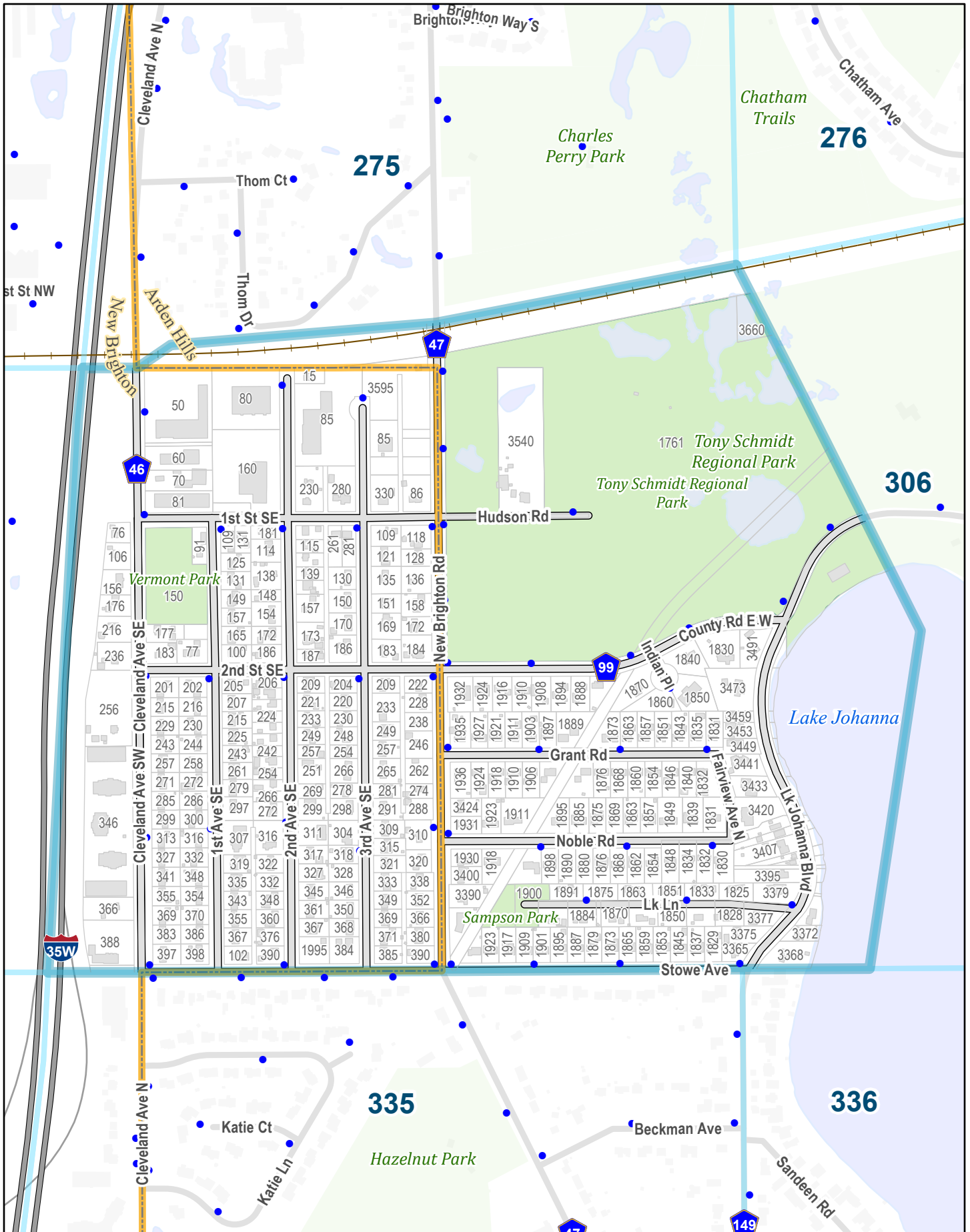


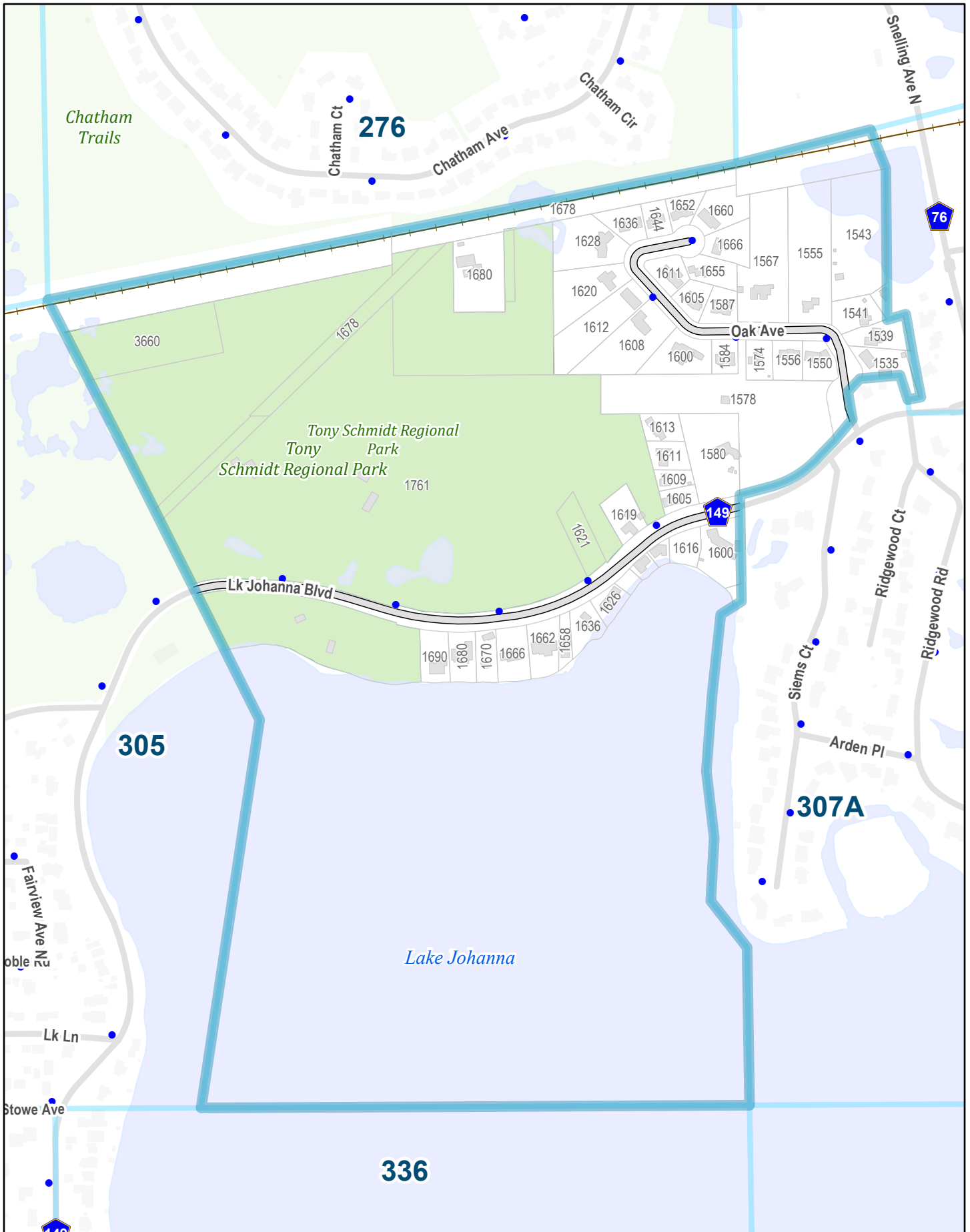


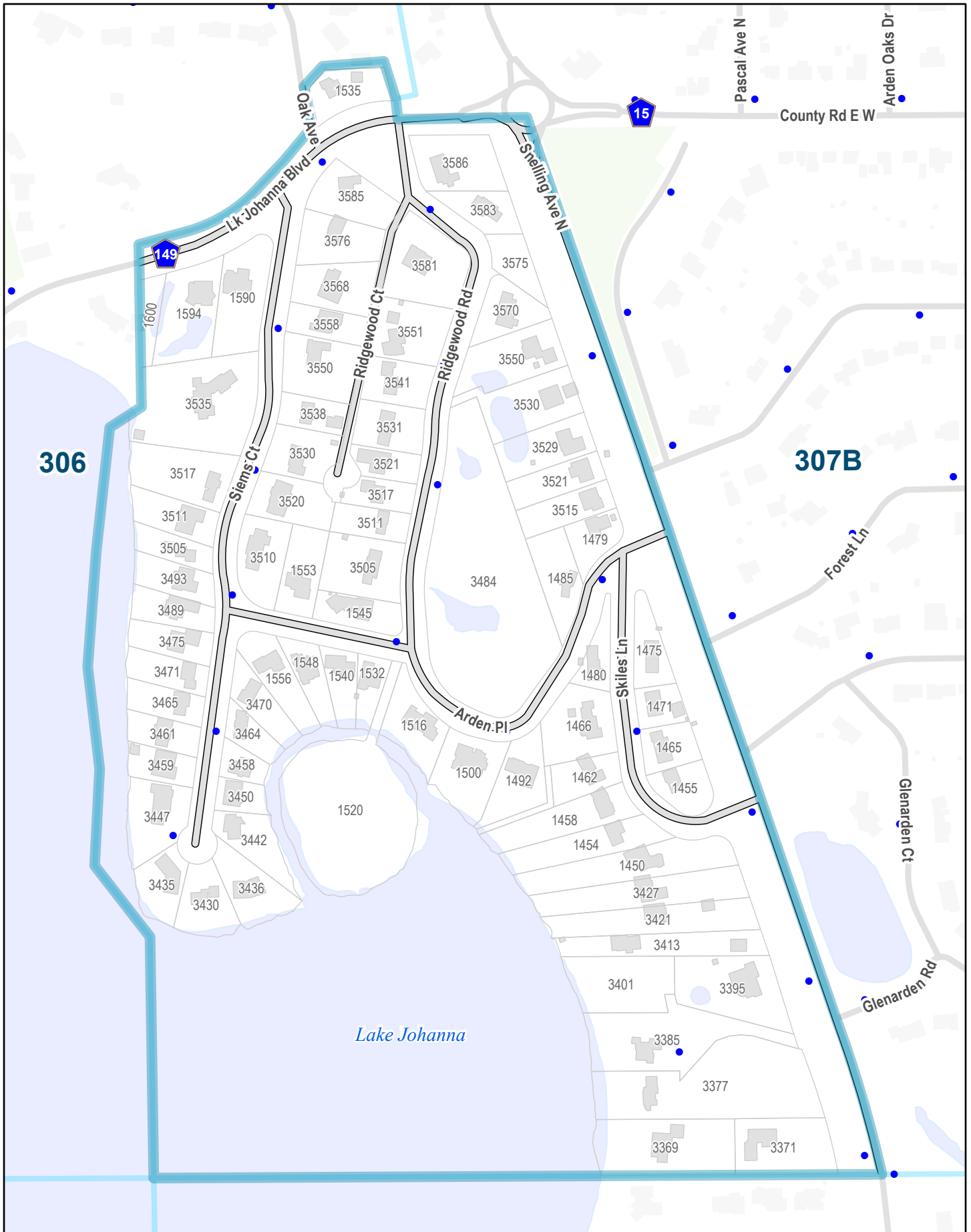


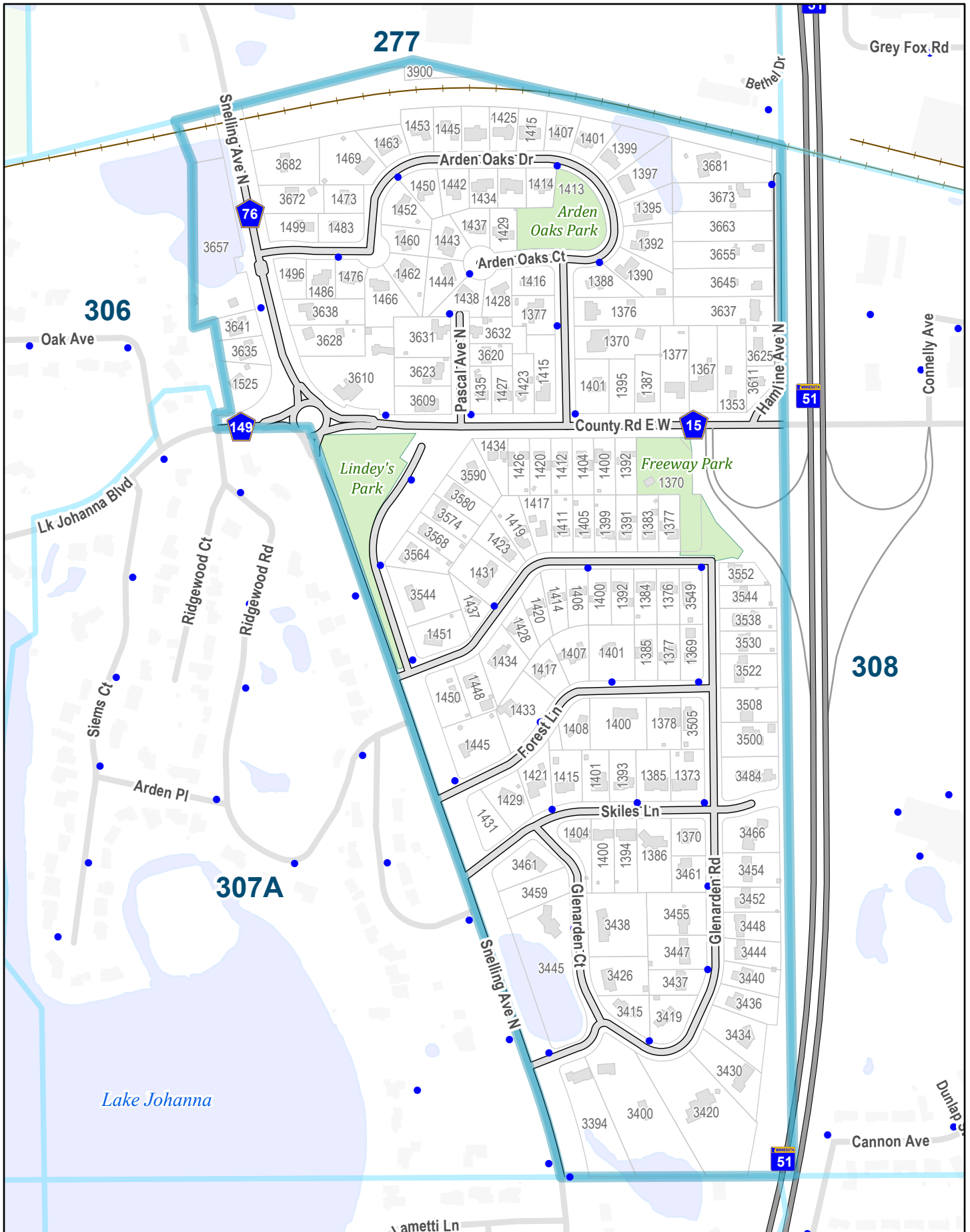


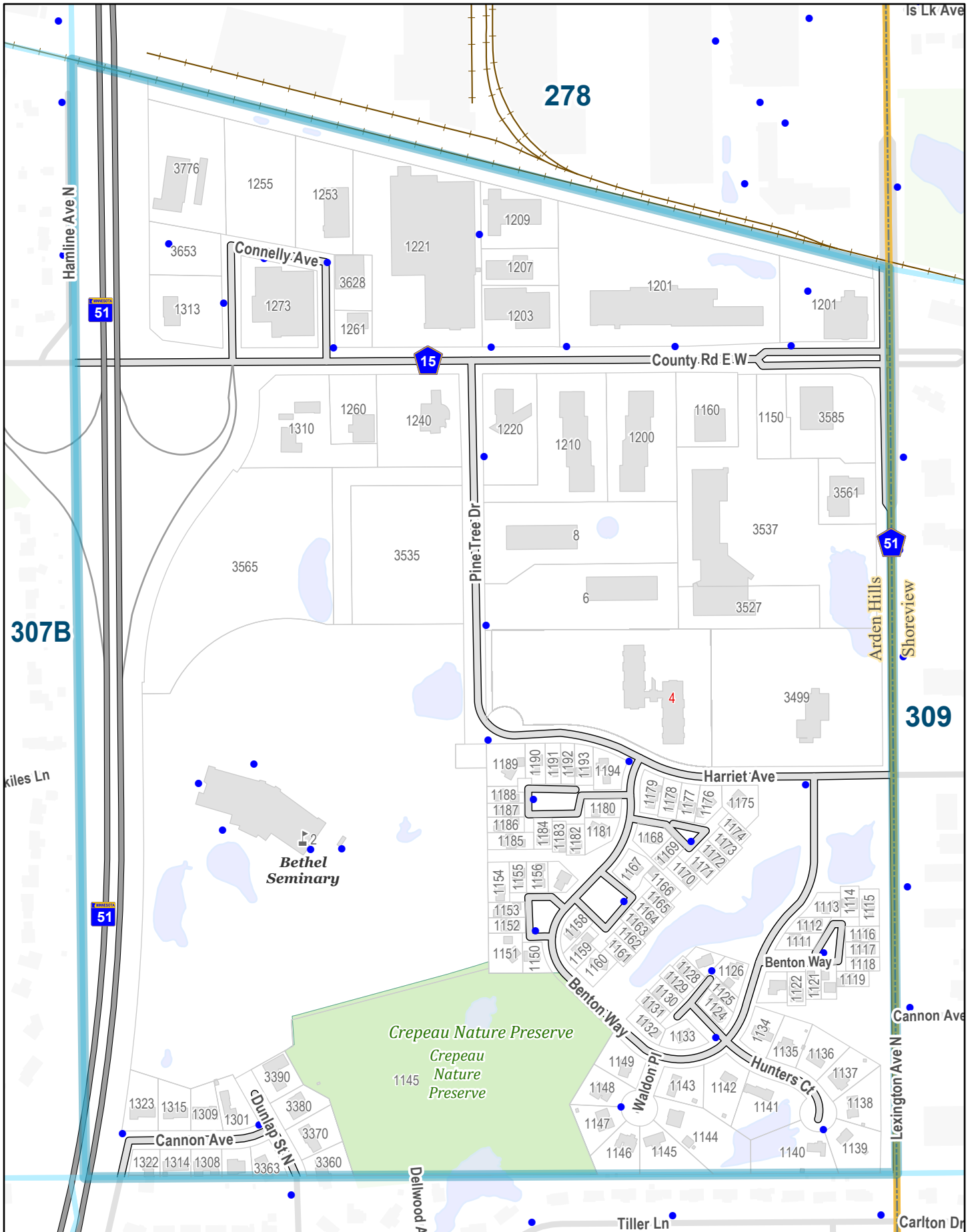


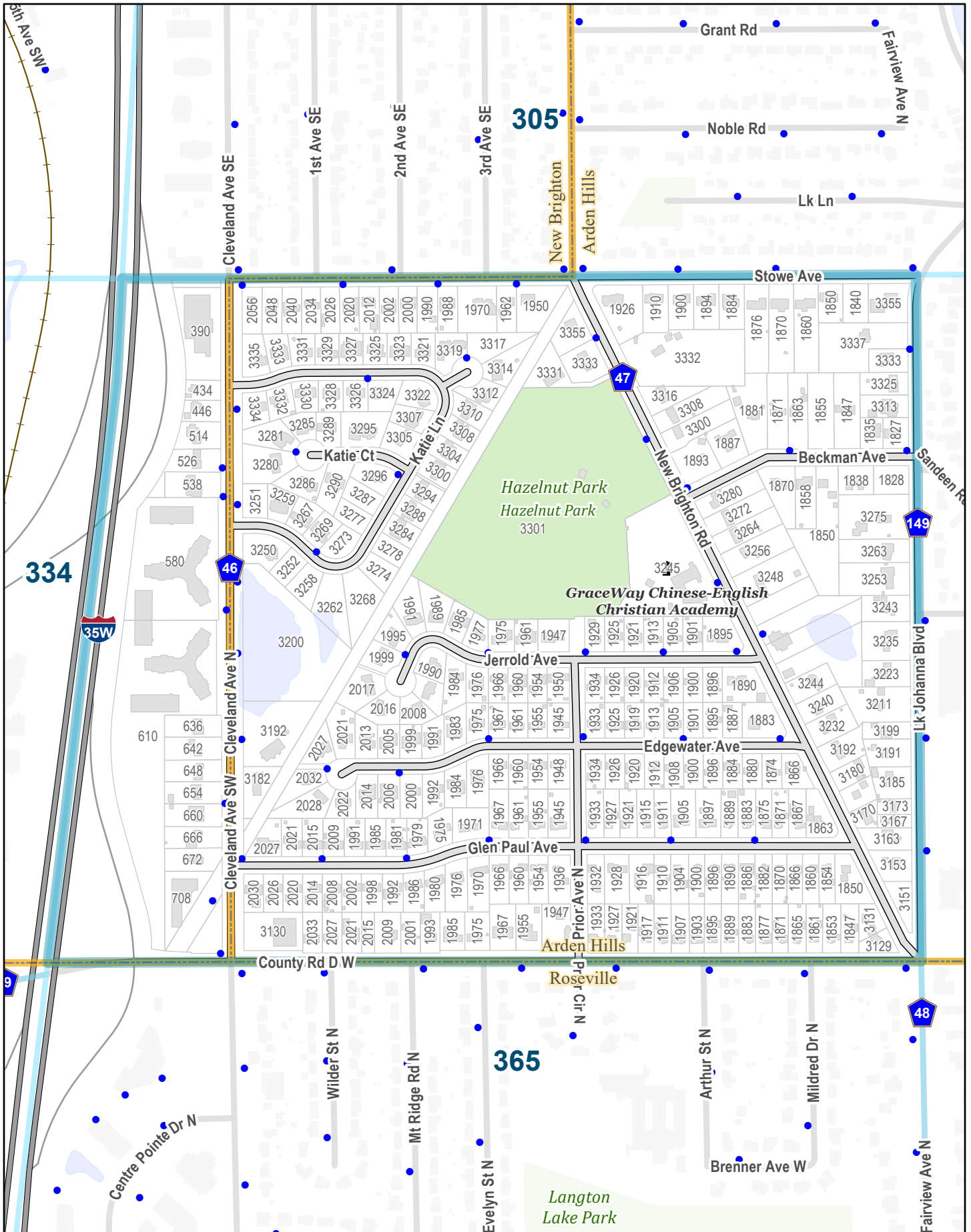


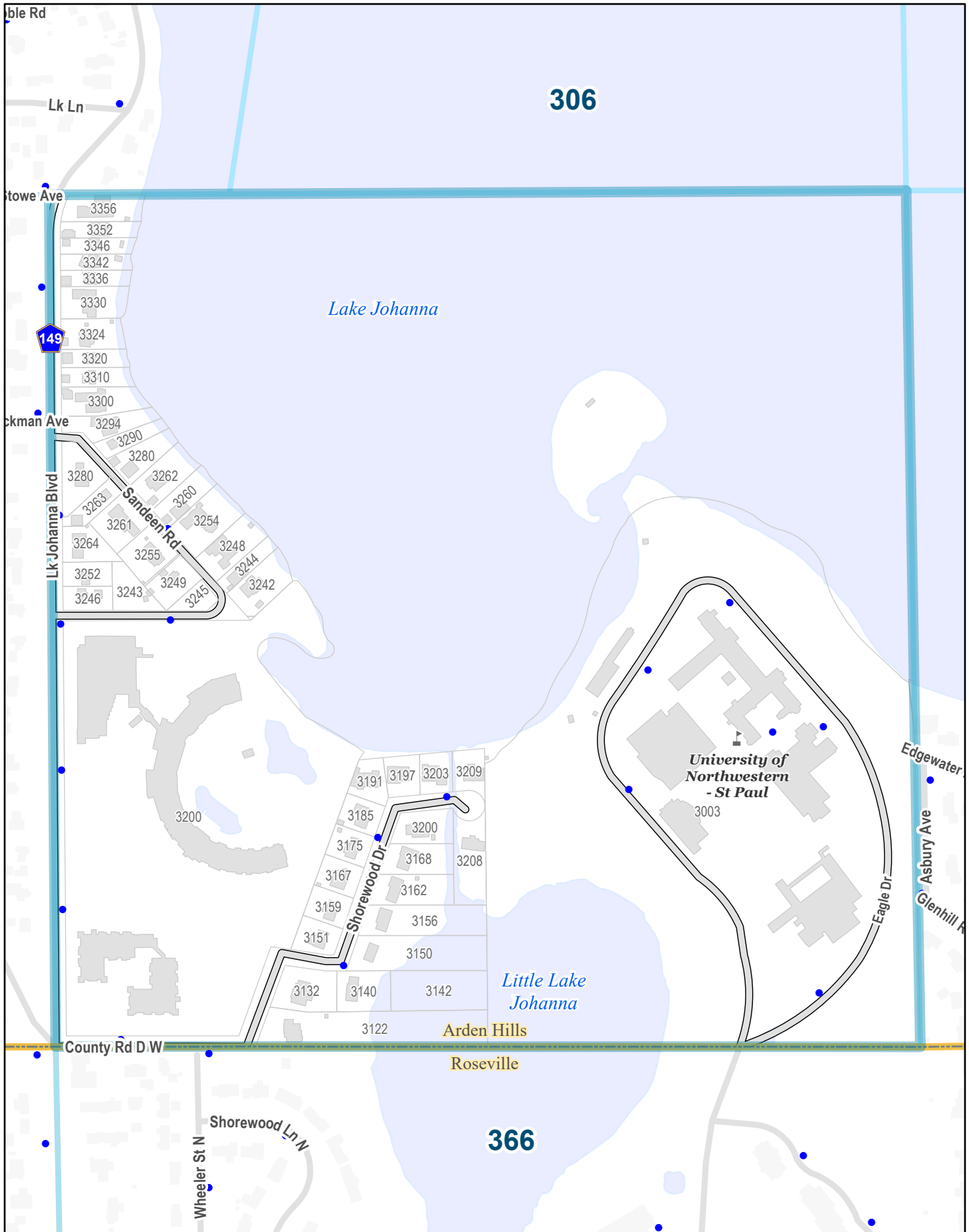


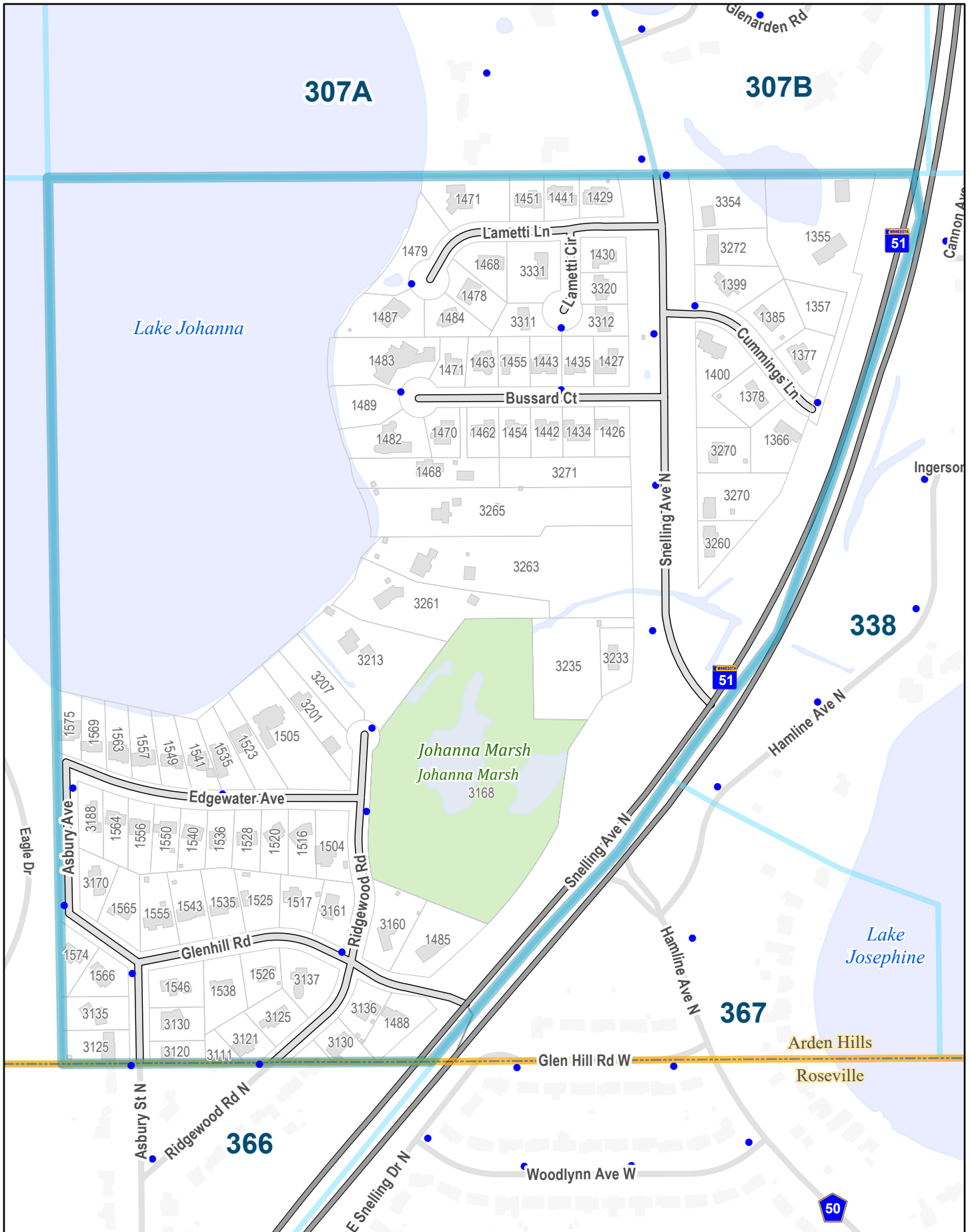




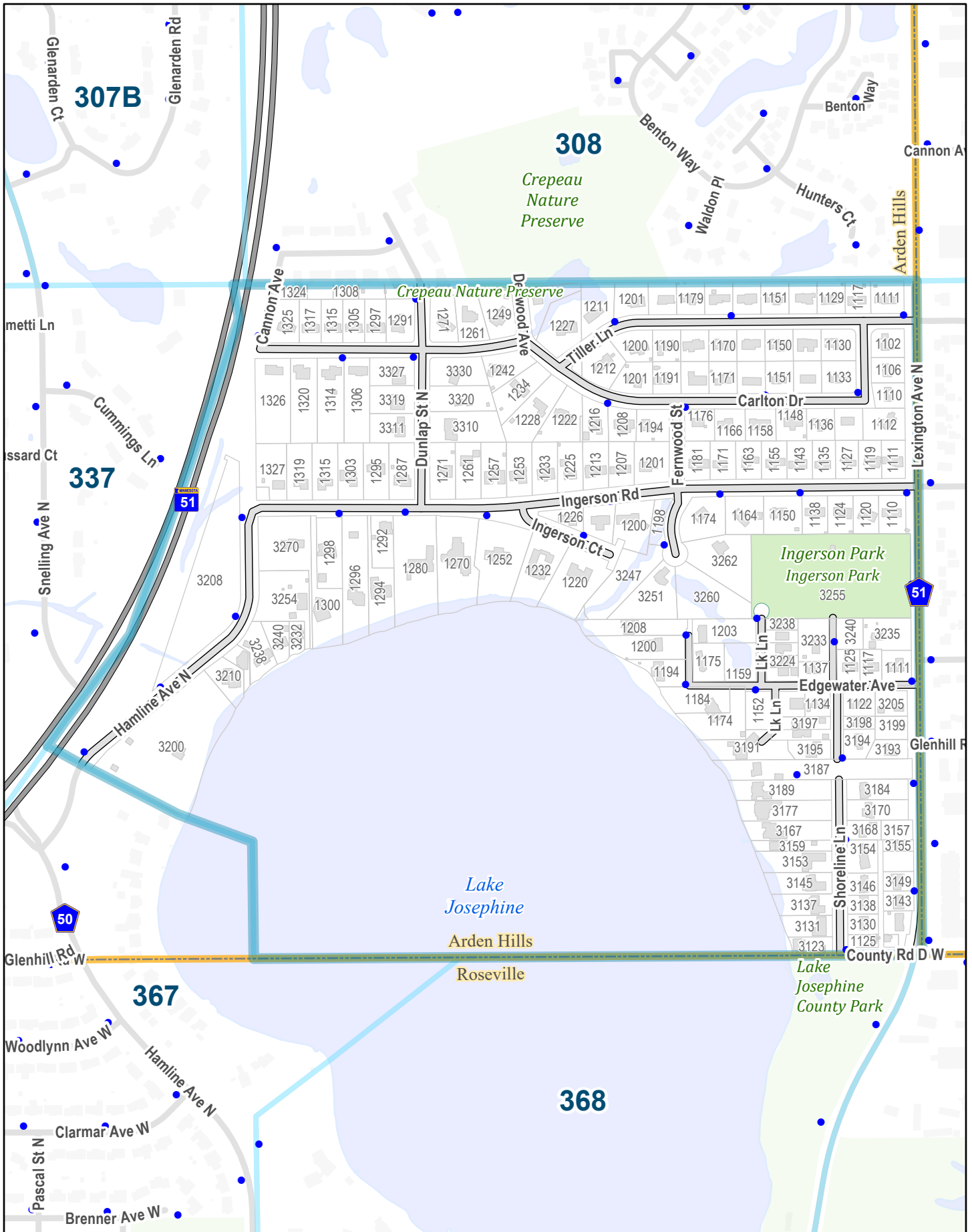


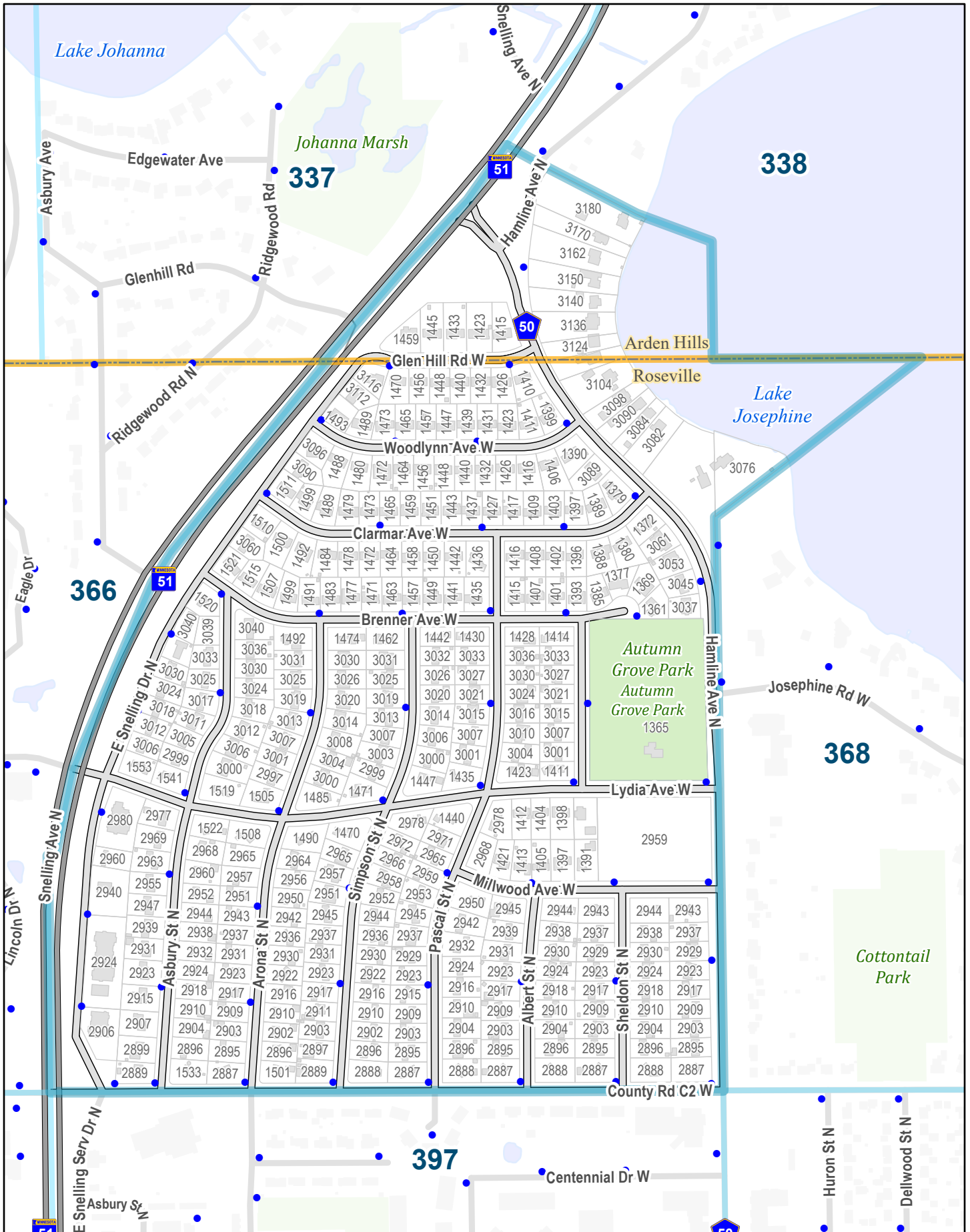












## Street Index

Access Road	125,155,156	Glenview Avenue	246
AHATS NW Gate Road	36,66	Glenview Court	246
Amble Circle	188	Gramsie Road	245,246
Amble Drive	188,189	Grant Road	305
Amble Road	188	Grey Fox Road	278,279
Arden Manor Way	155	Hamline Avenue North	127,128,157,158,187,188
Arden Oaks Court	307B		217,218,307B,338,367
Arden Oaks Drive	307B		67,97
Arden Place	307A,307B	Harriet Avenue	308
Arden View Court	187	Highway 10	125,155,156,186,216,217
Arden View Drive	187,188		248,277
Arden Vista Court	187	Highway 10 Frontage Road	155
Asbury Avenue	337	Highway 51	277,278,307B,308,337
Banyan Street	155		338,367
Beckman Avenue	335,336	Highway 96 West	155,156,157,158,185
Ben Franklin Drive	156,157	Hudson Road	305
Ben Franklin Readiness Center	157	Hunters Court	308
Benton Way	308	Indian Oaks Circle	218
Bethel Drive	277,278	Indian Oaks Court	217
Boston Scientific Drive	218,219	Indian Oaks Trail	217,218
Briarknoll Circle	217	Indian Place	305
Briarknoll Drive	217	Ingerson Court	338
Brighton Way	275	Ingerson Road	338,339
Brighton Way North	275	Inner Loop Road	156
Brighton Way South	275	Innovation Way	218
Brueberry Lane	216	Interstate 35W	125,155,185,215,245,275
Bussard Court	337		65,95
Cannon Avenue	308,338	Interstate 694	215,216,217,245,246,248
Carlton Drive	338		249,277,278,279
Chatham Avenue	275,276	James Avenue	217
Chatham Circle	276	James Circle	217
Chatham Court	276	Janet Court	246
Cleveland Avenue North	245,275,305,335	Jerrold Avenue	335
Colleen Avenue	187,217,218	Karth Lake Circle	188
Colleen Circle	217	Karth Lake Drive	188
Colleen Court	187	Katie Court	335
Connelly Avenue	308	Katie Lane	335
County Road D West	335,336,338,365,366	Keithson Drive	157,187
County Road E West	305,307B,308,309	Lake Johanna Boulevard	305,306,307A,307B,336
County Road E2	245	Lake Lane	305,338
County Road E2 West	245,246,275,276	Lake Valentine Road	245,246
County Road F West	217,218,248,249	Lakeshore Place	186
County Road H West	95	Lakeview Court	246
County Road I West	36,37,38,65,67,68	Lametti Circle	337
Crystal Avenue	246	Lametti Lane	337
Cummings Lane	337	Lexington Avenue North	128,158,188,218,219,248
Cummings Park Drive	218		249,278,279,308,309,338
Dawn Circle	217		339,68,98
Dellview Avenue	246	Lisa Court	155
Dellwood Avenue	338	Lisa Lane	155
Dellwood Street	188	Lower Magazine Road	126,66,96
Dunlap Street North	278,308,338	Main Street	126,156,96
Eagle Drive	336,366	Mclung Drive	187
Edgewater Avenue	335,337,338,339	Mccracken Lane	276
Eide Circle	217,218	Moundsview Boulevard	125,126,155,65,95
Fairview Avenue North	246,305	New Brighton Road	245,275,305,335
Fernwood Ct	338	Noble Road	305
Fernwood Street	338	Norma Avenue	217
Floral Drive West	217,218	Norma Circle	217
Forest Lane	307B	Northwoods Drive	278
Gale Circle	217	Nursery Hill Court	188
Gateway Boulevard	215	Nursery Hill Lane	188
Gateway Court	185,215	Oak Avenue	306,307A
Glen Paul Avenue	335	Old Highway 10	155,186,216,246
Glenarden Court	307B	Old Highway 8	65,95
Glenarden Road	307B	Parkshore Drive	216
Glenhill Road	337,367	Pascal Avenue North	307B

## Street Index

Paul Kirkwold Drive	157,158
Pine Tree Drive	308
Pleasant Circle	188,189
Pleasant Drive	188
Prior Avenue North	155,335
Prior Circle	155
Prior Court	155
Quality Drive	218
Red Fox Road	278,279
Ridgewood Court	307A
Ridgewood Road	307A,337
Rolling Hills Road	245
Royal Hills Drive	187
Royal Lane	217
Sandeen Road	336
Shoreline Lane	338
Shorewood Drive	336,366
Siems Court	307A
Skiles Lane	307A,307B
Snelling Ave N	277,278,307B,308,337 338,367
Snelling Avenue North	157,186,187,217,246,276 277,307A,307B,337,366 367
Stowe Avenue	305,335,336
Thom Court	275
Thom Drive	275
Tiller Lane	338,339
Todd Court	155
Todd Drive	155
Training Site Road	126,127,128,156,157,158 37,65,66,67,68,96,97 98
Upper Magazine Road	126,66,96
Valentine Avenue	246
Valentine Court	246
Valentine Crest Road	246
Venus Avenue	245,246
Waldon Place	308
Wedgewood Circle	216
West Round Lake Road	155,185,215
Wyncrest Court	188,218
Wyncrest Lane	188,218
Wynridge Drive	188,218