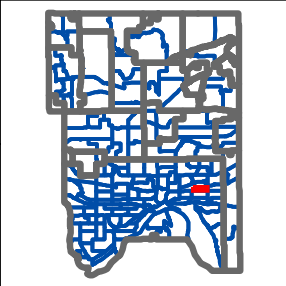









**Saint Paul**  
**W-7 P-2**



-  Precincts
-  County/Regional Park
-  Interstate
-  US & MN Highway
-  County Road
-  Ramp
-  Municipal Street



The information on this map is a compilation of Ramsey County Records. THE COUNTY DOES NOT WARRANT OR GUARANTEE THE ACCURACY OF THIS DATA. The county disclaims any liability for any injuries, time delays, or expenses you may suffer if you rely in any manner on the accuracy of this data.